Electoral Maps of Selected Urban Areas

Redistribution 1999

Key to map symbols

- electoral district boundary
- city or municipal boundary
- principal roads
- other roads
- railway
- MISSION municipality
- Albion community

ELECTIONS BC
A non-partisan Office of the Legislature

For more information contact Elections British Columbia

Phone: (250) 386-5305 or
Toll-free
1–800–661–8683/TTY 1–888–456–5448

Web Site: www.elections.bc.ca
Email: electionsbc@gems3.gov.bc.ca

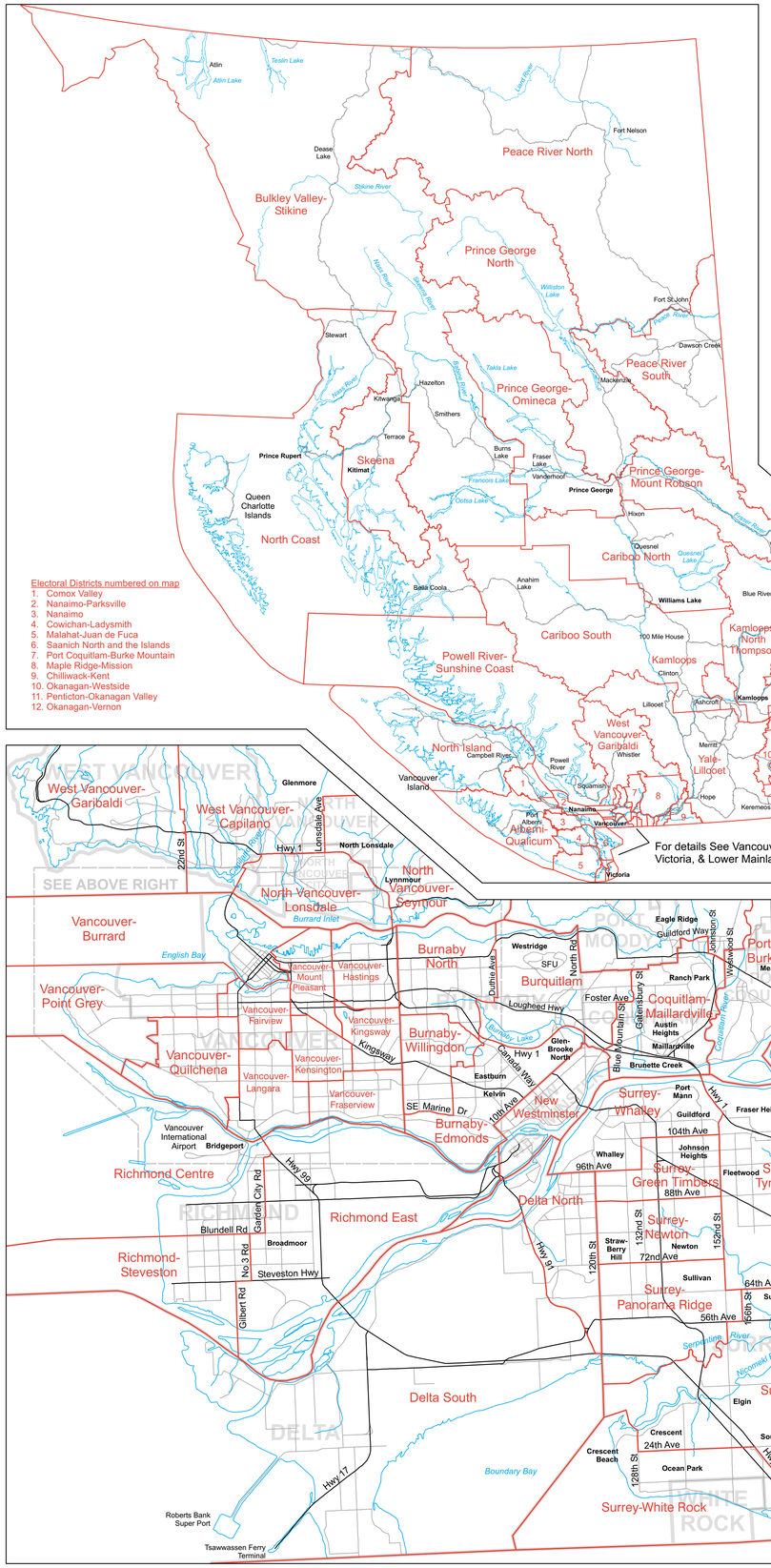

Electoral Districts numbered on map
1. Comox Valley
2. Nanaimo-Parksville
3. Nanaimo
4. Cowichan-Ladysmith
5. Malahat-Juan de Fuca
6. Saanich North and the Islands
7. Port Coquitlam-Burke Mountain
8. Maple Ridge-Mission
9. Chilliwack-Kent
10. Okanagan-Westside
11. Penticton-Okanagan Valley
12. Okanagan-Vernon

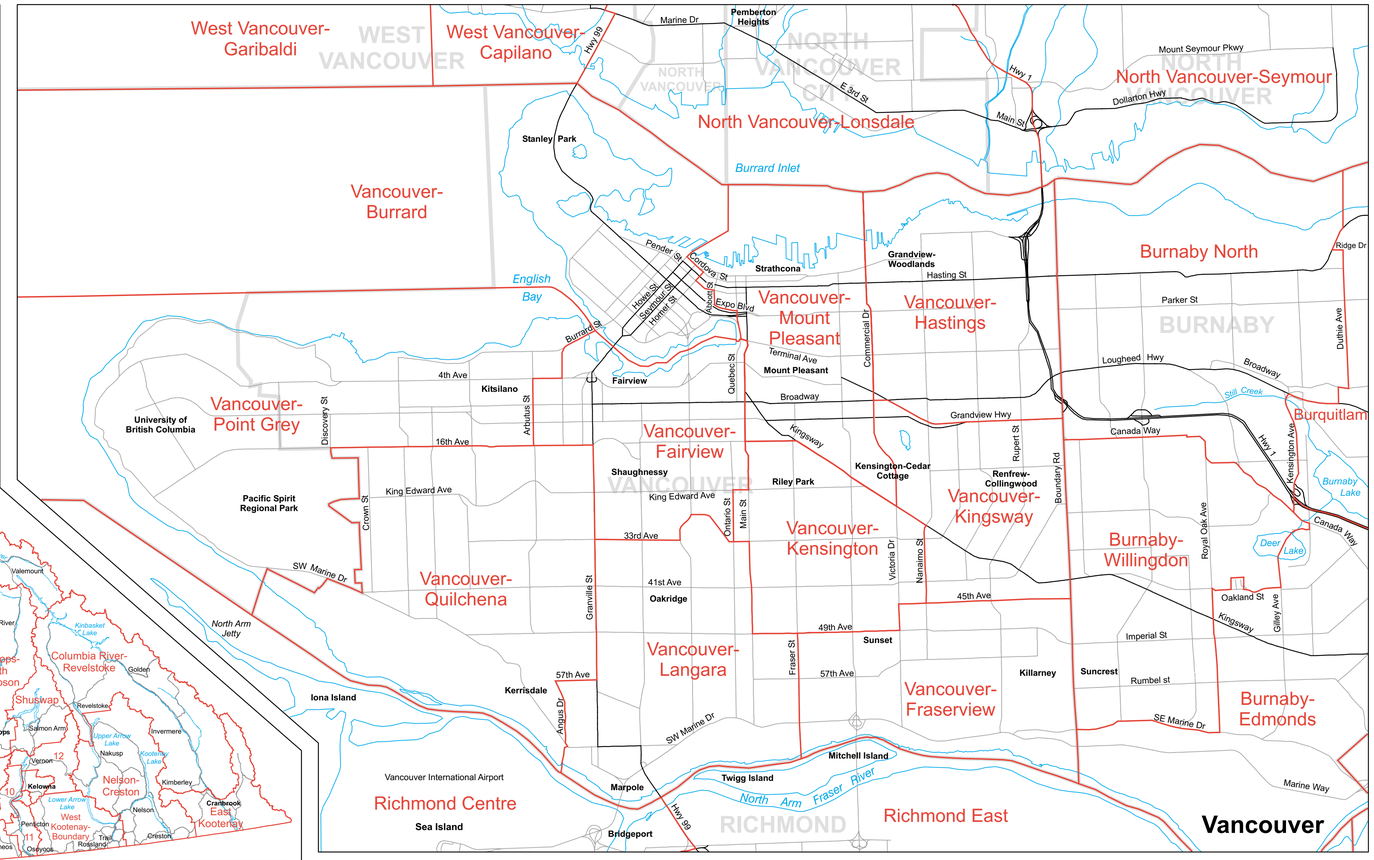

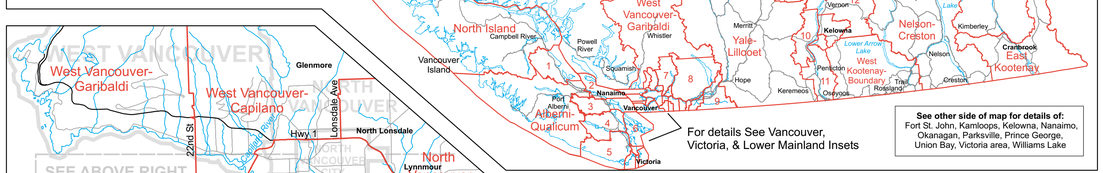

For details See Vancouver, Victoria, & Lower Mainland Insets

See other side of map for details of:
Fort St. John, Kamloops, Kelowna, Nanaimo, Okanagan, Parksville, Prince George, Union Bay, Victoria area, Williams Lake

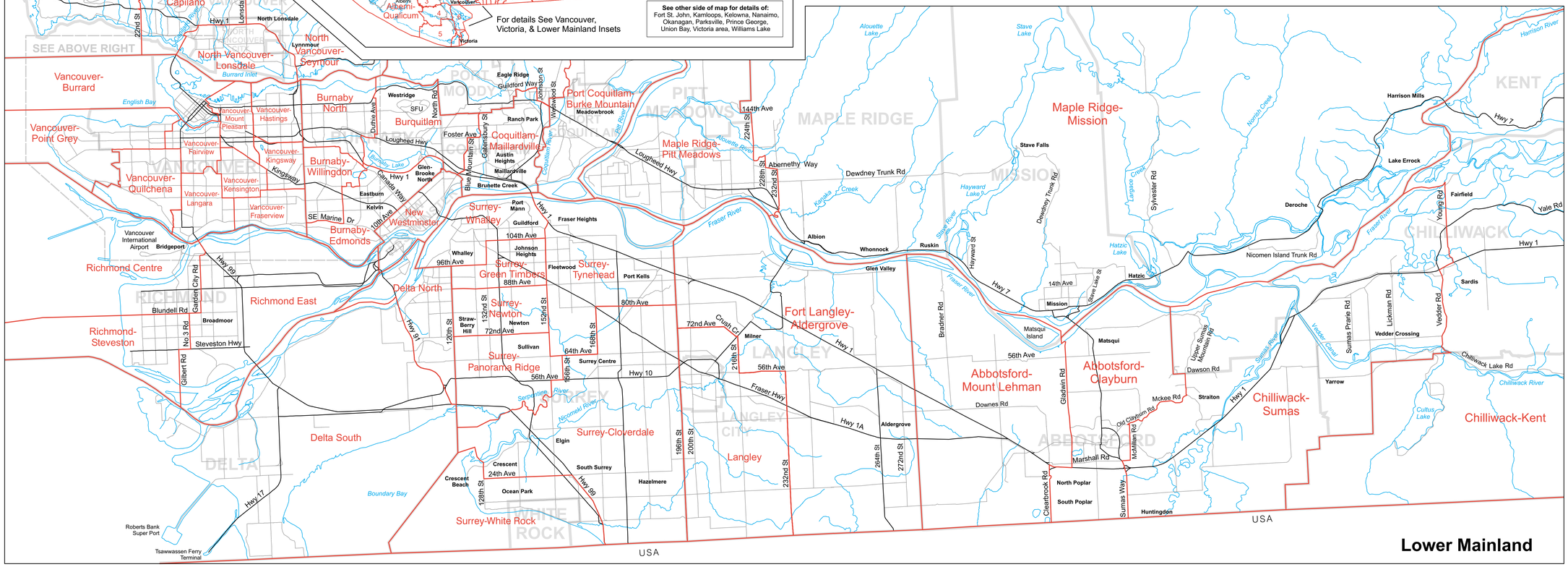

Lower Mainland

ELECTORAL DISTRICTS

Abbotsford-Clayburn
Abbotsford-Mount Lehman
Alberni-Qualicum
Bulkley Valley-Stikine
Burnaby-Edmonds
Burnaby North
Burnaby-Willingdon
Burquitlam
Cariboo North
Cariboo South
Chilliwack-Kent
Chilliwack-Sumas
Columbia River-Revelstoke
Comox Valley
Coquitlam-Maillardville
Cowichan-Ladysmith
Delta North
Delta South
East Kootenay
Esquimalt-Metchosin
Fort Langley-Aldergrove
Kamloops
Kamloops-North Thompson
Kelowna-Lake Country
Kelowna-Mission
Langley
Malahat-Juan de Fuca
Maple Ridge-Mission
Maple Ridge-Pitt Meadows
Nanaimo
Nanaimo-Parksville
Nelson-Creston
New Westminster
North Coast
North Island
North Vancouver-Lonsdale
North Vancouver-Seymour
Oak Bay-Gordon Head
Okanagan-Vernon
Okanagan-Westside
Peace River North
Peace River South
Penticton-Okanagan Valley
Port Coquitlam-Burke Mountain
Port Moody-Westwood
Powell River-Sunshine Coast
Prince George-Mount Robson
Prince George North
Prince George-Omineca
Richmond Centre
Richmond East
Richmond-Steveston
Saanich North and the Islands
Saanich South
Shuswap
Skeena
Surrey-Cloverdale
Surrey-Green Timbers
Surrey-Newton
Surrey-Panorama Ridge
Surrey-Tynehead
Surrey-Whalley
Surrey-White Rock
Vancouver-Burrard
Vancouver-Fairview
Vancouver-Fraserview
Vancouver-Hastings
Vancouver-Kensington
Vancouver-Kingsway
Vancouver-Langara
Vancouver-Mount Pleasant
Vancouver-Point Grey
Vancouver-Quilchena
Victoria-Hillside
West Kootenay-Boundary
West Vancouver-Capilano
West Vancouver-Garibaldi
Yale-Lillooet

September, 2000

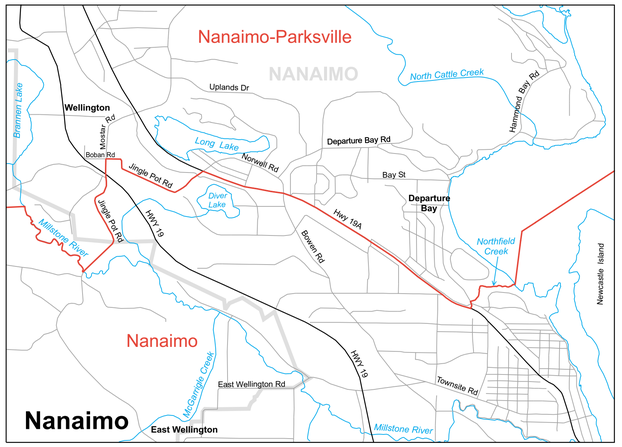

Nanaimo

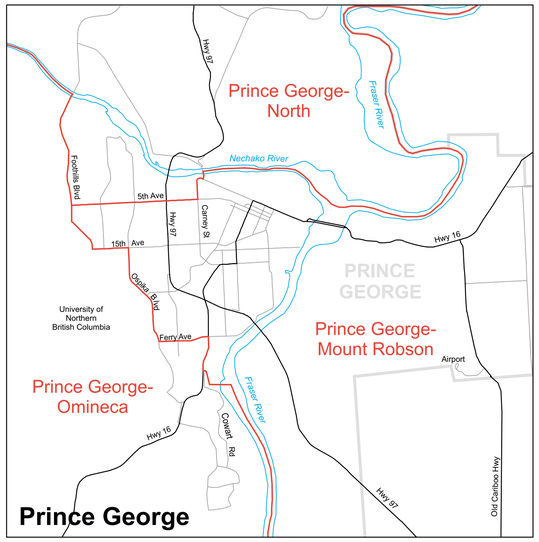

Prince George

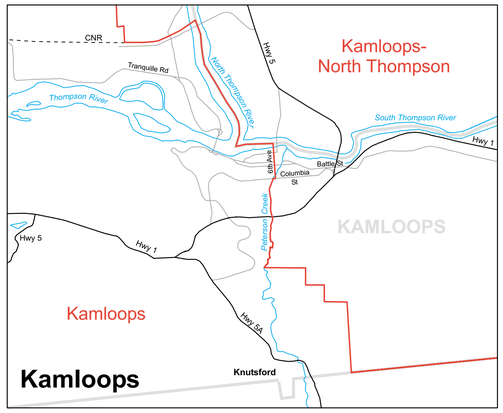

Kamloops

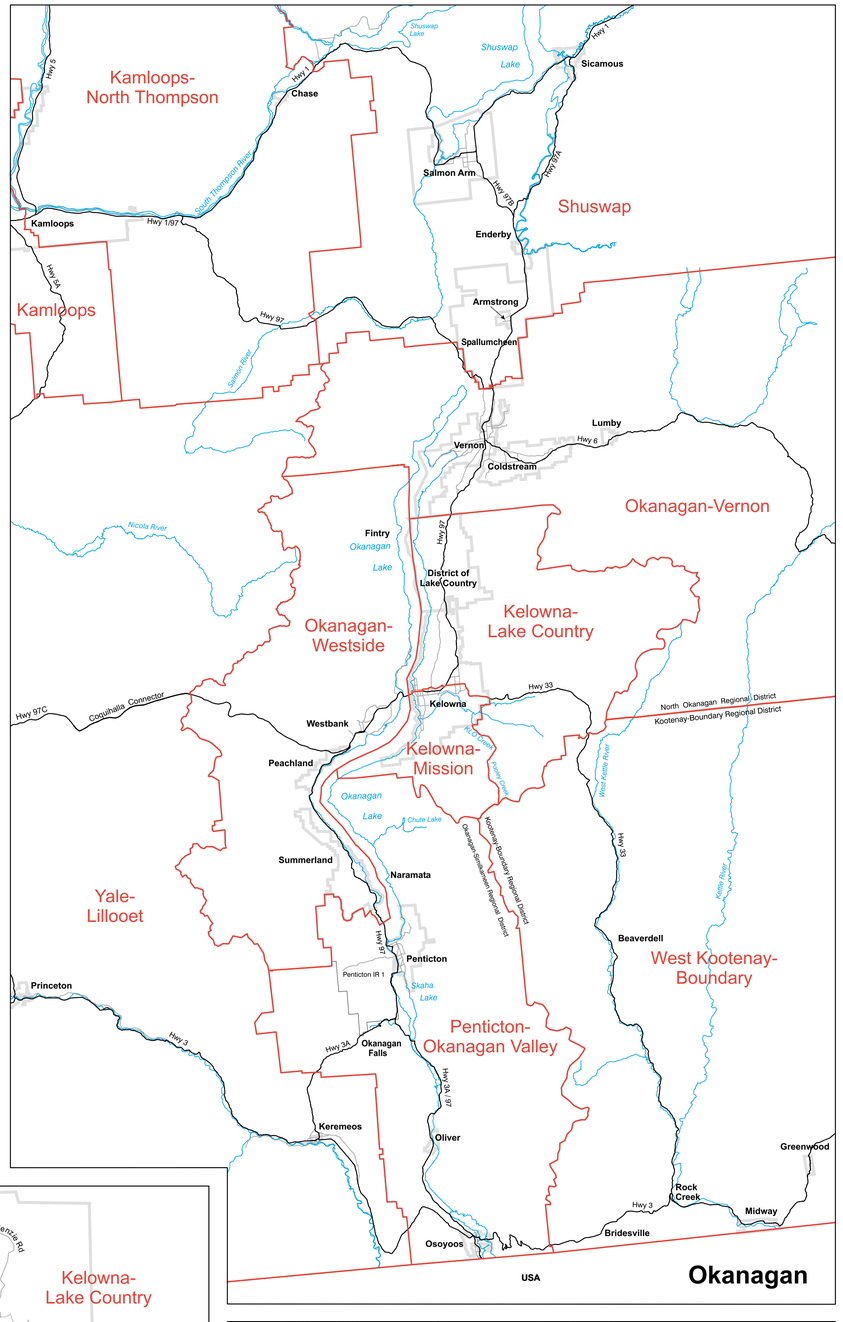

Okanagan

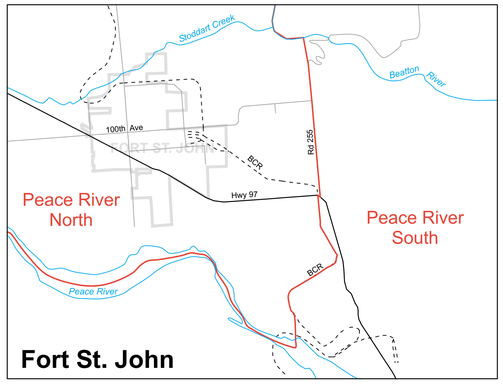

Fort St. John

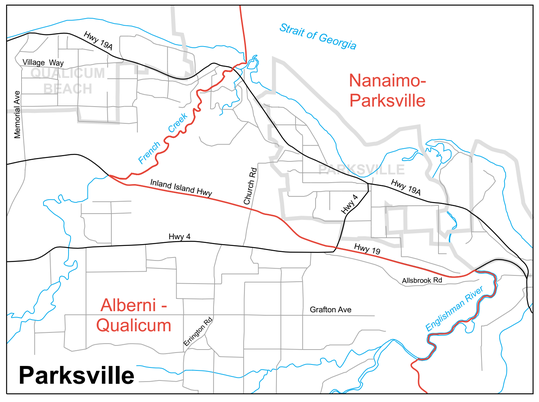

Parksville

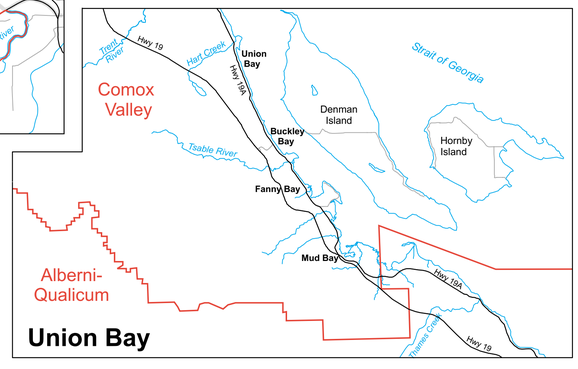

Union Bay

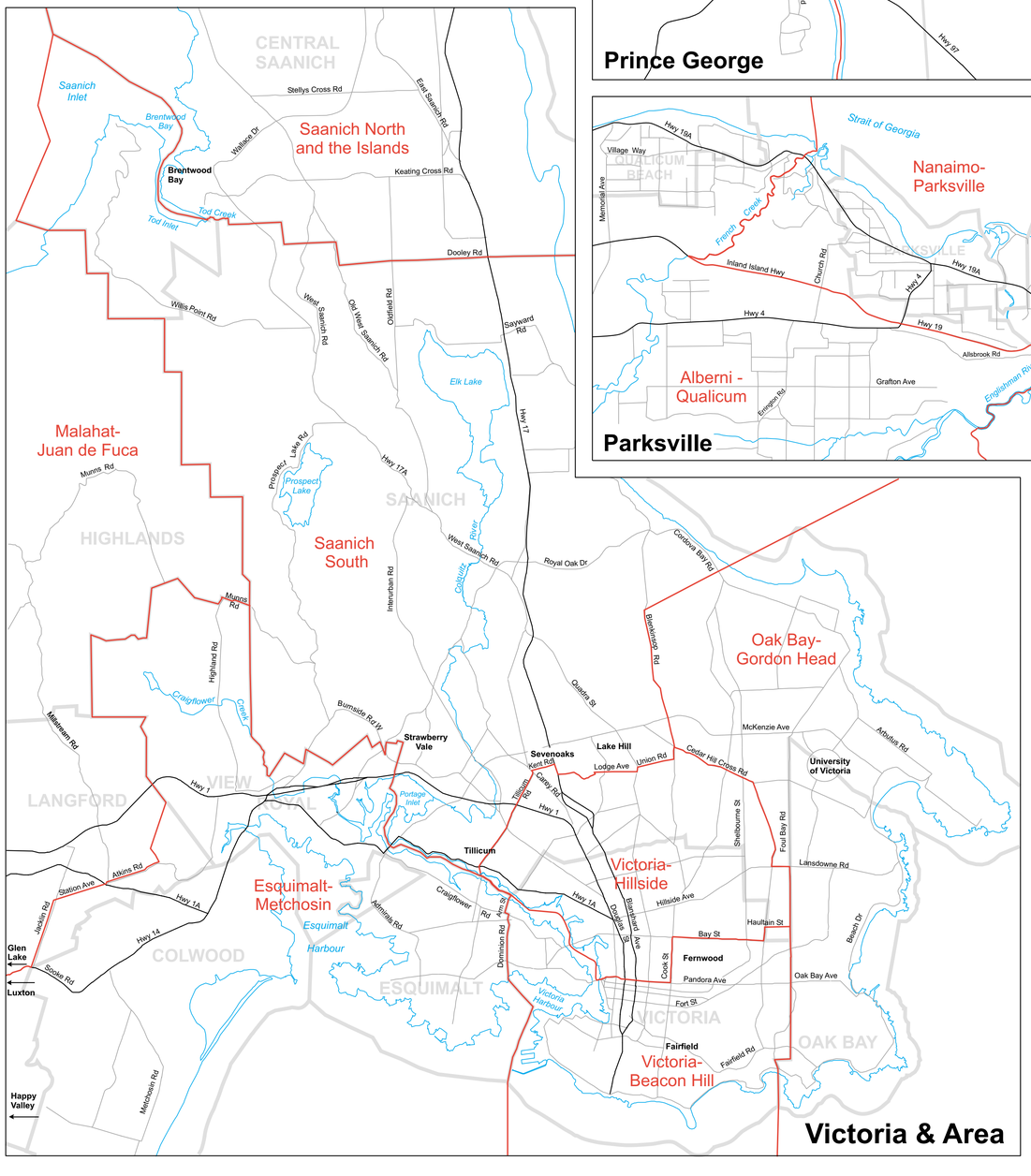

Victoria & Area

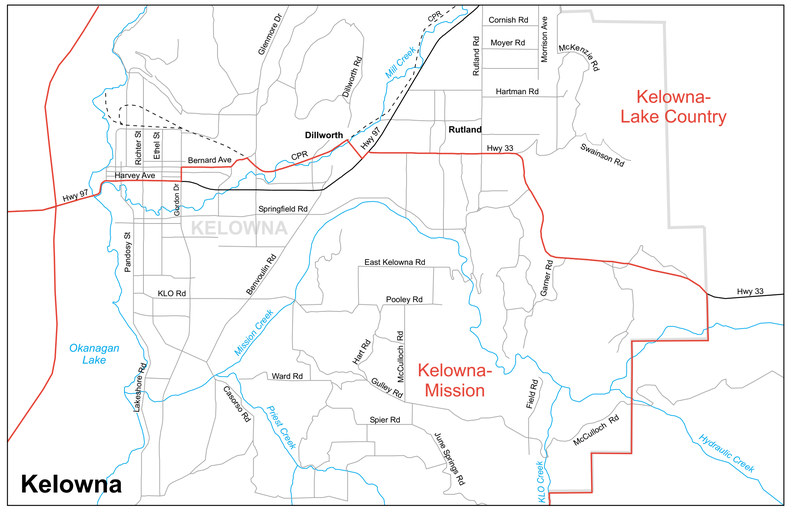

Kelowna

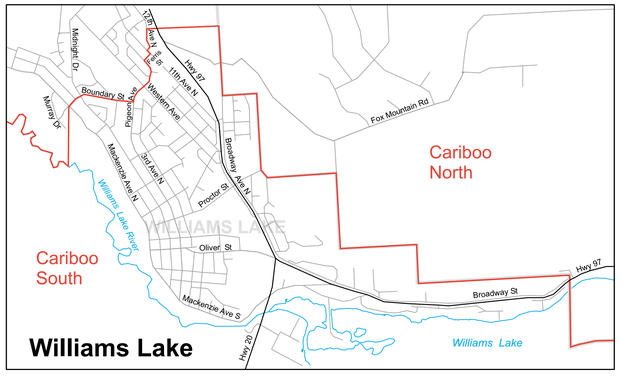

Williams Lake