




ELECTIONS BC

A non-partisan Office of the Legislature

Statement of Votes

Referendum on Electoral Reform

May 17, 2005



ELECTIONS BC
A non-partisan Office of the Legislature

Statement of Votes

Referendum on Electoral Reform
May 17, 2005

Library and Archives Canada Cataloguing in Publication Data

Main entry under title:

Statement of votes : referendum on electoral reform, May 17, 2005

ISBN 0-7726-5454-9

1. Elections - British Columbia - Statistics.
2. British Columbia. Legislative Assembly - Elections - Planning.
3. Referendum - British Columbia. I. Elections British Columbia.

JL438.S72 2005 324.6'3'09711 C2005-960227-9



ELECTIONS BC
A non-partisan Office of the Legislature

Mailing Address:
PO Box 9275 Stn Prov Govt
Victoria BC V8W 9J6

Location:
333 Quebec Street
Victoria BC

Phone: (250) 387-5305
Toll-free: 1-800-661-8683/ TTY 1-866-456-5448
Facsimile: (250) 387-3578
Toll-free Facsimile: 1-866-466-0665

Email: electionsbc@elections.bc.ca
Website: <http://www.elections.bc.ca/>

November 14, 2005

The Honourable Bill Barisoff
Speaker of the Legislative Assembly
Province of British Columbia
Parliament Buildings
Victoria, British Columbia
V8V 1X4

Honourable Speaker:

I am honoured to present the Statement of Votes for the 2005 Referendum on Electoral Reform to the Legislative Assembly.

Sincerely,

Harry Neufeld
Chief Electoral Officer

Table of Contents

1 OVERVIEW

Referendum on Electoral Reform	1
Citizens' Assembly on Electoral Reform	1
Legislative Framework	2
Calendar of Events	4
Public Information and Communications	5
Voting	7
Summary of Referendum Results	9
Summary of Results by Electoral District	10
Election Officials	13
District Electoral Officers and Deputy District Electoral Officers by Electoral District	14


2 VOTING RESULTS BY VOTING AREA

Abbotsford-Clayburn	19
Abbotsford-Mount Lehman	22
Alberni-Qualicum	26
Bulkley Valley-Stikine	32
Burnaby-Edmonds	37
Burnaby North	40
Burnaby-Willingdon	43
Burquitlam	46
Cariboo North	49
Cariboo South	53
Chilliwack-Kent	58
Chilliwack-Sumas	62
Columbia River-Revelstoke	66
Comox Valley	71
Coquitlam-Maillardville	77
Cowichan-Ladysmith	80
Delta North	86
Delta South	89
East Kootenay	92
Esquimalt-Metchosin	96
Fort Langley-Aldergrove	100
Kamloops	103
Kamloops-North Thompson	107
Kelowna-Lake Country	112
Kelowna-Mission	116

Table of Contents

Langley	121
Malahat-Juan de Fuca	125
Maple Ridge-Mission	129
Maple Ridge-Pitt Meadows	134
Nanaimo	137
Nanaimo-Parksville	141
Nelson-Creston	146
New Westminster	151
North Coast	154
North Island	158
North Vancouver-Lonsdale	164
North Vancouver-Seymour	167
Oak Bay-Gordon Head	170
Okanagan-Vernon	173
Okanagan-Westside	179
Peace River North	185
Peace River South	189
Penticton-Okanagan Valley	193
Port Coquitlam-Burke Mountain	198
Port Moody-Westwood	202
Powell River-Sunshine Coast	205
Prince George-Mount Robson	213
Prince George North	217
Prince George-Omineca	221
Richmond Centre	225
Richmond East	228
Richmond-Steveston	231
Saanich North and the Islands	234
Saanich South	239
Shuswap	243
Skeena	249
Surrey-Cloverdale	253
Surrey-Green Timbers	256
Surrey-Newton	259
Surrey-Panorama Ridge	262
Surrey-Tynehead	265
Surrey-Whalley	268
Surrey-White Rock	271
Vancouver-Burrard	276
Vancouver-Fairview	280

Vancouver-Fraserview	283
Vancouver-Hastings	286
Vancouver-Kensington	289
Vancouver-Kingsway	292
Vancouver-Langara	295
Vancouver-Mount Pleasant	298
Vancouver-Point Grey	301
Vancouver-Quilchena	305
Victoria-Beacon Hill	308
Victoria-Hillside	312
West Kootenay-Boundary	315
West Vancouver-Capilano	320
West Vancouver-Garibaldi	324
Yale-Lillooet	330
3 LOCATION INDEX	336
4 MAP OF ELECTORAL DISTRICTS OF BRITISH COLUMBIA	



1 Overview

Overview

REFERENDUM ON ELECTORAL REFORM

On May 17, 2005, the Referendum on Electoral Reform was held in conjunction with British Columbia's 38th provincial general election. Voters were provided two ballots – one for the candidates in their electoral district and one for the province-wide referendum on electoral reform.

The referendum was a province-wide vote on whether to retain the existing “First-Past-the-Post” electoral system or change to the BC-STV electoral system, as recommended by the Citizens' Assembly on Electoral Reform. The *Electoral Reform Referendum Act* required a referendum to be held in conjunction with the 2005 General Election, if the Citizens' Assembly recommended in their final report an electoral system different than the existing system.

This report provides an overview and the official voting results of the referendum. For information and voting results regarding the general election, see *Statement of Votes, 38th Provincial General Election, May 17, 2005*.

CITIZENS' ASSEMBLY ON ELECTORAL REFORM

The Citizens' Assembly on Electoral Reform was created by the Government of British Columbia in April 2003 with the unanimous support of the Legislature.

The mandate of the Citizens' Assembly, established in its terms of reference, was to “assess models for electing Members of the Legislative Assembly and issue a report recommending whether the current model for these elections should be retained or another model should be adopted”.

The Citizens' Assembly was an independent, non-partisan assembly of citizens composed of 161 members – one man and one woman randomly selected from each of the 79 electoral districts, plus two First Nations members and a chair. In May 2003, the Citizens' Assembly Selection Lists Regulation authorized the Chief Electoral Officer to provide the chair of the Citizens' Assembly with a selection list to identify and contact potential members. The members were chosen from a database containing the names of 15,800 randomly selected individuals from the provincial voters list.

During 2004, the Citizens' Assembly studied various electoral systems, held public hearings across the province and accepted public submissions. In December 2004, the Citizens' Assembly released its final report, recommending the province adopt a new voting system; a form of the Single Transferable Vote called *BC-STV*.

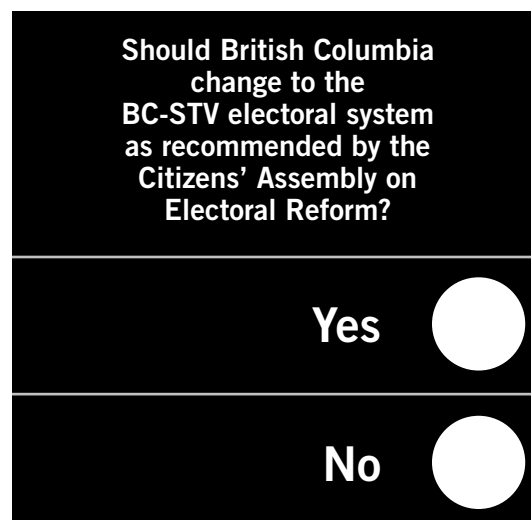
LEGISLATIVE FRAMEWORK

A number of statutes and regulations provided the legislative framework for the Referendum on Electoral Reform. While the Electoral Reform Referendum Regulation established the specific procedures for administering the referendum in conjunction with the 2005 General Election, the referendum was also governed by the *Election Act*, *Referendum Act* and the *Electoral Reform Referendum Act*.

The *Electoral Reform Referendum Act* required a referendum to be held if the report of the Citizens' Assembly on Electoral Reform recommended an electoral system different from the current system. The Act established that the referendum, if required, would be held in conjunction with the May 17, 2005 General Election.

The *Electoral Reform Referendum Act* also established special rules for the referendum, replacing certain provisions of the *Referendum Act* under which the referendum was conducted. Most notably, the level of voter approval needed for the referendum result to be binding on government was higher than the simple majority required under the *Referendum Act* – at least 60 percent of the popular vote province-wide, and a simple majority in at least 48 of the 79 electoral districts. The Act also required the Chief Electoral Officer to announce the referendum results, rather than the Lieutenant Governor in Council as normally required by the *Referendum Act*.

In October 2004, the Citizens' Assembly decided to recommend that British Columbia adopt a new voting system – the British Columbia Single Transferable Vote, or BC-STV. Government subsequently passed the Electoral Reform Referendum Regulation to provide the framework for administering the referendum. In addition, the Regulation established the referendum question, as recommended by the Citizens' Assembly:



While the Electoral Reform Referendum Regulation prescribed the procedures and methodology of the referendum process, many of the sections are references to the *Election Act* – the Regulation simply established which sections of the *Election Act* were to apply for the purposes of the referendum.

The Electoral Reform Referendum Regulation established that the procedures for conducting the referendum would be, with certain exceptions, the same as for the general election. Voters could vote in the referendum at any voting opportunity at which they were entitled to vote in the general election, and counting of the referendum ballots occurred on the same days as the counting of the ballots for the election.

Legislation did not establish a role for “Yes/No” groups, and no spending limits were in place for referendum advertising sponsors. However, the Electoral Reform Referendum Regulation established that members of the Citizens’ Assembly on Electoral Reform could be present during referendum voting and counting as observers.

CALENDAR OF EVENTS

The Referendum on Electoral Reform was administered in conjunction with the May 17, 2005 General Election. The calendar of events for the referendum generally paralleled the calendar of events for the general election.

The Electoral Reform Referendum Regulation established the referendum campaign period as the period beginning on March 1, 2005 and ending at the close of voting on General Voting Day.

The following is the calendar of events for the May 17, 2005 Referendum on Electoral Reform.

	Referendum campaign period begins	Tuesday, March 1
Day 0	Writ Day for general election	Tuesday, April 19
Day 7	General voter registration closes	Tuesday, April 26
Day 22	Advance voting begins	Wednesday, May 11
Day 25	Advance voting ends	Saturday, May 14
Day 28	General Voting Day	Tuesday, May 17
Day 41	Final count begins	Monday, May 30
Day 44	Period to request judicial recount begins	Thursday, June 2
Day 50	Chief Electoral Officer announces results of referendum	Wednesday, June 8
Day 118	Referendum advertising sponsors' financing report filing deadline	Monday, August 15

PUBLIC INFORMATION AND COMMUNICATIONS

Voters in British Columbia are provided more voting opportunities than in any other jurisdiction in Canada. To ensure voters across the province were informed of the May 17, 2005 Referendum on Electoral Reform, Elections BC developed a comprehensive communications strategy to educate voters about their voting rights, the voting process and where they could quickly find the information they needed.

The communications strategy included advertising in local newspapers, television, movie theatres, cable and radio, developing a comprehensive website, distribution of Where to Vote cards, four outreach liaison officers, news releases, media advisory notices and extended hours of operation for a 1-800 information centre. Advertising and other communications informed voters they would be provided two ballots – one for the election and one for the referendum.

For the first time, Elections BC played a motivational advertisement in 59 movie theatres across British Columbia from April 19 to May 17. The advertisement was designed to remind voters of the importance of democratic participation and encourage them to vote. An estimated 1.2 million people viewed this advertisement.

Elections BC also developed a special section on its website for the referendum. Election BC's website is its primary tool for delivering information to clients and promoting openness and transparency in the electoral process. The site was redesigned to make it more functional, accessible and comprehensive. Voters could quickly locate their voting place by entering their address information; a map would appear that provided detailed directions from the voter's home directly to their assigned voting place. Further information available on the website included district electoral office details, information about registration and voting opportunities and how to obtain information regarding the topic of the referendum.

Voters who were out of the province during the referendum period were able to request a mail-in voting package online. Voters were also able to register, update or confirm their voter registration information online up until the close of registration at midnight on April 26. British Columbia is the first jurisdiction in North America to have comprehensive online voter registration services.

Elections BC's website has proved to be a leading resource for voters, the media and the general public. The number of visits to Elections BC's website ranged from 2,732 to 15,930 per day during the referendum period, with a peak of 50,779 visits on General Voting Day.

Aboriginal, Chinese, Indo-Canadian and youth liaison officers were hired from November 2004 until May 31, 2005. The liaison officers' role was to raise awareness of the election and referendum process and improve participation rates in these targeted communities and groups that have generally participated at a lower rate than the general population in British Columbia elections.

The media played an integral part in ensuring voters were provided with accurate and timely information during the referendum period. Elections BC released four news releases, many media advisory notices and responded to over 2,000 television, radio and newspaper interviews.

Eighty operators were employed in the Elections BC 1-800 information centre. Extended hours of operation for the centre were in place from Writ Day (April 19) until close of voting on May 17, 2005. Operators were available Monday to Friday, 8 a.m. to 8 p.m. and Saturdays and Sundays from 10 a.m. to 4 p.m. During the referendum period, the 1-800 information centre assisted the public with more than 55,000 phone inquiries.

In order to ensure its neutral role in the conduct of the referendum, Elections BC did not provide information regarding the BC-STV system recommended by the Citizens' Assembly and the current "First-Past-the-Post" system. While Elections BC ensured voters had the information they needed regarding the referendum process, government was responsible for promoting awareness and understanding of the two electoral systems.

In March 2005, a Referendum Information Office was established by government to help voters make an informed choice on the referendum question. The Referendum Information Office's mandate was to provide information about the current electoral system and the proposed BC-STV system that was recommended by the Citizens' Assembly on Electoral Reform. To ensure voters were informed on the referendum, the Referendum Information Office created a website and fact sheets, mailed a brochure to every residential household in the province, and established a toll-free information line available to voters Monday to Friday, 7:30 a.m. to 5 p.m. until General Voting Day.

VOTING

The Referendum on Electoral Reform was administered in conjunction with the 2005 General Election. In order to minimize voter confusion between the two electoral events, voting opportunities and procedures for the referendum were the same as voting opportunities and procedures for the general election.

The Electoral Reform Referendum Regulation established which specific provisions of the *Election Act* also applied to the referendum. Important rules and procedures that were the same included:

- qualifications to vote in the referendum were the same as for the election;
- voters could vote in the referendum at the same voting opportunities available for the election;
- voters deposited their referendum ballot and election ballot together into the same ballot box;
- if voting by absentee ballot, the referendum ballot and election ballot were placed together into the same certification envelope;
- voters could register to vote in conjunction with voting in both the referendum and general election; and
- voters signed the same voting book.

However, the Electoral Reform Referendum Regulation also established special provisions for the purposes of voting in the referendum, including:

- a referendum ballot that was easy to distinguish from the election ballot when folded;
- a copy of the Final Report of the Citizens' Assembly on Electoral Reform was required at each voting opportunity as a reference for voters; and
- voters were not required to vote in both the election and the referendum; voters could decline one of the ballots and vote in either the election or referendum.

While the great majority of voters cast ballots during advance and general voting in the Referendum on Electoral Reform, voters have been increasingly taking advantage of other voting opportunities.

If voters were unable to vote at their assigned voting place, they could vote at any other voting opportunity in the province. In addition, voters could vote at any of the 85 district electoral offices around the province starting on April 19, the day the writs of election were issued. Voters could also vote by mail if they expected to be out of the province or for other reasons provided for under the *Election Act*.

The table below shows the number of voters who used each voting opportunity during the 2005 Referendum on Electoral Reform. As some voters only participated in either the election or referendum, participation numbers will differ between the two events. For the number of voters who used each voting opportunity in the election, see *Statement of Votes, 38th Provincial General Election, May 17, 2005*.

Voting opportunity	Section of Election Act	Number of votes considered	Percentage of votes considered
General voting	s. 96	1,425,566	81.49%
Advance voting	s. 97	195,168	11.16%
Special voting	s. 98	4,022	0.23%
Absentee voting in electoral district	s. 99	39,803	2.28%
Absentee voting out of electoral district	s. 100	16,507	0.94%
Absentee advance voting	s. 101	2,908	0.17%
Alternative absentee voting (in DEO office)	s. 104	15,182	0.87%
Alternative absentee voting (voting by mail)	s. 106	3,576	0.20%
Rejected ballots		46,607	2.66%
Total votes considered		1,749,339	100.00%

The total number of votes considered does not include 5,163 certification envelopes that were unopened. Certification envelopes that are not completed as required by the *Election Act* must remain unopened and any ballots within must not be considered at the final count. As a result, the number of unopened certification envelopes is not included in the voter participation calculations.

SUMMARY OF REFERENDUM RESULTS

The voting results for the Referendum on Electoral Reform were determined during the initial count and final count in the same manner as the voting results for the general election. However, counting of the votes for the two electoral events was conducted separately; election officials were required to complete the initial count for the election before conducting the initial count for the referendum. The final count for the election was completed before the final count for the referendum began.

Referendum ballots from advance voting and general voting were counted at the initial count, following the close of voting on General Voting Day (8 p.m. Pacific time). The initial count is the preliminary count of votes marked on the ballots in the referendum, other than those contained in certification envelopes.

Ballots contained in certification envelopes from other voting opportunities, such as absentee voting and special voting, were considered at the final count. The final count is a count of the ballots in the referendum that were not considered as part of the initial count, and a determination of the results of the referendum based on the votes accepted in the initial count and final count.

The final count began at 9 a.m. on May 30, 2005 – Day 41 of the referendum period, 13 days after General Voting Day. During the period between the initial count and final count, certification envelopes containing absentee ballots are shipped to the appropriate District Electoral Officers. The final count is held in the district electoral office and may continue for up to three days. Following completion of the final count, the District Electoral Officer declares the referendum result for the electoral district.

Two thresholds were set by the *Electoral Reform Referendum Act* for the referendum results to be binding on government: at least 60% of the valid votes cast in support of the question stated on the referendum ballot, and in at least 48 of the 79 electoral districts, more than 50% of the valid votes cast in support of that question. Based on the final results, only one of the two thresholds was met.

The Chief Electoral Officer released the final results of the referendum on June 8, 2005, in accordance with the *Electoral Reform Referendum Act*.

	Threshold requirement	Final results	Threshold reached
Threshold 1	At least 60% of valid votes cast vote 'yes'	57.69% of the total valid votes cast voted 'yes'	No
Threshold 2	In at least 48 of 79 electoral districts more than 50% of valid votes cast vote 'yes'	77 electoral districts voted 'yes' by more than 50%	Yes

As part of the final count, District Electoral Officers may recount some or all of the referendum ballots that were considered at the initial count if they had concerns regarding the validity of the results reported. The results of the referendum were final, subject to a judicial recount. No recounts of the initial count of the referendum ballots were conducted, and no requests were made for judicial recounts of the referendum ballots.

SUMMARY OF REFERENDUM RESULTS BY ELECTORAL DISTRICT

Electoral District Name	Yes	Yes % of Valid Votes	No	No % of Valid Votes	Total Valid Votes	Rejected	Reg'd Voters who Voted	Registered Voters	% Who Voted
Abbotsford-Clayburn	9,321	52.48%	8,439	47.52%	17,760	517	18,277	31,312	58.37%
Abbotsford-Mount Lehman	9,523	50.90%	9,186	49.01%	18,709	717	19,426	34,226	56.76%
Alberni-Qualicum	15,505	59.99%	10,343	40.01%	25,848	594	26,442	38,735	68.26%
Bulkley Valley-Stikine	6,638	55.80%	5,258	44.20%	11,896	136	12,032	18,988	63.37%
Burnaby-Edmonds	12,431	58.38%	8,861	41.62%	21,292	671	21,963	38,617	56.87%
Burnaby North	12,210	56.06%	9,570	43.94%	21,780	853	22,633	38,505	58.78%
Burnaby-Willingdon	10,900	57.08%	8,195	42.92%	19,095	644	19,739	34,958	56.46%
Burquitlam	12,189	58.82%	8,533	41.18%	20,722	587	21,309	36,089	59.05%
Cariboo North	8,923	58.57%	6,311	41.43%	15,234	279	15,513	24,399	63.58%
Cariboo South	8,109	53.13%	7,154	46.87%	15,263	322	15,585	23,604	66.03%
Chilliwack-Kent	10,849	55.01%	8,841	44.90%	19,690	534	20,224	34,092	59.32%
Chilliwack-Sumas	11,226	55.12%	9,140	44.88%	20,366	609	20,975	35,146	59.68%
Columbia River-Revelstoke	8,070	58.03%	5,836	41.97%	13,906	384	14,290	23,259	61.44%
Comox Valley	18,248	60.96%	11,686	39.04%	29,934	648	30,582	45,205	67.65%
Coquitlam-Maillardville	12,670	58.07%	9,150	41.93%	21,820	586	22,406	35,610	62.92%
Cowichan-Ladysmith	15,839	58.26%	11,348	41.74%	27,187	698	27,885	39,181	71.17%
Delta North	12,218	57.42%	9,062	42.58%	21,280	749	22,029	34,568	63.73%
Delta South	13,636	57.68%	10,004	42.32%	23,640	580	24,220	34,458	70.29%
East Kootenay	8,873	54.64%	7,365	45.36%	16,238	446	16,684	28,153	59.26%
Esquimalt-Metchosin	14,569	59.17%	10,054	40.83%	24,623	490	25,113	37,999	66.09%
Fort Langley-Aldergrove	13,775	54.29%	11,597	45.71%	25,372	726	26,098	40,470	64.49%
Kamloops	11,462	49.54%	11,675	50.46%	23,137	507	23,644	38,589	61.27%
Kamloops-North Thompson	11,607	49.40%	11,889	50.60%	23,496	531	24,027	35,799	67.12%
Kelowna-Lake Country	13,042	55.74%	10,358	44.26%	23,400	664	24,064	44,568	53.99%
Kelowna-Mission	13,389	54.09%	11,364	45.91%	24,753	818	25,571	45,534	56.16%
Langley	13,323	55.58%	10,648	44.42%	23,971	683	24,654	40,303	61.17%
Malahat-Juan de Fuca	15,549	59.05%	10,782	40.95%	26,331	569	26,900	39,045	68.89%
Maple Ridge-Mission	15,244	57.16%	11,426	42.84%	26,670	591	27,261	43,384	62.84%
Maple Ridge-Pitt Meadows	14,186	57.71%	10,394	42.29%	24,580	645	25,225	39,727	63.50%
Nanaimo	14,671	59.95%	9,802	40.05%	24,473	608	25,081	40,782	61.50%

continued on next page

Electoral District Name	Yes	Yes % of Valid Votes	No	No % of Valid Votes	Total Valid Votes	Rejected	Reg'd Voters who Voted	Registered Voters	% Who Voted
Nanaimo-Parksville	17,489	56.85%	13,277	43.15%	30,766	605	31,371	46,428	67.57%
Nelson-Creston	14,490	67.30%	7,040	32.70%	21,530	419	21,949	32,510	67.51%
New Westminster	15,417	61.74%	9,555	38.26%	24,972	877	25,849	40,591	63.68%
North Coast	5,444	52.93%	4,842	47.07%	10,286	251	10,537	17,938	58.74%
North Island	14,619	59.62%	9,900	40.38%	24,519	617	25,136	38,286	65.65%
North Vancouver-Lonsdale	12,988	63.78%	7,377	36.22%	20,365	490	20,855	32,987	63.22%
North Vancouver-Seymour	15,068	60.66%	9,771	39.34%	24,839	538	25,377	34,211	74.18%
Oak Bay-Gordon Head	16,401	59.69%	11,076	40.31%	27,477	660	28,137	38,605	72.88%
Okanagan-Vernon	15,174	58.27%	10,868	41.73%	26,042	602	26,644	44,323	60.11%
Okanagan-Westside	11,225	51.80%	10,445	48.20%	21,670	456	22,126	36,845	60.05%
Peace River North	5,172	58.51%	3,667	41.49%	8,839	157	8,996	19,681	45.71%
Peace River South	5,279	54.24%	4,453	45.76%	9,732	193	9,925	17,997	55.15%
Penticton-Okanagan Valley	13,521	51.42%	12,772	48.58%	26,293	663	26,956	43,632	61.78%
Port Coquitlam-Burke Mountain	13,749	57.78%	10,045	42.22%	23,794	606	24,400	38,437	63.48%
Port Moody-Westwood	14,680	57.48%	10,859	42.52%	25,539	684	26,223	43,715	59.99%
Powell River-Sunshine Coast	14,931	60.32%	9,821	39.68%	24,752	584	25,336	35,413	71.54%
Prince George-Mount Robson	7,948	57.61%	5,849	42.39%	13,797	352	14,149	25,030	56.53%
Prince George North	8,457	56.39%	6,540	43.61%	14,997	364	15,361	25,147	61.08%
Prince George-Omineca	8,903	55.11%	7,252	44.89%	16,155	432	16,587	26,107	63.53%
Richmond Centre	9,362	52.45%	8,486	47.55%	17,848	598	18,446	38,081	48.44%
Richmond East	10,474	53.30%	9,177	46.70%	19,651	647	20,298	38,587	52.60%
Richmond-Steveston	12,401	54.63%	10,301	45.37%	22,702	651	23,353	39,353	59.34%
Saanich North and the Islands	18,982	61.41%	11,928	38.59%	30,910	615	31,525	43,374	72.68%
Saanich South	15,903	59.06%	11,022	40.94%	26,925	706	27,631	38,828	71.16%
Shuswap	11,841	52.79%	10,590	47.21%	22,431	717	23,148	36,631	63.19%
Skeena	7,014	56.19%	5,468	43.81%	12,482	317	12,799	20,638	62.02%
Surrey-Cloverdale	14,147	54.73%	11,702	45.27%	25,849	541	26,390	40,932	64.47%
Surrey-Green Timbers	10,101	58.10%	7,286	41.90%	17,387	618	18,005	31,772	56.67%
Surrey-Newton	10,273	58.03%	7,431	41.97%	17,704	717	18,421	30,961	59.50%
Surrey-Panorama	12,107	58.15%	8,715	41.85%	20,822	781	21,603	35,290	61.22%

continued on next page

Electoral District Name	Yes	Yes % of Valid Votes	No	No % of Valid Votes	Total Valid Votes	Rejected	Reg'd Voters who Voted	Registered Voters	% Who Voted
Surrey-Tynehead	12,867	56.71%	9,824	43.29%	22,691	737	23,428	39,909	58.70%
Surrey-Whalley	9,048	57.80%	6,606	42.20%	15,654	418	16,072	29,718	54.08%
Surrey-White Rock	16,020	58.66%	11,292	41.34%	27,312	756	28,068	42,082	66.70%
Vancouver-Burrard	18,095	65.86%	9,382	34.14%	27,477	722	28,199	55,201	51.08%
Vancouver-Fairview	17,403	64.58%	9,545	35.42%	26,948	782	27,730	46,379	59.79%
Vancouver-Fraserview	10,408	52.06%	9,584	47.94%	19,992	722	20,714	36,212	57.20%
Vancouver-Hastings	12,680	61.68%	7,877	38.32%	20,557	774	21,331	39,105	54.55%
Vancouver-Kensington	11,283	56.67%	8,627	43.33%	19,910	944	20,854	36,710	56.81%
Vancouver-Kingsway	9,974	53.87%	8,541	46.13%	18,515	912	19,427	36,449	53.30%
Vancouver-Langara	9,739	51.65%	9,116	48.35%	18,855	735	19,590	37,294	52.53%
Vancouver-Mount Pleasant	12,833	67.84%	6,083	32.16%	18,916	1,094	20,010	41,071	48.72%
Vancouver-Point Grey	16,715	64.24%	9,305	35.76%	26,020	535	26,555	44,818	59.25%
Vancouver-Quilichena	12,029	50.88%	11,615	49.12%	23,644	672	24,316	39,811	61.08%
Victoria-Beacon Hill	18,661	67.91%	8,818	32.09%	27,479	642	28,121	44,357	63.40%
Victoria-Hillside	15,425	64.99%	8,308	35.01%	23,733	529	24,262	39,289	61.75%
West Kootenay-Boundary	12,536	59.08%	8,683	40.92%	21,219	361	21,580	32,380	66.65%
West Vancouver-Capilano	12,000	57.03%	9,041	42.97%	21,041	443	21,484	32,668	65.76%
West Vancouver-Garibaldi	14,277	62.63%	8,518	37.37%	22,795	631	23,426	38,322	61.13%
Yale-Lillooet	8,616	52.43%	7,817	47.57%	16,433	354	16,787	25,874	64.88%
Totals	982,364	57.69%	720,368	42.31%	1,702,732	46,607	1,749,339	2,845,284	61.48%

Yes -	% Total Ballots	56.16%
No -	% Total Ballots	41.18%
Rejected -	% Total Ballots	2.66%
Total		100.00%

ELECTION OFFICIALS

A District Electoral Officer is appointed for each electoral district by the Chief Electoral Officer. District Electoral Officers are responsible for the conduct of electoral events, such as provincial elections, by-elections and referenda, in their respective electoral districts.

Each District Electoral Officer is also appointed as District Registrar of Voters, responsible for conducting enumerations and other voter registration activities in their electoral districts.

At least one Deputy District Electoral Officer is also appointed by the Chief Electoral Officer to assist the District Electoral Officer. Each Deputy District Electoral Officer is also appointed as Deputy District Registrar of Voters for their electoral district.

Government Agents were also appointed by the Chief Electoral Officer as Deputy District Registrars of Voters. Service BC – Government Agents provide voters with convenient access to voter registration services and electoral information in 59 offices across B.C.


District Electoral Officers must appoint a sufficient number of election officials to conduct voting proceedings in their electoral district. District Electoral Officers hired a total of 29,676 voting officials for the 2005 General Election and Referendum on Electoral Reform. Election officials worked in 1,656 voting places established throughout the province – 191 advance voting places and 1,465 general voting places. In addition, a total of 862 people were hired to provide administrative support in the 85 district electoral offices.

DISTRICT ELECTORAL OFFICERS AND DEPUTY DISTRICT ELECTORAL OFFICERS BY ELECTORAL DISTRICT

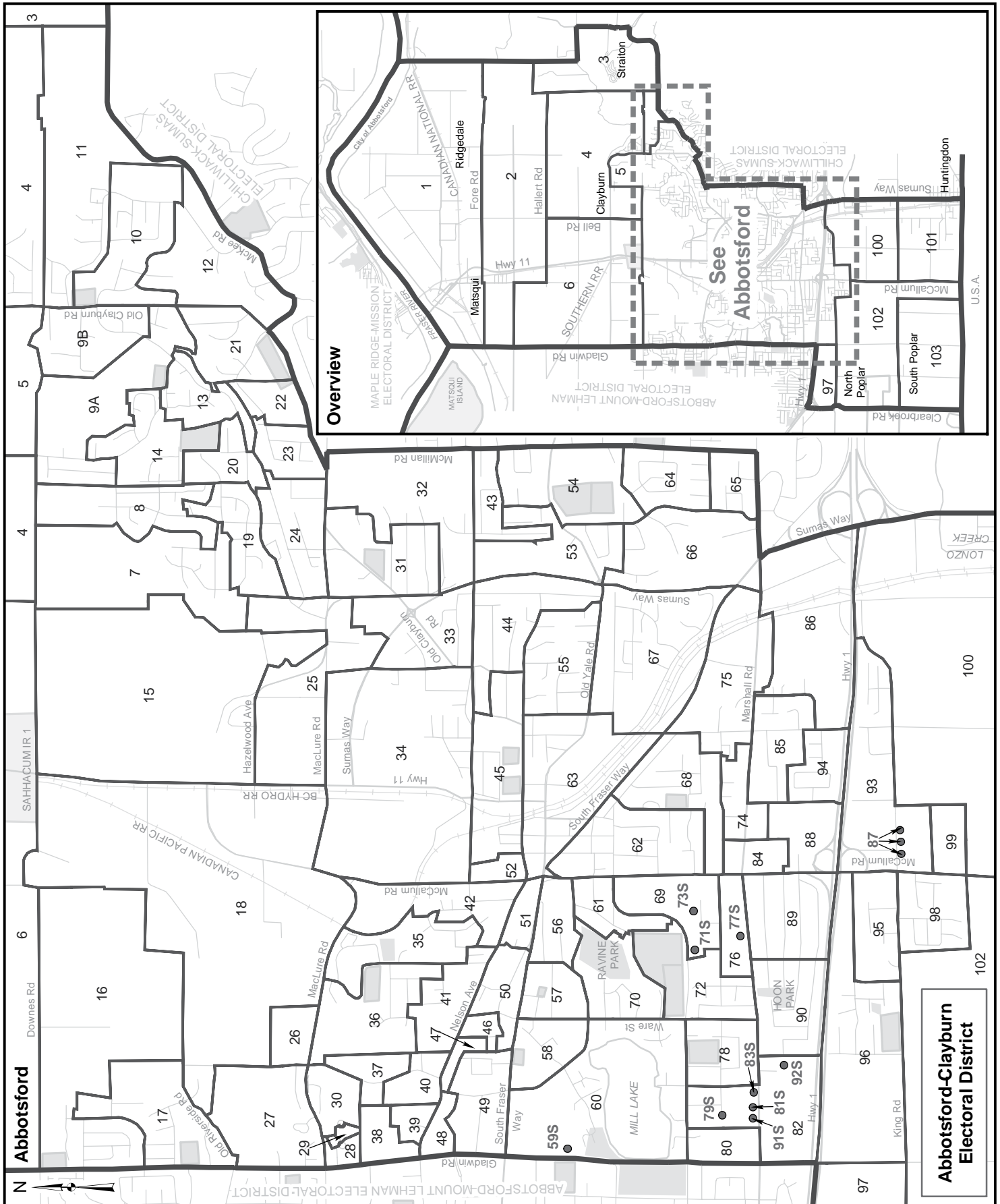
Electoral District	District Electoral Officer	Deputy District Electoral Officer	Office Location
Abbotsford-Clayburn	Mario Caravetta	Kathi Kopan	Abbotsford
Abbotsford-Mount Lehman	Helen Lockhart	Joan Byrne	Abbotsford
Alberni-Qualicum	Ann Chandler	Karen Giesbrecht Maureen Robertson	Port Alberni Qualicum
Bulkley Valley-Stikine	Phil Leroux	Louise Flint	Smithers
Burnaby-Edmonds	David Bahr	Vivian Price	Burnaby
Burnaby North	Joy Starling	Teresa Chan	Burnaby
Burnaby-Willingdon	Bill Hutchinson	Bill Wong	Burnaby
Burquitlam	Donald Copan	Jeanne Caldwell	Coquitlam
Cariboo North	Darlene Dorsey	Kimberley Keeler Sandi Sandrock	Quesnel Williams Lake
Cariboo South	Tom Sugden	Malcolm McGregor Jim Dunsmuir	Williams Lake 100 Mile House
Chilliwack-Kent	Martha Wiens	Doreen Schroeder	Chilliwack
Chilliwack-Sumas	Valerie Nessel	Diane Toews	Chilliwack
Columbia River-Revelstoke	Brenda Bowle-Evans	Merle Snider	Golden
Comox Valley	Paul Wallin	Patricia Miller	Courtenay
Coquitlam-Maillardville	Robert Johnston	Tom Parkinson	Coquitlam
Cowichan-Ladysmith	Donna Dawe	Dianne Whetstone	Duncan
Delta North	Denis Weiss	Satnam Reehal	Delta
Delta South	Margaret Cooke	Pat Turner	Delta
East Kootenay	Mike Redfern	Linda Douglas	Cranbrook
Esquimalt-Metchosin	Ken Schaalje	George Fletcher	Victoria
Fort Langley-Aldergrove	Milt Stein	Dorothy Anderson	Aldergrove
Kamloops	Terry Dixon	Bob King	Kamloops
Kamloops-North Thompson	Sharon Lyons	Betty Faulkner	Kamloops
Kelowna-Lake Country	Dennis Campbell	Sue Melnyk	Kelowna
Kelowna-Mission	Les Stacey	Art Perry	Kelowna
Langley	Donna Bradshaw	Ann Butcher	Langley
Malahat-Juan de Fuca	Kerry Fedosenko	Valerie Kowalko	Victoria
Maple Ridge-Mission	Shelly Woodward	Jill Borrow	Mission
Maple Ridge-Pitt Meadows	Barbara Morgan	Shirley Lyster	Pitt Meadows
Nanaimo	Shirley Lance	Betty Deighton	Nanaimo
Nanaimo-Parksville	Dorene Bennie	Dilbar Rupa	Parksville
Nelson-Creston	Rob Switzer	Jean Derkx	Nelson
New Westminster	Susan Fenton	Margo Rudolph	New Westminster
North Coast	Brian Roberts	Douglas Kydd	Prince Rupert
North Island	Kevin Weighill	Helen Folster	Campbell River
North Vancouver-Lonsdale	David Mar	Chris Stringer	North Vancouver
North Vancouver-Seymour	Debbie Fraser	Kathy Andrews	North Vancouver
Oak Bay-Gordon Head	Patricia Maclean	Janet Baird	Victoria
Okanagan-Vernon	Janice Mori	Sharon Delver	Vernon
Okanagan-Westside	Carol Hall	Netta Manning	Westbank

continued on next page

Electoral District	District Electoral Officer	Deputy District Electoral Officer	Office Location
Peace River North	Lynda Martin	Cheryl Ireland Kimberly Eglinski	Fort St. John Fort Nelson
Peace River South	Muriel Powell	Mabel Torgerson	Dawson Creek
Penticton-Okanagan Valley	June Smith	Donna Lynch	Penticton
Port Coquitlam-Burke Mountain	Dianna Brown	Lucille Plante	Port Coquitlam
Port Moody-Westwood	Josie Simnett	Sandra Tough	Port Moody
Powell River-Sunshine Coast	Deb Lesuk	Lenni Porter Heather Jeal	Powell River Sechelt
Prince George-Mount Robson	Lorraine Grant	Virginia Sprangers	Prince George
Prince George North	Lou Jewitt	Helen Clare	Prince George
Prince George-Omineca	John Norman	John Stevens	Prince George
Richmond Centre	Vila Nova Carvalho	John Pearce	Richmond
Richmond East	Debbie Nider	Mary Kumagai	Richmond
Richmond-Steveston	Jackie Asante	Melodie Corrigan	Richmond
Saanich North and the Islands	Joan Beattie	Judi Sallis	Saanichton
Saanich South	Sharon Schaalje	Teri Kerr	Victoria
Shuswap	Ted Hillary	Edith Rizzi	Salmon Arm
Skeena	Marjorie Phelps	Doug MacKay	Kitimat
Surrey-Cloverdale	Mazoe Kaufman	May Taylor	Surrey
Surrey-Green Timbers	Earl Askwith	Donna Toews	Surrey
Surrey-Newton	Rita Waenink	Laurel Pokoyski	Surrey
Surrey-Panorama Ridge	Baljit Grewal	Dieter Guth	Surrey
Surrey-Tynehead	Gerry Della Mattia	Betty Klassen	Surrey
Surrey-Whalley	Bill Bouwman	Donna Walsh	Surrey
Surrey-White Rock	Neil Jangula	Odette Lepage	White Rock
Vancouver-Burrard	Donna Celle	Corinne Dahlo	Vancouver
Vancouver-Fairview	Debra Vaglio	Joy Urbanoski	Vancouver
Vancouver-Fraserview	Pat Fenner	Greg Pyc	Vancouver
Vancouver-Hastings	Joe Dang	Marion Chow	Vancouver
Vancouver-Kensington	Audrey Davis	Mary Ann Fowler	Vancouver
Vancouver-Kingsway	Gordon Mah	Wendell Chow	Vancouver
Vancouver-Langara	Colleen Miller	Irene Clarkson	Vancouver
Vancouver-Mount Pleasant	Gerry Townsend Julie Brassington	Julie Brassington	Vancouver
Vancouver-Point Grey	Jan Pierce	Ulrike Radermacher	Vancouver
Vancouver-Quilchena	Brian Clark	Bob Peacock	Vancouver
Victoria-Beacon Hill	Ian Fraser	Fran Miller	Victoria
Victoria-Hillside	Ruth Lohr	Marcia Peters	Victoria
West Kootenay-Boundary	Julie Morrison	Elaine Jones	Trail
West Vancouver-Capilano	Christiane Markgraf	Lee Pollock	West Vancouver
West Vancouver-Garibaldi	Marcie Gaukrodger	Gwen Kendrick Mohammad Afsar	West Vancouver Squamish
Yale-Lillooet	Allan Steffens	Elizabeth Salomon-de-Friedberg	Merritt



2 Voting Results by Voting Area



**Abbotsford-Clayburn
Electoral District**

Voting Results

Advance Voting	Yes	No	Total Valid Votes	Rejected Ballots	Registered Voters
St Ann's Parish Hall	908	941	1,849	28	
General Voting Voting Area					
1	120	123	243	4	423
2	107	100	207	10	376
3	149	97	246	6	445
4	181	171	352	13	635
5	132	111	243	0	406
6	69	82	151	3	278
7	112	81	193	6	343
8	76	119	195	3	380
9A	116	88	204	6	368
9B	79	119	198	5	332
10	143	121	264	9	482
11	54	44	98	2	165
12	89	78	167	0	336
13	56	70	126	5	232
14	132	109	241	11	447
15	65	58	123	1	277
16	103	112	215	8	414
17	101	73	174	8	332
18	68	67	135	0	235
19	78	67	145	2	287
20	54	47	101	5	209
21	114	77	191	3	322
22	81	56	137	0	213
23	51	41	92	0	183
24	115	91	206	6	425
25	82	46	128	4	277
26	45	55	100	2	235
27	98	121	219	7	413
28	79	78	157	3	312
29	46	69	115	6	235
30	73	85	158	4	279
31	89	90	179	5	347
32	75	60	135	4	248
33	122	113	235	14	470
34	101	59	160	5	342

Voting Area (continued)	Yes	No	Total Valid Votes	Rejected Ballots	Registered Voters
35	109	76	185	5	333
36	152	110	262	12	411
37	61	116	177	5	286
38	43	21	64	1	192
39	48	57	105	2	222
40	64	95	159	4	315
41	78	70	148	11	279
42	86	48	134	6	254
43	56	53	109	4	288
44	112	86	198	7	348
45	70	54	124	1	262
46	58	46	104	1	286
47	51	53	104	2	255
48	74	92	166	4	352
49	84	68	152	5	351
50	76	53	129	3	354
51	78	54	132	4	388
52	76	71	147	0	403
53	90	91	181	6	373
54	75	82	157	5	326
55	142	89	231	3	427
56	87	58	145	4	412
57	62	68	130	3	344
58	144	149	293	19	504
59S *1	-	-	-	-	21
60	78	63	141	3	303
61	77	60	137	4	357
62	69	60	129	2	288
63	57	38	95	7	331
64	116	94	210	8	370
65	57	36	93	2	153
66	80	72	152	3	288
67	126	105	231	5	425
68	96	71	167	0	346
69	81	65	146	3	359
70	70	66	136	8	291
71S	7	19	26	2	49
72	53	46	99	1	253
73S	19	36	55	3	84
74	77	77	154	2	402

continued on next page

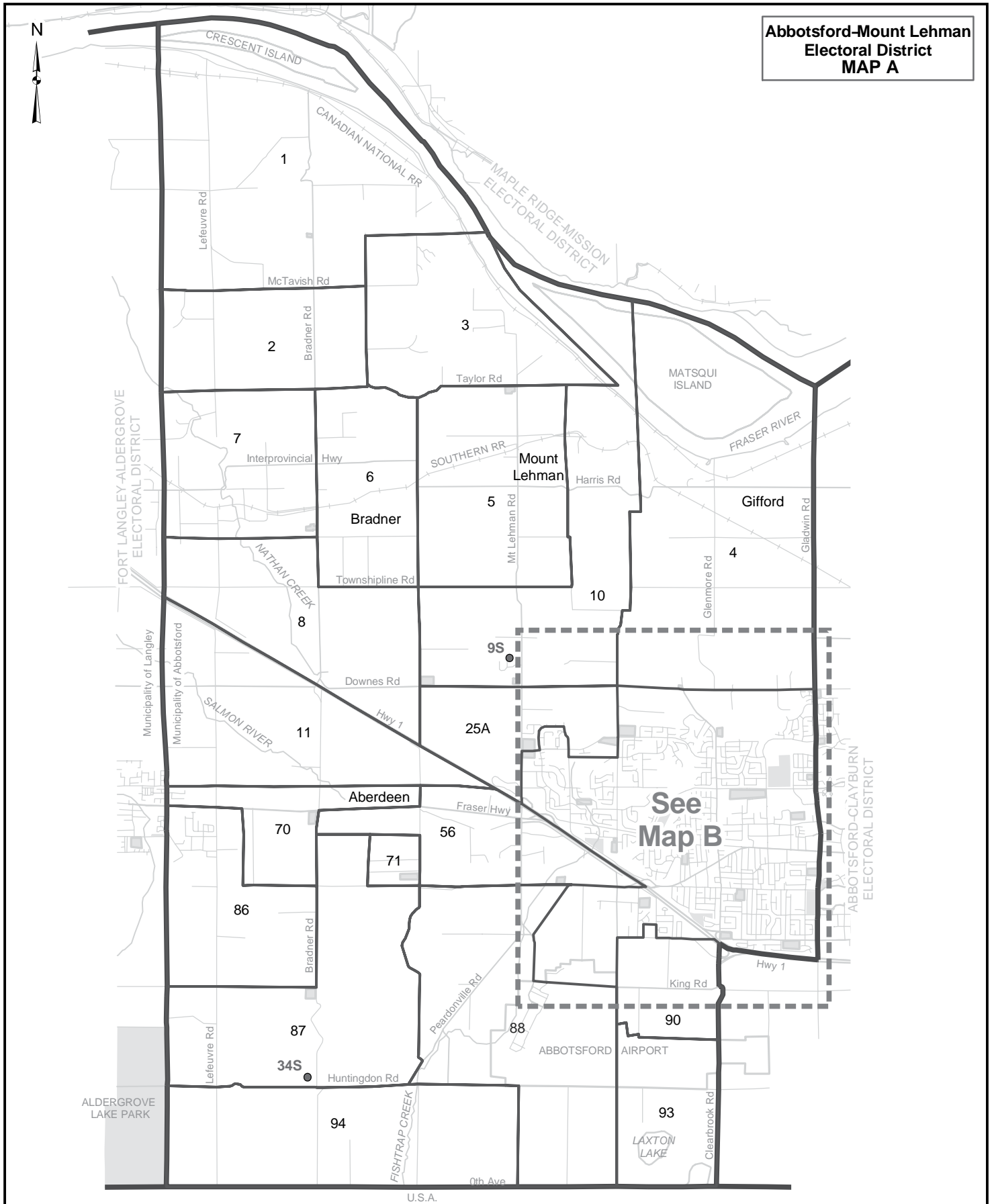
Voting Area (continued)	Yes	No	Total Valid Votes	Rejected Ballots	Registered Voters
75	66	41	107	0	289
76	61	39	100	1	388
77S *1	23	23	46	5	43
78	73	43	116	2	249
79S *1	-	-	-	-	82
80	80	114	194	5	349
81S *2	-	-	-	-	61
82	48	32	80	4	168
83S	11	19	30	5	58
84	61	52	113	6	384
85	85	57	142	2	335
86	79	64	143	2	397
87	48	19	67	1	205
88	83	74	157	1	373
89	94	93	187	5	369
90	96	80	176	4	390
91S	12	15	27	4	54
92S *2	28	19	47	2	40
93	112	66	178	1	410
94	66	66	132	2	297
95	66	68	134	2	237
96	88	66	154	13	346
97	20	18	38	0	76
98	61	58	119	26	342
99	67	78	145	5	222
100	54	73	127	2	242
101	43	68	111	11	214
102	93	114	207	11	423
103	67	89	156	2	281
Sub Totals	8,887	8,135	17,022	492	31,312

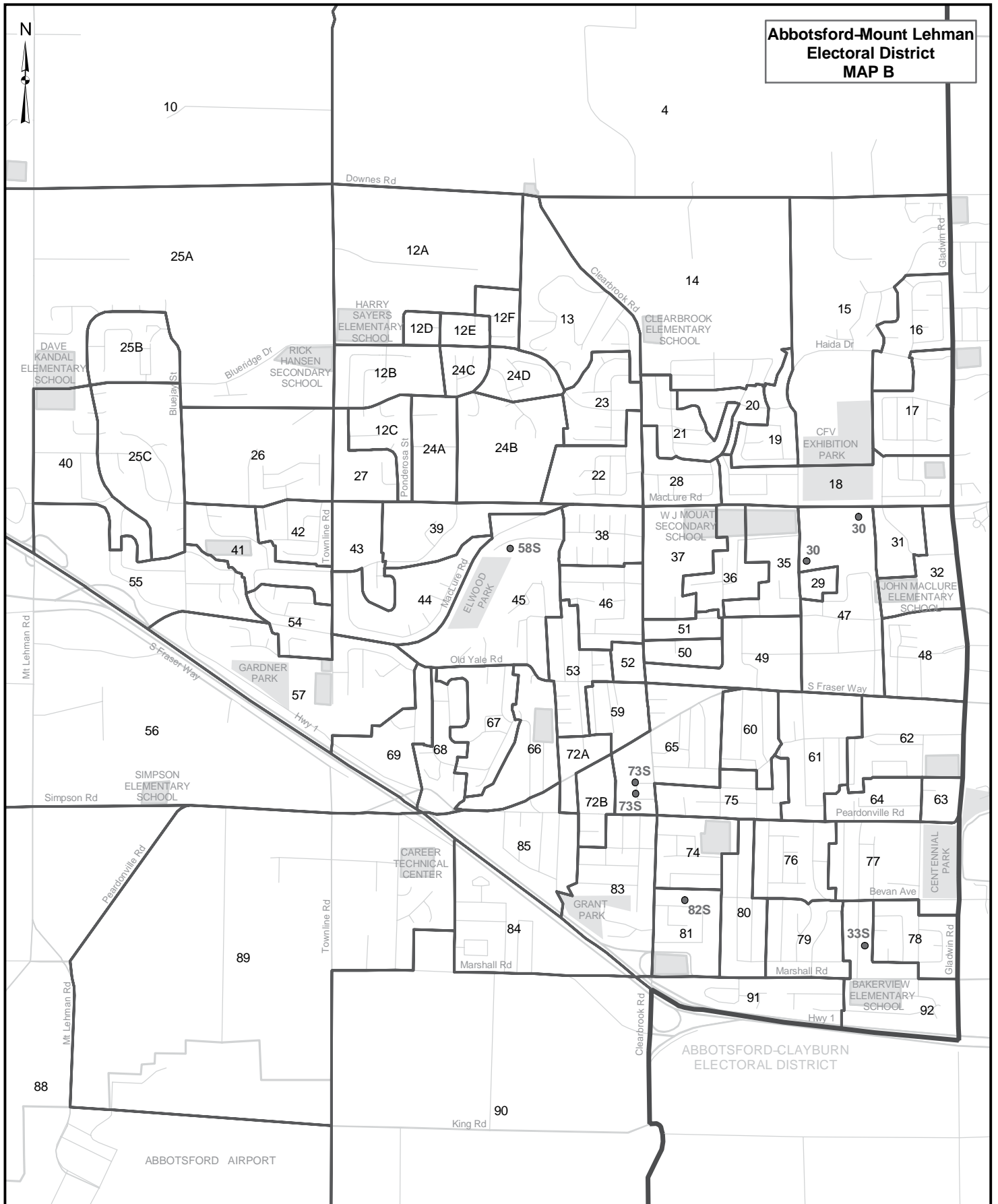
S. 98 Special	27	13	40	3	
S. 99 Absentee - in ED	182	120	302	10	
S. 100 Absentee - out of ED	135	85	220	7	
S. 101 Absentee - Advance	21	19	40	1	
S. 104 Voting in DEO office	63	55	118	4	
S. 106 Voting by mail	6	12	18	0	
Grand Totals	9,321	8,439	17,760	517	31,312
% of Valid Votes	52.48%	47.52%			

Summary:			
Valid Votes - Advance & General	17,022	95.84%	Total Valid Votes
S. 98 Special	40	0.23%	Total Valid Votes
S. 99 Absentee - in ED	302	1.70%	Total Valid Votes
S. 100 Absentee - out of ED	220	1.24%	Total Valid Votes
S. 101 Absentee - Advance	40	0.23%	Total Valid Votes
S. 104 Voting in DEO office	118	0.66%	Total Valid Votes
S. 106 Voting by mail	18	0.10%	Total Valid Votes
Total Valid Votes	17,760		
Rejected Ballots	517	2.83%	Ballots Cast
Registered Voters Who Voted	18,277	58.37%	Registered Voters
Registered Voters	31,312		

*1 Voting Areas 59S, 77S and 79S combined

*2 Voting Areas 81S and 92S combined





**Abbotsford-Mount Lehman
Electoral District**

Voting Results

Advance Voting	Yes	No	Total Valid Votes	Rejected Ballots	Registered Voters	Voting Area (continued)	Yes	No	Total Valid Votes	Rejected Ballots	Registered Voters
District Electoral Office	151	159	310	12		26	88	114	202	7	455
Garden Park Towers	566	717	1,283	41		27	52	37	89	3	313
Gurdwara S.K. Darbar Temple	498	401	899	20		28	56	51	107	3	336
						29	65	45	110	1	317
						30	87	48	135	7	478
						31	89	139	228	8	436
						32	84	89	173	7	372
General Voting Voting Area						33S *2	-	-	-	-	4
1	93	113	206	6	339	34S *2	-	-	-	-	13
2	59	60	119	0	204	35	62	50	112	3	293
3	66	69	135	2	241	36	50	57	107	3	335
4	83	95	178	1	390	37	64	74	138	6	406
5	97	93	190	7	332	38	63	41	104	4	354
6	99	74	173	11	305	39	84	116	200	2	401
7	143	97	240	5	392	40	79	69	148	8	454
8	65	81	146	2	262	41	88	77	165	3	349
9S *1	-	-	-	-	26	42	84	83	167	4	364
10	140	143	283	6	431	43	115	105	220	1	514
11	93	82	175	3	301	44	94	121	215	4	414
12A	31	23	54	0	126	45	109	92	201	5	485
12B	86	74	160	7	461	46	85	72	157	7	336
12C	72	65	137	7	393	47	111	81	192	0	440
12D	33	15	48	0	130	48	11	16	27	0	61
12E	32	19	51	4	163	49	65	87	152	13	369
12F	21	10	31	0	137	50	36	54	90	0	274
13	81	70	151	10	321	51	51	32	83	1	289
14	117	128	245	7	450	52	96	149	245	10	462
15	160	148	308	17	545	53	58	74	132	6	319
16	107	106	213	4	411	54	70	74	144	7	291
17	102	72	174	7	426	55	106	86	192	4	432
18	90	75	165	6	443	56	67	71	138	9	307
19	71	69	140	5	279	57	134	113	247	7	433
20	71	51	122	4	249	58S	20	16	36	3	56
21	82	75	157	13	383	59	41	104	145	8	279
22	73	78	151	0	382	60	27	42	69	3	228
23	70	47	117	5	403	61	81	53	134	1	304
24A	78	104	182	8	372	62	76	66	142	11	277
24B	51	29	80	7	207	63	89	125	214	14	360
24C	32	24	56	4	154	64	55	98	153	6	272
24D	43	29	72	0	226	65	48	65	113	3	285
25A	126	96	222	4	451						
25B	125	118	243	7	427						
25C	63	56	119	1	563						

continued on next page

Voting Results

Abbotsford-Mount Lehman
Electoral District

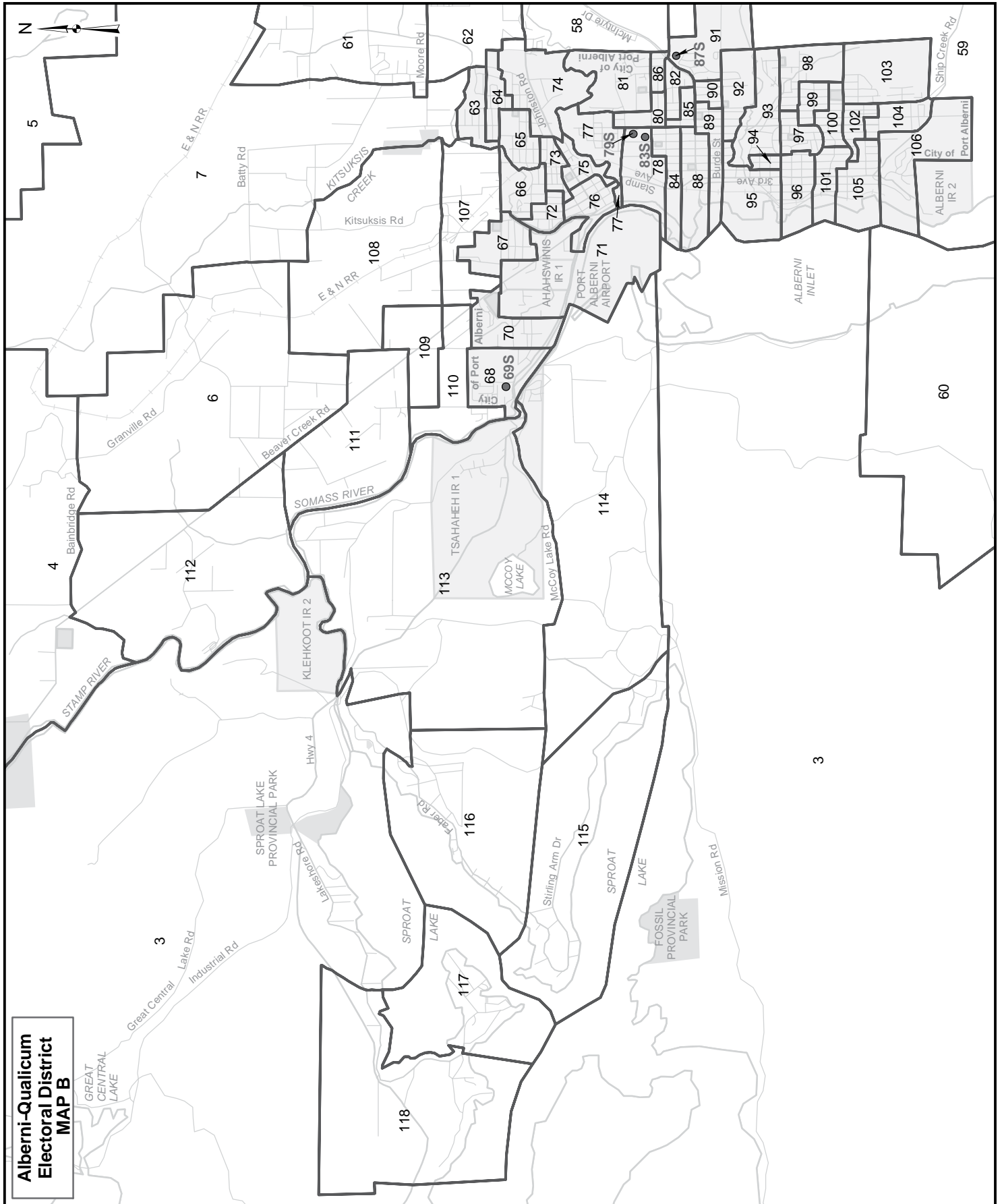
Voting Area (continued)	Yes	No	Total Valid Votes	Rejected Ballots	Registered Voters
66	57	49	106	6	336
67	84	102	186	2	331
68	69	80	149	1	279
69	72	62	134	5	274
70	57	77	134	4	243
71	86	80	166	4	300
72A	53	57	110	0	348
72B	73	44	117	3	396
73S	18	31	49	6	160
74	78	64	142	0	352
75	61	99	160	4	371
76	84	80	164	2	331
77	105	72	177	4	341
78	108	71	179	7	345
79	94	93	187	3	394
80	87	93	180	3	360
81	46	49	95	0	230
82S *1	14	12	26	4	52
83	96	100	196	6	395
84	78	50	128	16	304
85	78	73	151	0	372
86	205	199	404	13	704
87 *2	62	44	106	0	226
88	98	94	192	2	414
89	87	76	163	3	390
90	75	72	147	5	307
91	71	69	140	4	304
92	100	87	187	12	409
93	23	24	47	2	117
94	75	82	157	3	349
Sub Totals	9,004	8,836	17,840	559	34,226

S. 98 Special	37	35	72	6	
S. 99 Absentee - in ED	336	209	545	115	
S. 100 Absentee - out of ED	87	68	155	33	
S. 101 Absentee - Advance	14	16	30	0	
S. 104 Voting in DEO office	30	17	47	3	
S. 106 Voting by mail	15	5	20	1	
Grand Totals	9,523	9,186	18,709	717	34,226
% of Valid Votes	50.90%	49.10%			

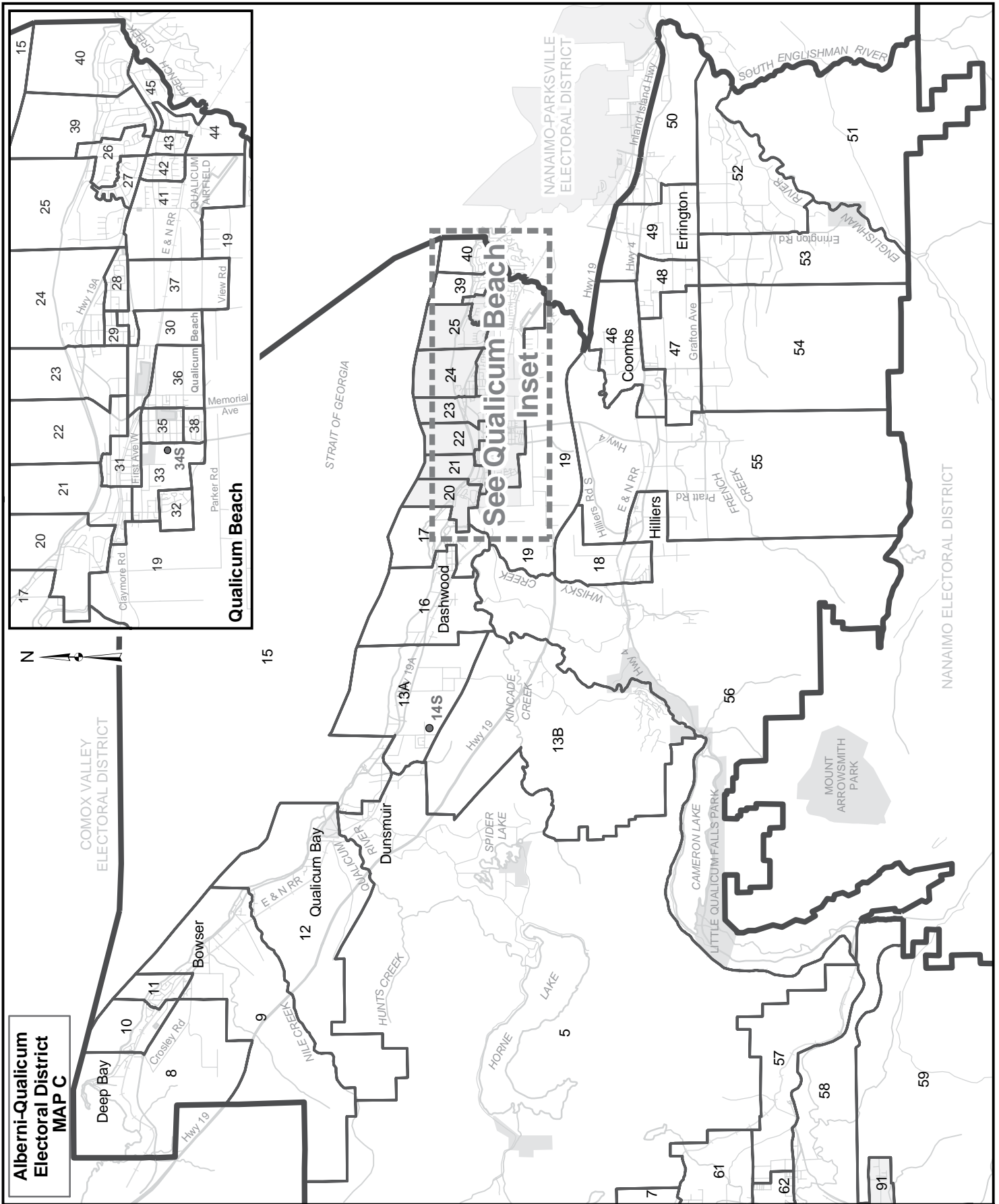
Summary:			
Valid Votes - Advance & General	17,840	95.36%	Total Valid Votes
S. 98 Special	72	0.38%	Total Valid Votes
S. 99 Absentee - in ED	545	2.91%	Total Valid Votes
S. 100 Absentee - out of ED	155	0.83%	Total Valid Votes
S. 101 Absentee - Advance	30	0.16%	Total Valid Votes
S. 104 Voting in DEO office	47	0.25%	Total Valid Votes
S. 106 Voting by mail	20	0.11%	Total Valid Votes
Total Valid Votes	18,709		
Rejected Ballots	717	3.69%	Ballots Cast
Registered Voters Who Voted	19,426	56.76%	Registered Voters
Registered Voters	34,226		

*1 Voting Areas 9S and 82S combined

*2 Voting Areas 33S, 34S and 87 combined



Alberni-Qualicum Electoral District MAP B



Voting Results

Alberni-Qualicum
Electoral District

Advance Voting	Yes	No	Total Valid Votes	Rejected Ballots	Registered Voters
Port Alberni	810	633	1,443	22	
Qualicum Beach	857	766	1,623	26	
Ucluelet	76	43	119	1	
General Voting Voting Area					
1 *1	-	-	-	-	40
2 *1	79	61	140	3	215
3	89	35	124	3	242
4	152	73	225	3	341
5	92	74	166	6	326
6	171	68	239	4	401
7	145	103	248	2	387
8	99	69	168	8	259
9	116	75	191	7	304
10	118	77	195	4	256
11	127	94	221	0	323
12	128	97	225	7	354
13A	122	84	206	7	403
13B	110	79	189	0	401
14S *2	26	22	48	4	83
15	113	82	195	5	309
16	166	104	270	4	447
17	93	65	158	2	315
18	120	61	181	8	342
19	136	91	227	7	412
20	167	102	269	10	486
21	138	75	213	5	367
22	69	53	122	0	224
23	85	46	131	0	249
24	125	79	204	0	393
25	110	117	227	10	407
26	134	138	272	7	449
27	103	75	178	4	309
28	118	105	223	1	382
29	73	56	129	2	220
30	100	69	169	5	311
31	147	98	245	10	400
32	88	72	160	1	246
33	113	86	199	7	357
34S *2	-	-	-	-	35

Voting Area (continued)	Yes	No	Total Valid Votes	Rejected Ballots	Registered Voters
35	121	71	192	6	387
36	108	71	179	12	313
37	64	72	136	2	255
38	79	70	149	2	255
39	99	81	180	3	343
40	127	121	248	0	443
41	143	151	294	3	507
42	124	127	251	4	427
43	72	61	133	5	234
44	71	65	136	4	233
45	90	45	135	4	280
46	127	63	190	6	367
47	113	81	194	3	314
48	101	61	162	6	294
49	156	101	257	4	520
50	87	77	164	2	325
51	0	0	0	0	0
52	199	99	298	4	521
53	156	71	227	2	406
54	91	54	145	0	235
55	161	91	252	6	441
56	149	100	249	4	492
57	58	35	93	5	146
58	127	74	201	1	370
59 *3	25	10	35	1	31
60 *3	-	-	-	-	21
61	177	118	295	6	431
62	101	37	138	4	202
63	145	86	231	5	390
64	104	89	193	7	354
65	146	78	224	2	374
66	111	99	210	3	356
67	107	62	169	1	274
68	134	89	223	6	411
69S *4	-	-	-	-	32
70	139	69	208	1	355
71	80	52	132	5	240
72	110	54	164	0	305
73	113	66	179	1	356
74	129	101	230	3	368

continued on next page

**Alberni-Qualicum
Electoral District**

Voting Results

Voting Area (continued)	Yes	No	Total Valid Votes	Rejected Ballots	Registered Voters
75	48	37	85	1	162
76	76	50	126	0	235
77	108	77	185	13	326
78	64	35	99	4	262
79S *4	36	13	49	3	62
80	74	28	102	1	169
81	80	50	130	5	301
82	121	94	215	9	335
83S *4	-	-	-	-	68
84	130	64	194	4	369
85	95	54	149	7	357
86	70	44	114	0	185
87S *4	-	-	-	-	26
88	103	76	179	9	358
89	80	63	143	7	328
90	84	57	141	5	251
91	101	92	193	6	356
92	109	77	186	2	334
93	139	77	216	6	420
94	33	35	68	3	155
95	72	41	113	4	269
96	124	76	200	4	425
97	106	57	163	6	320
98	114	72	186	8	334
99	112	73	185	7	368
100	125	76	201	5	358
101	98	50	148	2	284
102	79	63	142	4	266
103	139	88	227	8	370
104	127	80	207	6	363
105	134	79	213	0	421
106	134	81	215	9	355
107	132	59	191	0	314
108	103	29	132	9	222
109	71	54	125	4	188
110	86	60	146	6	242
111	152	76	228	5	357
112	94	52	146	6	236
113	129	90	219	4	379
114	54	28	82	1	138

Voting Area (continued)	Yes	No	Total Valid Votes	Rejected Ballots	Registered Voters
115	112	81	193	4	302
116	76	49	125	3	197
117	56	34	90	1	145
118	91	45	136	0	239
119	0	0	0	0	0
120	34	15	49	1	83
121	85	47	132	3	249
122	35	16	51	1	145
123	53	43	96	2	189
124	126	77	203	10	406
125	78	39	117	6	249
126	76	55	131	7	232
127	61	34	95	2	190
128	88	45	133	5	253
129A	122	79	201	2	326
129B	127	80	207	3	329
130 *5	130	58	188	4	285
131 *5	-	-	-	-	45
Sub Totals	14,845	9,983	24,828	565	38,735

S. 98 Special	30	15	45	0	
S. 99 Absentee - in ED	253	134	387	17	
S. 100 Absentee - out of ED	143	56	199	6	
S. 101 Absentee - Advance	28	12	40	0	
S. 104 Voting in DEO office	184	124	308	5	
S. 106 Voting by mail	22	19	41	1	
Grand Totals	15,505	10,343	25,848	594	38,735
% of Valid Votes	59.99%	40.01%			

continued on next page

Summary:

Valid Votes - Advance & General	24,828	96.05%	Total Valid Votes
S. 98 Special	45	0.17%	Total Valid Votes
S. 99 Absentee - in ED	387	1.50%	Total Valid Votes
S. 100 Absentee - out of ED	199	0.78%	Total Valid Votes
S. 101 Absentee - Advance	40	0.15%	Total Valid Votes
S. 104 Voting in DEO office	308	1.19%	Total Valid Votes
S. 106 Voting by mail	41	0.16%	Total Valid Votes

Total Valid Votes 25,848

Rejected Ballots	594	2.25%	Ballots Cast
Registered Voters Who Voted	26,442	68.26%	Registered Voters

Registered Voters 38,735

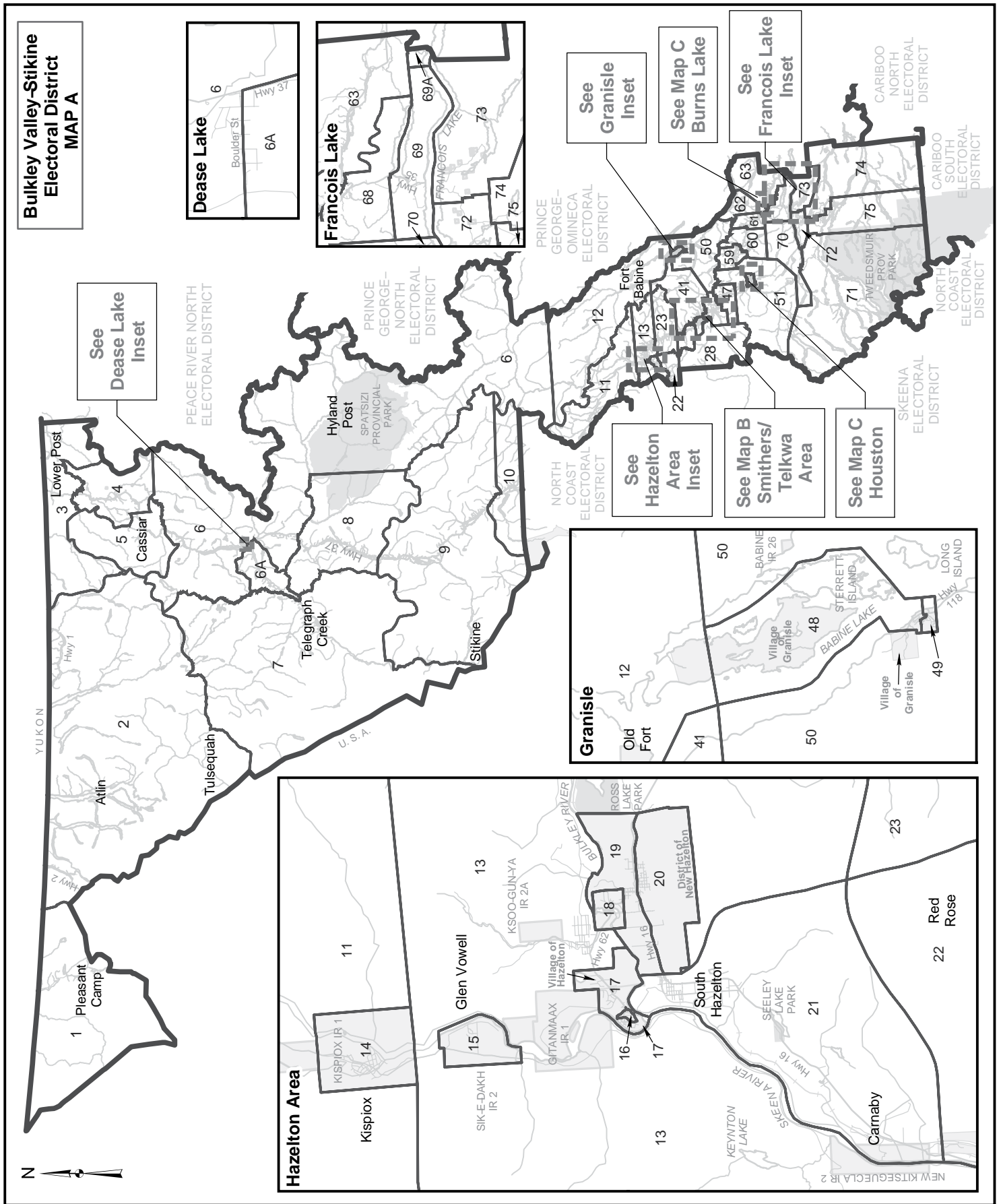
*1 Voting Areas 1 and 2 combined

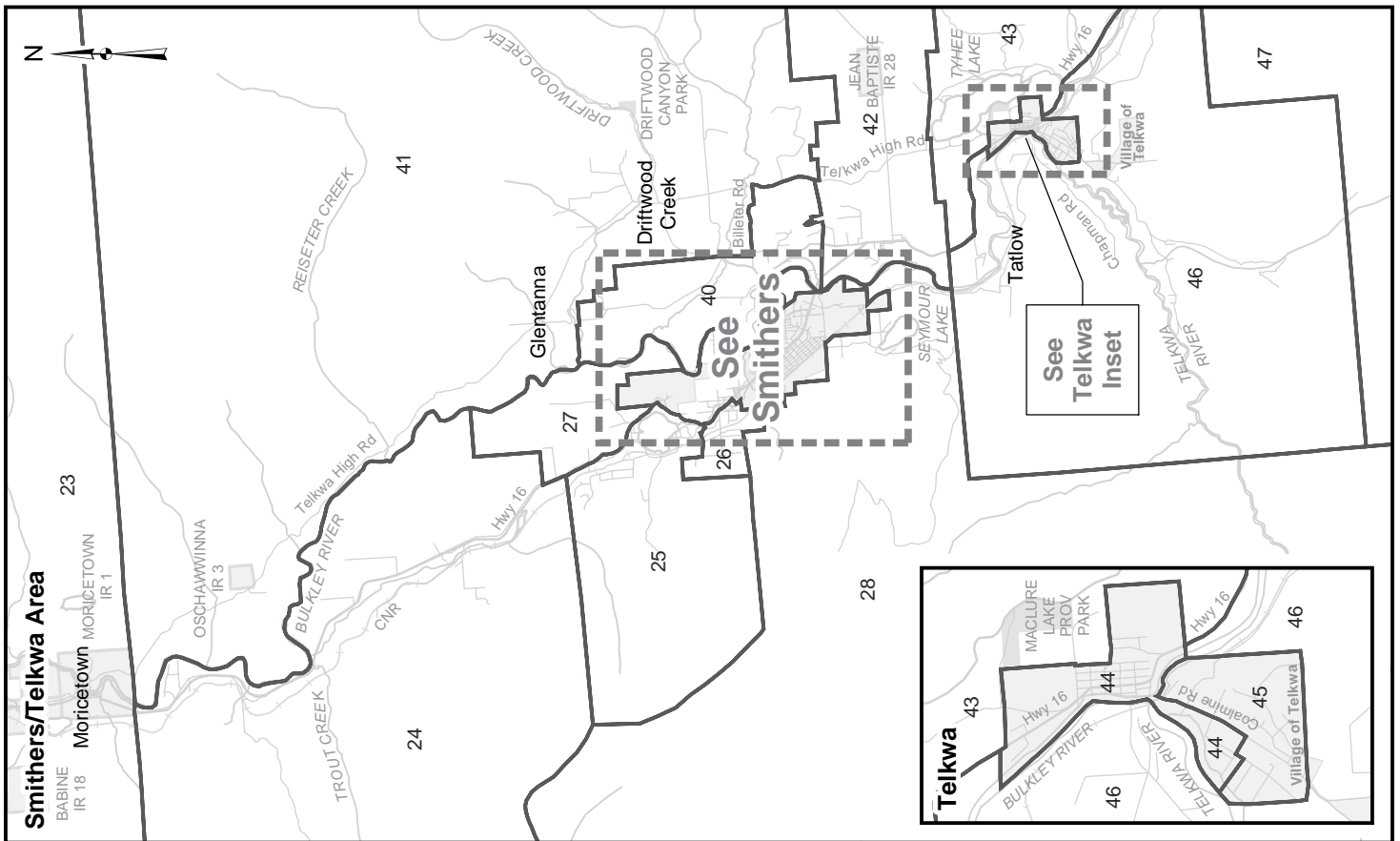
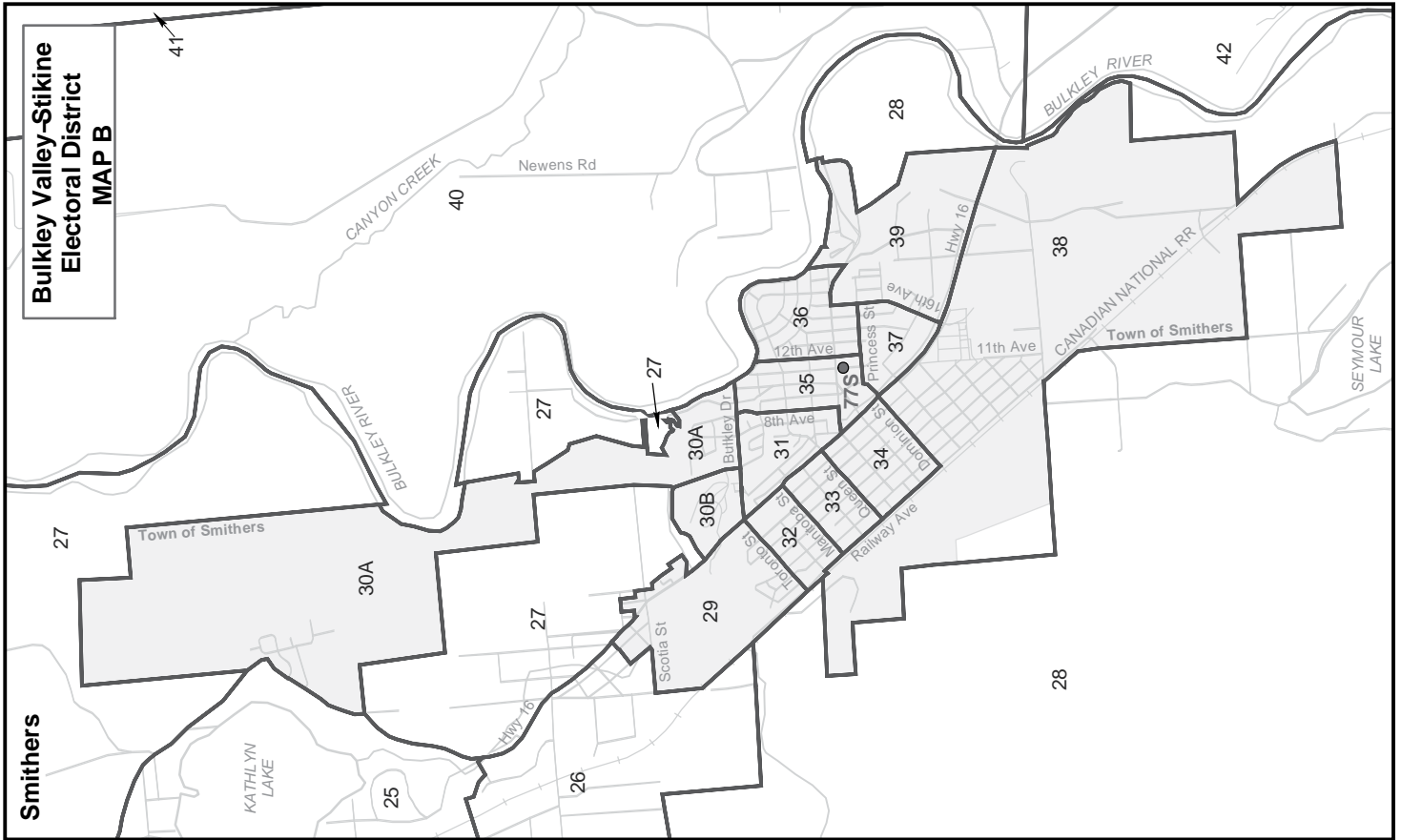
*2 Voting Areas 14S and 34S combined

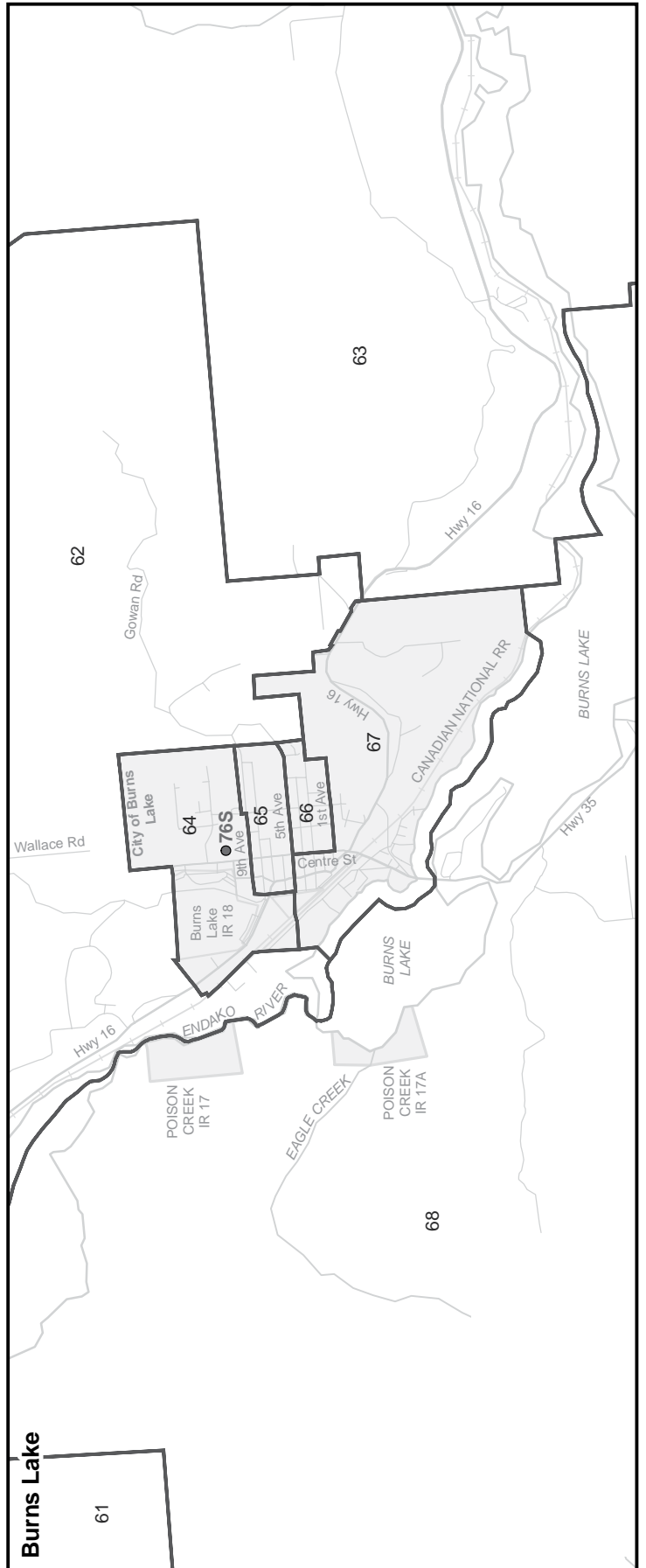
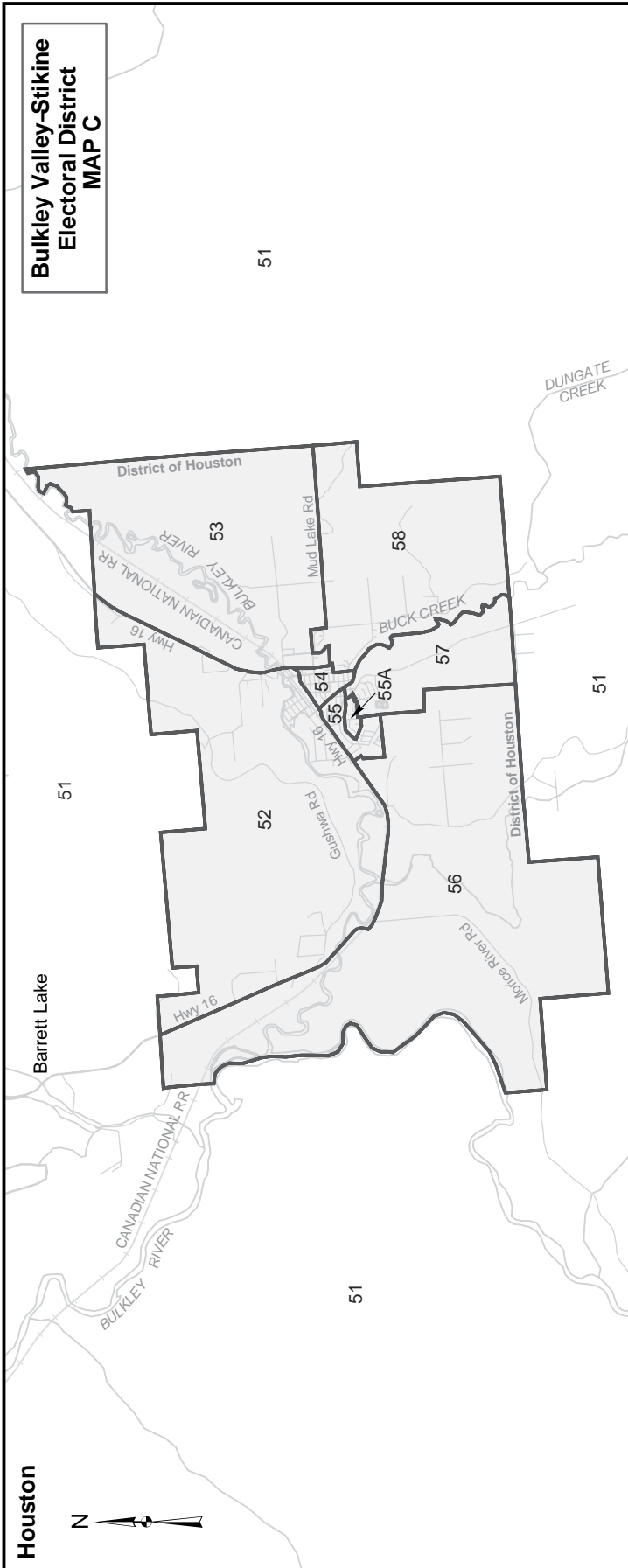
*3 Voting Areas 59 and 60 combined

*4 Voting Areas 69S, 79S, 83S and 87S combined

*5 Voting Areas 130 and 131 combined







Voting Results

**Bulkley Valley-Stikine
Electoral District**

Advance Voting	Yes	No	Total Valid Votes	Rejected Ballots	Registered Voters
Burns Lake	177	118	295	5	
Dease Lake	14	10	24	0	
Houston	122	83	205	5	
New Hazelton	54	47	101	1	
Smithers	443	299	742	7	
General Voting Voting Area					
1 *1	-	-	-	-	10
2	122	75	197	3	325
3 *1	-	-	-	-	39
4 *1	-	-	-	-	14
5 *1	16	15	31	0	44
6	38	23	61	0	147
6A	33	34	67	0	146
7	50	49	99	7	185
8 *2	32	43	75	0	88
9 *2	-	-	-	-	40
10	0	0	0	0	0
11	82	27	109	1	154
12	20	19	39	0	53
13	82	68	150	0	304
14	84	70	154	0	376
15	27	36	63	0	121
16	42	34	76	2	145
17	113	72	185	2	453
18	30	39	69	0	142
19	50	46	96	2	196
20	62	64	126	1	231
21	95	73	168	2	314
22	91	99	190	6	253
23	59	30	89	0	299
24	58	35	93	1	201
25	129	126	255	1	463
26	80	75	155	4	261
27	71	68	139	2	230
28	88	71	159	5	263
29	110	80	190	4	367
30A	79	76	155	1	261
30B	39	38	77	0	183
31	107	81	188	1	365
32	107	70	177	2	314
33	103	70	173	1	337

Voting Area (continued)	Yes	No	Total Valid Votes	Rejected Ballots	Registered Voters
34	62	31	93	1	245
35	115	74	189	4	346
36	64	57	121	1	283
37	15	25	40	0	210
38	62	80	142	0	291
39	91	61	152	0	274
40	164	81	245	4	436
41	116	67	183	1	298
42	128	67	195	4	383
43	113	81	194	2	322
44	108	57	165	2	340
45	141	111	252	5	461
46	123	61	184	4	341
47	108	63	171	2	347
48	32	51	83	1	168
49	25	48	73	2	163
50	28	41	69	0	106
51	105	115	220	0	362
52	60	99	159	0	311
53	40	75	115	0	291
54	50	72	122	0	254
55	54	93	147	1	283
55A	49	60	109	1	267
56	54	62	116	1	214
57	64	81	145	1	265
58	76	86	162	4	284
59	79	84	163	0	252
60	24	15	39	0	83
61	113	103	216	3	330
62	87	73	160	2	302
63	100	72	172	0	350
64	124	79	203	3	389
65	130	77	207	0	441
66	92	80	172	2	349
67	85	71	156	5	338
68	112	85	197	0	405
69	110	54	164	0	247
69A *3	-	-	-	-	1
70 *3	43	29	72	0	68
71 *3	-	-	-	-	31

continued on next page

**Bulkley Valley-Stikine
Electoral District**

Voting Results

Voting Area (continued)	Yes	No	Total Valid Votes	Rejected Ballots	Registered Voters
72	39	32	71	1	117
73	85	40	125	0	199
74	30	23	53	0	81
75 *4	23	18	41	0	44
76S *4	-	-	-	-	30
77S *4	-	-	-	-	62
Sub Totals	6,232	4,997	11,229	123	18,988

S. 98 Special	54	55	109	1	
S. 99 Absentee - in ED	171	94	265	3	
S. 100 Absentee - out of ED	77	44	121	3	
S. 101 Absentee - Advance	15	22	37	1	
S. 104 Voting in DEO office	70	36	106	2	
S. 106 Voting by mail	19	10	29	3	
Grand Totals	6,638	5,258	11,896	136	18,988
% of Valid Votes	55.80%	44.20%			

Summary:

Valid Votes - Advance & General	11,229	94.39%	Total Valid Votes
S. 98 Special	109	0.92%	Total Valid Votes
S. 99 Absentee - in ED	265	2.23%	Total Valid Votes
S. 100 Absentee - out of ED	121	1.02%	Total Valid Votes
S. 101 Absentee - Advance	37	0.31%	Total Valid Votes
S. 104 Voting in DEO office	106	0.89%	Total Valid Votes
S. 106 Voting by mail	29	0.24%	Total Valid Votes

Total Valid Votes 11,896

Rejected Ballots 136 1.13% Ballots Cast
Registered Voters Who Voted 12,032 63.37% Registered Voters

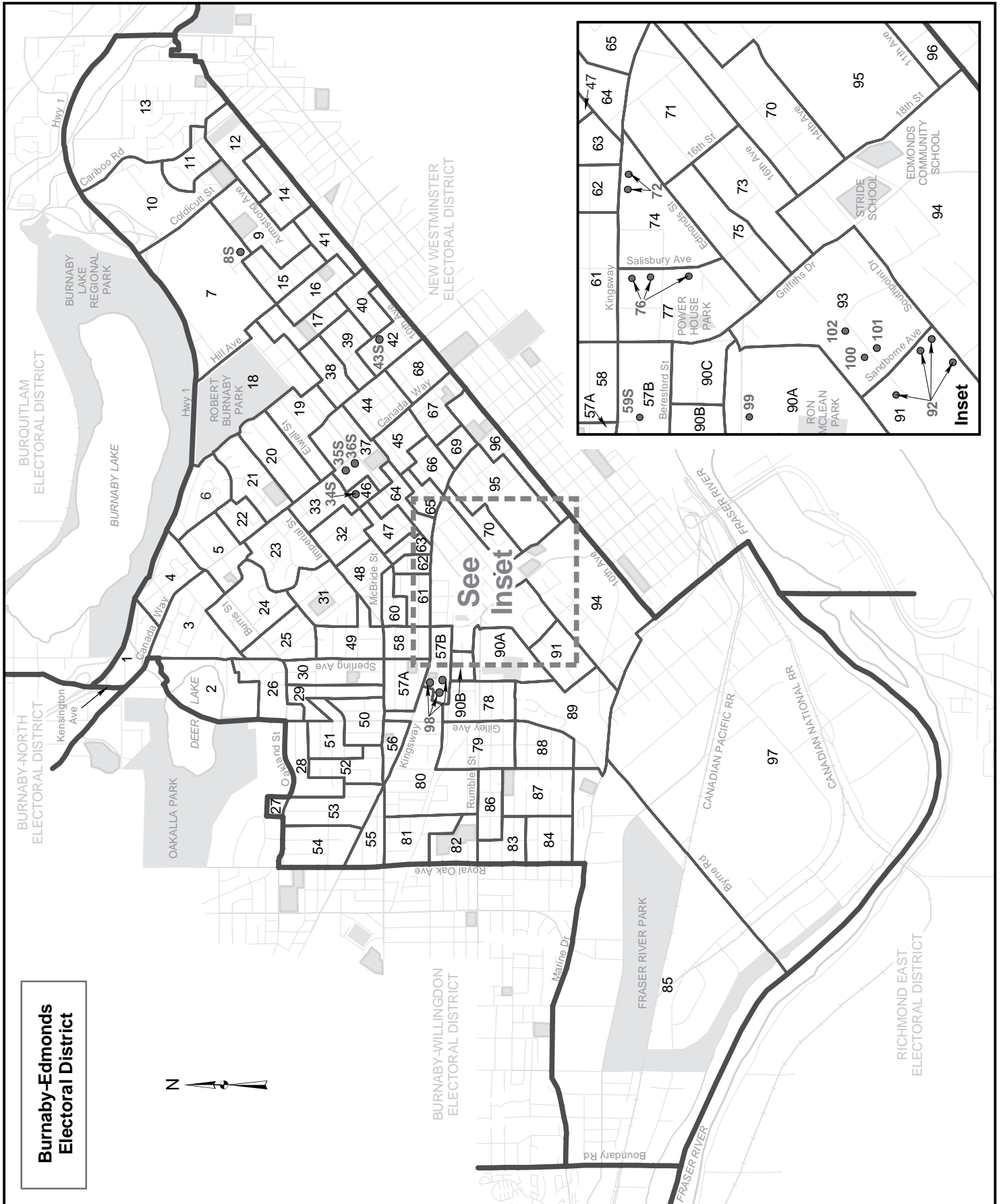
Registered Voters 18,988

*1 Voting Areas 1, 3, 4 and 5 combined

*2 Voting Areas 8 and 9 combined

*3 Voting Areas 69A, 70 and 71 combined

*4 Voting Areas 75, 76S and 77S combined



**Burnaby-Edmonds
Electoral District**

**Burnaby-Edmonds
Electoral District**

Voting Results

Advance Voting	Yes	No	Total Valid Votes	Rejected Ballots	Registered Voters
Christian Fellowship Church	173	163	336	11	
Eastburn Community Centre	862	513	1,375	38	
Emmaus Lutheran Church	160	118	278	6	
Nikkei Centre	435	325	760	36	
General Voting Voting Area					
1 *1	23	17	40	1	70
2 *1	-	-	-	-	31
3	100	111	211	4	437
4	133	89	222	6	413
5	135	93	228	9	453
6	113	104	217	8	471
7	146	130	276	9	621
8S *2	97	67	164	0	309
9	111	104	215	5	391
10	153	100	253	6	676
11	110	117	227	11	471
12	97	76	173	3	319
13	139	130	269	5	603
14	117	87	204	4	397
15	144	91	235	2	426
16	134	77	211	0	452
17	154	120	274	0	434
18	113	87	200	13	381
19	136	88	224	3	476
20	119	119	238	10	426
21	87	55	142	2	312
22	64	69	133	4	214
23	82	80	162	12	360
24	92	82	174	5	380
25	87	69	156	1	334
26	76	62	138	2	237
27	28	13	41	2	80
28	47	55	102	3	208
29	101	58	159	12	335
30	97	75	172	1	348
31	128	107	235	11	415
32	99	80	179	7	425
33	98	80	178	5	424
34S *3	72	45	117	0	164
35S *3	-	-	-	-	45

Voting Area (continued)	Yes	No	Total Valid Votes	Rejected Ballots	Registered Voters
36S *3	-	-	-	-	113
37	91	85	176	3	359
38	138	90	228	11	462
39	110	100	210	12	463
40	127	80	207	8	390
41	120	65	185	2	340
42	120	83	203	12	478
43S *2	-	-	-	-	55
44	149	111	260	14	538
45	118	82	200	5	455
46	102	87	189	10	447
47	47	27	74	1	281
48	122	93	215	4	461
49	110	88	198	9	436
50	110	105	215	11	510
51	90	71	161	4	391
52	123	80	203	9	410
53	130	100	230	1	492
54	100	61	161	2	425
55 *4	-	-	-	-	17
56 *4	88	72	160	7	314
57A	52	32	84	6	280
57B	61	30	91	3	184
58	82	46	128	1	421
59S *2	-	-	-	-	43
60	68	44	112	3	368
61	53	46	99	6	381
62	25	31	56	2	273
63	60	26	86	27	309
64	84	55	139	5	366
65	111	60	171	4	469
66	116	67	183	2	434
67	122	92	214	15	443
68	123	81	204	9	431
69	83	68	151	6	366
70	173	88	261	11	566
71	120	64	184	1	501
72	82	49	131	14	322
73	76	56	132	5	386
74	113	89	202	3	440

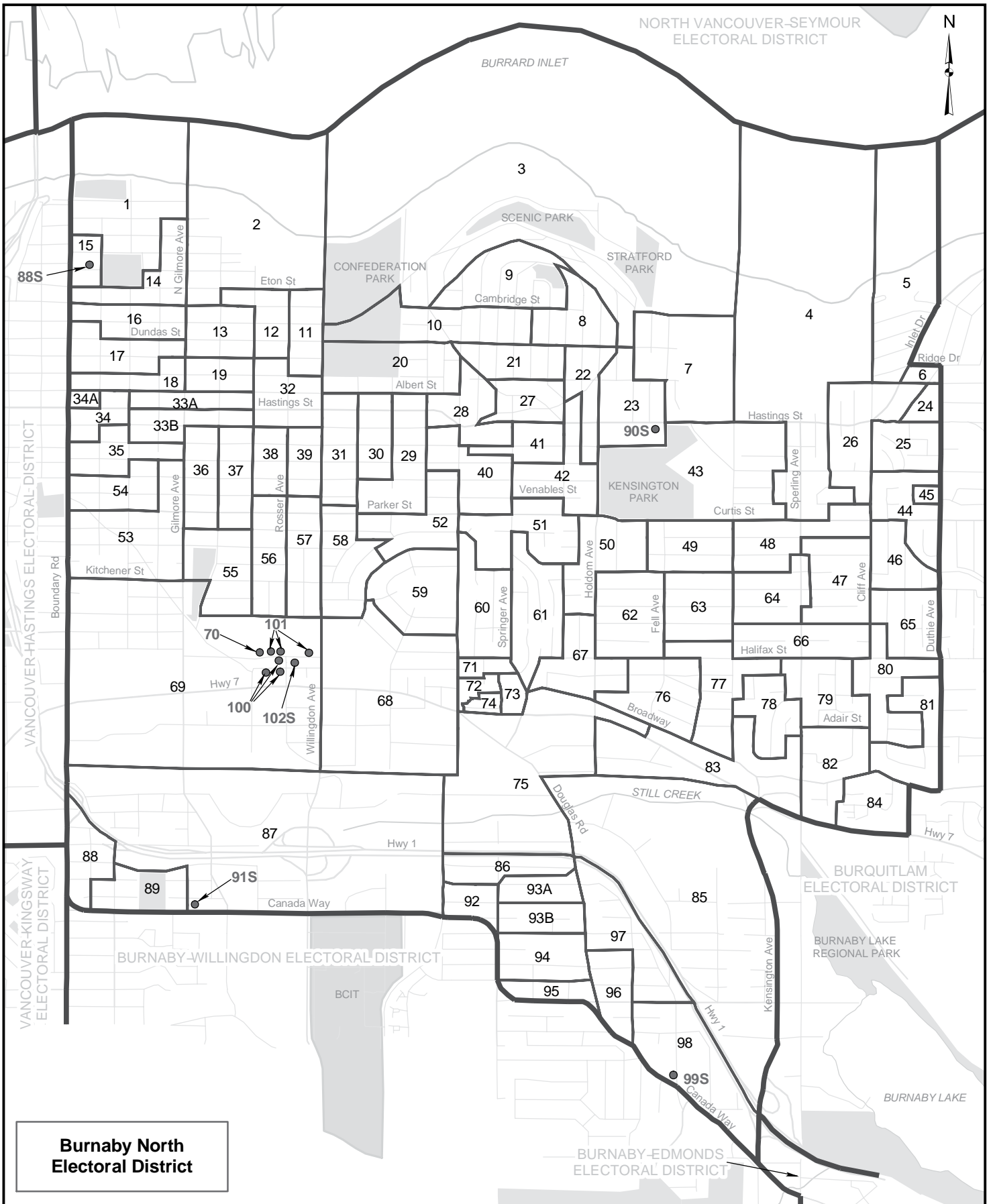
continued on next page

Voting Area (continued)	Yes	No	Total Valid Votes	Rejected Ballots	Registered Voters
75	97	71	168	5	411
76	90	58	148	3	340
77	107	57	164	1	513
78	82	54	136	3	289
79	137	103	240	4	497
80	67	28	95	9	347
81	142	101	243	2	549
82	85	49	134	1	245
83	119	74	193	7	409
84	131	79	210	3	335
85	127	75	202	8	480
86	97	88	185	7	430
87	142	80	222	3	409
88	131	115	246	7	437
89	101	79	180	6	309
90A	64	51	115	3	258
90B	75	66	141	3	335
90C	68	39	107	2	289
91	172	88	260	2	486
92	142	86	228	0	403
93	85	48	133	4	345
94	106	65	171	6	380
95	163	87	250	5	585
96	130	91	221	4	425
97	124	101	225	9	466
98	98	80	178	3	403
99	34	30	64	4	196
100	39	41	80	2	236
101	56	45	101	1	244
102	52	47	99	1	208
Sub Totals	11,724	8,436	20,160	623	38,617

S. 98 Special	23	8	31	1	
S. 99 Absentee - in ED	476	275	751	31	
S. 100 Absentee - out of ED	125	76	201	12	
S. 101 Absentee - Advance	25	19	44	2	
S. 104 Voting in DEO office	43	39	82	1	
S. 106 Voting by mail	15	8	23	1	
Grand Totals	12,431	8,861	21,292	671	38,617
% of Valid Votes	58.38%	41.62%			

Summary:			
Valid Votes - Advance & General	20,160	94.68%	Total Valid Votes
S. 98 Special	31	0.15%	Total Valid Votes
S. 99 Absentee - in ED	751	3.53%	Total Valid Votes
S. 100 Absentee - out of ED	201	0.94%	Total Valid Votes
S. 101 Absentee - Advance	44	0.20%	Total Valid Votes
S. 104 Voting in DEO office	82	0.39%	Total Valid Votes
S. 106 Voting by mail	23	0.11%	Total Valid Votes
Total Valid Votes	21,292		
Rejected Ballots	671	3.06%	Ballots Cast
Registered Voters Who Voted	21,963	56.87%	Registered Voters
Registered Voters	38,617		

- *1 Voting Areas 1 and 2 combined
- *2 Voting Areas 8S, 43S and 59S combined
- *3 Voting Areas 34S, 35S and 36S combined
- *4 Voting Areas 55 and 56 combined



Voting Results

**Burnaby North
Electoral District**

Advance Voting	Yes	No	Total Valid Votes	Rejected Ballots	Registered Voters
Boilermaker's Meeting Hall	769	686	1,455	59	
Royal Canadian Legion 148	287	251	538	10	
General Voting Voting Area					
1	134	87	221	3	374
2	148	89	237	5	411
3	141	60	201	4	326
4	122	112	234	7	517
5	75	55	130	0	251
6 *1	-	-	-	-	92
7	120	76	196	6	465
8	163	109	272	10	445
9	122	75	197	7	376
10	126	111	237	10	438
11	103	97	200	8	408
12	123	92	215	12	376
13	122	102	224	11	444
14	154	77	231	12	395
15	57	30	87	3	127
16	135	95	230	12	393
17	125	93	218	3	391
18	90	63	153	8	376
19	115	87	202	6	389
20	112	64	176	3	383
21	116	86	202	9	372
22	106	85	191	8	379
23	117	74	191	10	452
24 *1	98	70	168	8	272
25	94	83	177	15	315
26	112	60	172	7	411
27	113	71	184	4	357
28	95	97	192	4	451
29	116	106	222	15	449
30	103	112	215	10	402
31	45	39	84	3	454
32	119	73	192	11	406
33A	99	69	168	9	332
33B	107	76	183	9	440
34	90	52	142	7	329

Voting Area (continued)	Yes	No	Total Valid Votes	Rejected Ballots	Registered Voters
34A	90	54	144	8	318
35	116	86	202	12	445
36	115	134	249	20	531
37	100	125	225	16	498
38	80	66	146	17	361
39	85	84	169	9	391
40	121	129	250	7	479
41	82	59	141	5	372
42	112	102	214	11	490
43	117	102	219	10	423
44	114	107	221	6	438
45 *2	-	-	-	-	43
46 *2	87	109	196	12	290
47	123	84	207	12	431
48	114	109	223	6	461
49	103	94	197	1	373
50	98	82	180	6	378
51	101	112	213	2	427
52	139	121	260	7	523
53	157	87	244	19	462
54	103	113	216	9	454
55	143	104	247	7	480
56	128	119	247	8	511
57	96	102	198	14	442
58	118	91	209	6	392
59	104	102	206	14	376
60	118	116	234	7	380
61	94	109	203	11	405
62	120	90	210	11	361
63	121	101	222	5	426
64	94	62	156	8	348
65	108	98	206	6	385
66	121	85	206	8	439
67	110	106	216	11	368
68	112	88	200	6	361
69	61	39	100	5	260
70	71	30	101	3	268
71	55	56	111	1	304
72	102	69	171	2	403
73	92	83	175	4	400

continued on next page

Voting Area (continued)	Yes	No	Total Valid Votes	Rejected Ballots	Registered Voters
74	89	39	128	0	319
75	84	83	167	7	350
76	130	76	206	4	402
77	137	91	228	10	399
78	76	88	164	1	312
79	120	88	208	7	374
80	118	72	190	10	399
81	95	110	205	4	399
82	99	88	187	6	331
83	82	81	163	7	325
84	113	112	225	8	435
85 *3	-	-	-	-	14
86	71	44	115	7	339
87	61	27	88	6	172
88	126	96	222	8	415
88S *4	-	-	-	-	232
89	77	53	130	11	283
90S *4	67	36	103	24	111
91S *5	54	78	132	9	142
92	68	44	112	1	281
93A	96	88	184	7	391
93B	88	52	140	4	305
94	73	33	106	6	220
95 *3	23	29	52	0	104
96	120	72	192	4	471
97	122	82	204	7	424
98	106	27	133	7	370
99S *5	-	-	-	-	62
100	117	89	206	2	425
101	107	88	195	3	446
102S *5	-	-	-	-	158
Sub Totals	11,517	9,139	20,656	830	38,505

	Yes	No	Total Valid Votes	Rejected Ballots	Registered Voters
S. 98 Special	10	8	18	0	
S. 99 Absentee - in ED	404	256	660	14	
S. 100 Absentee - out of ED	160	94	254	6	
S. 101 Absentee - Advance	13	8	21	0	
S. 104 Voting in DEO office	79	48	127	2	
S. 106 Voting by mail	27	17	44	1	
Grand Totals	12,210	9,570	21,780	853	38,505
% of Valid Votes	56.06%	43.94%			

Summary:

Valid Votes - Advance & General	20,656	94.84%	Total Valid Votes
S. 98 Special	18	0.08%	Total Valid Votes
S. 99 Absentee - in ED	660	3.03%	Total Valid Votes
S. 100 Absentee - out of ED	254	1.17%	Total Valid Votes
S. 101 Absentee - Advance	21	0.10%	Total Valid Votes
S. 104 Voting in DEO office	127	0.58%	Total Valid Votes
S. 106 Voting by mail	44	0.20%	Total Valid Votes
Total Valid Votes	21,780		
Rejected Ballots	853	3.77%	Ballots Cast
Registered Voters Who Voted	22,633	58.78%	Registered Voters
Registered Voters	38,505		

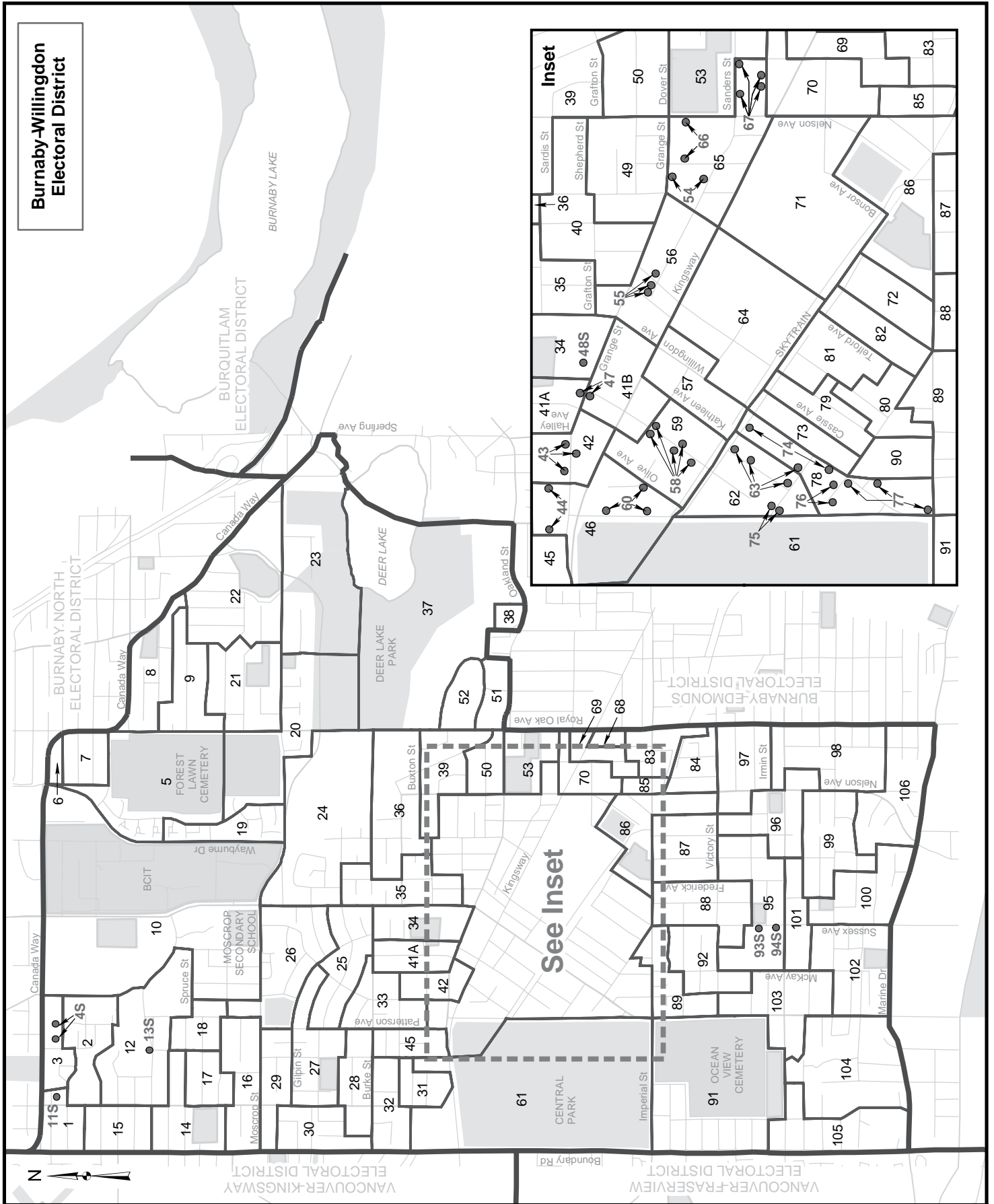
*1 Voting Areas 6 and 24 combined

*2 Voting Areas 45 and 46 combined

*3 Voting Areas 85 and 95 combined

*4 Voting Areas 88S and 90S combined

*5 Voting Areas 91S, 99S and 102S combined



**Burnaby-Willingdon
Electoral District**

Voting Results

Advance Voting	Yes	No	Total Valid Votes	Rejected Ballots	Registered Voters
Bonsor Park Recreation Centre	1,358	1,055	2,413	79	
General Voting Voting Area					
1	93	59	152	2	300
2	95	85	180	16	377
3	73	72	145	5	274
4S	33	12	45	12	90
5	158	71	229	7	391
6 *1	-	-	-	-	56
7 *1	73	44	117	7	182
8	82	69	151	2	264
9	104	83	187	5	347
10	89	75	164	10	354
11S	15	12	27	0	81
12	133	101	234	10	437
13S *2	-	-	-	-	65
14	125	122	247	15	457
15	115	62	177	6	393
16	152	95	247	7	416
17	66	65	131	13	289
18	55	41	96	3	201
19	145	85	230	6	364
20	105	59	164	6	285
21	152	95	247	7	371
22	142	96	238	0	405
23	64	52	116	9	215
24	114	85	199	9	378
25	108	87	195	5	349
26	137	91	228	9	406
27	126	107	233	7	435
28	130	90	220	5	382
29	87	66	153	10	331
30	106	88	194	5	380
31	92	62	154	11	295
32	88	87	175	5	416
33	119	99	218	4	475
34	92	77	169	9	333
35	120	87	207	5	449
36	107	78	185	2	355
37	43	50	93	3	218
38	0	0	0	0	0
39	98	69	167	7	349
40	88	73	161	1	368

Voting Area (continued)	Yes	No	Total Valid Votes	Rejected Ballots	Registered Voters
41A	120	132	252	9	346
41B	41	55	96	8	470
42	74	37	111	2	319
43	54	25	79	1	240
44	106	87	193	9	336
45	77	70	147	2	295
46	93	89	182	14	428
47	44	19	63	1	252
48S *2	-	-	-	-	98
49	58	42	100	4	314
50	46	45	91	0	198
51	87	63	150	6	333
52	100	61	161	6	372
53	65	52	117	3	247
54	47	34	81	3	218
55	68	67	135	8	354
56	73	72	145	6	421
57	105	75	180	5	459
58	42	37	79	1	290
59	59	47	106	1	350
60	59	59	118	1	301
61	98	56	154	2	313
62	104	88	192	5	507
63	84	65	149	5	326
64	49	50	99	2	414
65	82	89	171	5	448
66	69	106	175	4	388
67	35	39	74	2	311
68	59	34	93	0	282
69	72	45	117	3	324
70	37	34	71	4	262
71	69	60	129	3	411
72	77	43	120	2	316
73	62	28	90	1	286
74	78	62	140	7	355
75	68	75	143	4	311
76	84	70	154	1	325
77	95	83	178	6	395
78	64	46	110	0	306
79	55	40	95	3	308

continued on next page

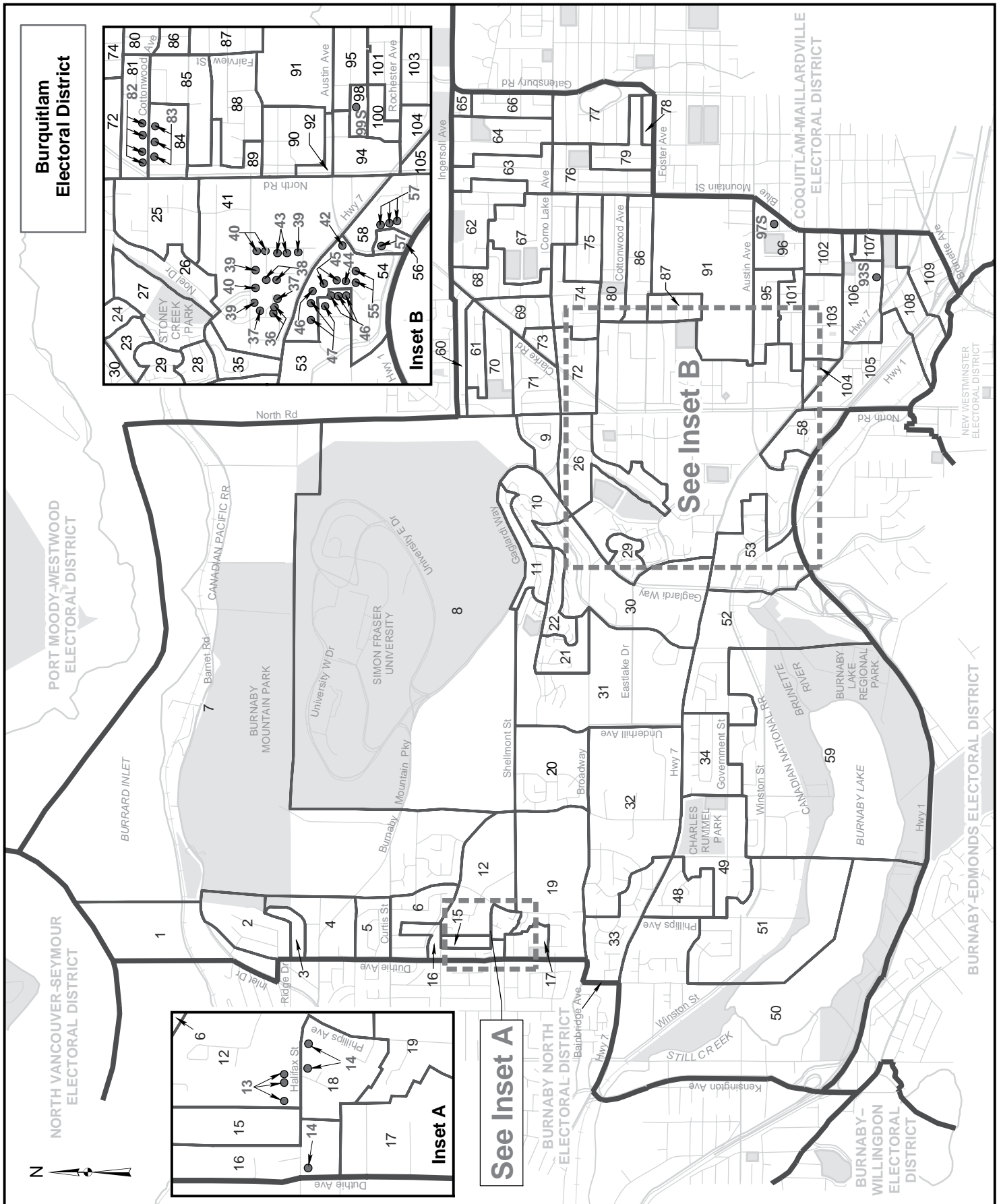
Voting Area (continued)	Yes	No	Total Valid Votes	Rejected Ballots	Registered Voters
80	77	51	128	2	315
81	54	25	79	1	316
82	53	37	90	2	316
83	57	46	103	5	346
84	38	39	77	5	270
85	26	28	54	2	172
86	69	63	132	4	427
87	68	65	133	13	348
88	121	108	229	7	486
89	122	68	190	7	396
90	65	45	110	1	318
91	158	114	272	4	420
92	116	69	185	12	353
93S	23	15	38	5	133
94S *2	29	12	41	2	74
95	136	90	226	5	434
96	108	82	190	5	360
97	118	105	223	8	489
98	119	108	227	5	454
99	120	75	195	6	383
100	101	64	165	10	321
101	62	39	101	0	194
102	122	90	212	3	356
103	136	91	227	1	414
104	145	93	238	3	398
105	123	85	208	10	338
106	111	90	201	5	365
Sub Totals	10,318	7,884	18,202	606	34,958

S. 98 Special	18	8	26	0	
S. 99 Absentee - in ED	291	158	449	30	
S. 100 Absentee - out of ED	131	65	196	5	
S. 101 Absentee - Advance	22	11	33	0	
S. 104 Voting in DEO office	91	54	145	3	
S. 106 Voting by mail	29	15	44	0	
Grand Totals	10,900	8,195	19,095	644	34,958
% of Valid Votes	57.08%	42.92%			

Summary:			
Valid Votes - Advance & General	18,202	95.32%	Total Valid Votes
S. 98 Special	26	0.14%	Total Valid Votes
S. 99 Absentee - in ED	449	2.35%	Total Valid Votes
S. 100 Absentee - out of ED	196	1.03%	Total Valid Votes
S. 101 Absentee - Advance	33	0.17%	Total Valid Votes
S. 104 Voting in DEO office	145	0.76%	Total Valid Votes
S. 106 Voting by mail	44	0.23%	Total Valid Votes
Total Valid Votes	19,095		
Rejected Ballots	644	3.26%	Ballots Cast
Registered Voters Who Voted	19,739	56.46%	Registered Voters
Registered Voters	34,958		

*1 Voting Areas 6 and 7 combined

*2 Voting Areas 13S, 48S and 94S combined



Voting Results

**Burquitlam
Electoral District**

Advance Voting	Yes	No	Total Valid Votes	Rejected Ballots	Registered Voters
Burnaby	831	639	1,470	45	
Coquitlam	308	265	573	23	
General Voting Voting Area					
1 *1	-	-	-	-	123
2	112	71	183	3	385
3 *1	60	64	124	8	158
4	44	30	74	6	172
5	75	98	173	1	409
6	104	98	202	1	448
7	112	133	245	8	510
8	105	40	145	2	363
9	48	43	91	3	188
10	140	78	218	2	401
11	79	52	131	4	214
12	83	51	134	10	385
13	81	45	126	3	326
14	65	40	105	2	260
15	79	52	131	2	222
16	84	84	168	7	331
17	69	51	120	5	219
18	118	54	172	4	320
19	113	111	224	7	394
20	103	104	207	1	381
21	200	75	275	10	420
22	167	60	227	9	404
23	89	43	132	3	253
24	71	44	115	0	211
25	142	85	227	7	397
26	141	112	253	13	484
27	91	42	133	0	233
28	108	69	177	3	319
29	143	90	233	7	411
30	139	65	204	5	447
31	212	123	335	15	540
32	105	142	247	12	494
33	145	143	288	10	578
34	150	136	286	5	447
35	106	94	200	4	367

Voting Area (continued)	Yes	No	Total Valid Votes	Rejected Ballots	Registered Voters
36	122	75	197	7	341
37	91	42	133	0	288
38	82	62	144	10	328
39	102	57	159	3	325
40	111	75	186	9	377
41	155	100	255	3	493
42	67	42	109	0	248
43	101	65	166	5	319
44	74	40	114	2	337
45	112	37	149	5	407
46	97	54	151	5	339
47	135	75	210	5	388
48	122	93	215	9	371
49	111	107	218	8	385
50	107	95	202	8	415
51	119	92	211	3	356
52	137	103	240	3	433
53	147	51	198	2	396
54	23	10	33	0	252
55	109	91	200	0	302
56	66	28	94	3	215
57	107	49	156	4	436
58	124	77	201	4	598
59	124	100	224	9	456
60	59	30	89	1	201
61	108	70	178	9	353
62	133	83	216	1	374
63	123	96	219	8	362
64	171	106	277	9	437
65 *2	-	-	-	-	37
66 *2	92	83	175	5	252
67	147	104	251	0	411
68	113	89	202	10	409
69	106	92	198	8	419
70	130	80	210	18	367
71	123	86	209	7	395
72	104	77	181	3	496
73	64	43	107	4	310
74	100	89	189	5	403
75	99	86	185	2	319

continued on next page

**Burquitlam
Electoral District**

Voting Results

Voting Area (continued)	Yes	No	Total Valid Votes	Rejected Ballots	Registered Voters
76	133	73	206	8	352
77	119	106	225	0	364
78	32	26	58	2	93
79	111	76	187	2	296
80	117	92	209	0	358
81	112	74	186	10	450
82	53	35	88	2	285
83	62	33	95	2	350
84	65	27	92	2	296
85	96	79	175	7	317
86	117	114	231	0	381
87	83	41	124	4	189
88	92	65	157	10	233
89	83	53	136	3	330
90	96	80	176	4	358
91	78	55	133	1	270
92	76	76	152	8	425
93S *3	22	26	48	0	35
94	112	81	193	10	524
95	75	78	153	1	278
96	66	57	123	4	204
97S *4	-	-	-	-	70
98 *4	46	28	74	5	175
99S *3	-	-	-	-	18
100	68	29	97	7	291
101	72	64	136	3	241
102	78	43	121	4	211
103	110	83	193	2	375
104	84	39	123	2	389
105	112	73	185	6	379
106	93	68	161	4	353
107	49	33	82	7	138
108	93	30	123	0	236
109	68	61	129	2	261
Sub Totals	11,712	8,258	19,970	569	36,089

	Yes	No	Total Valid Votes	Rejected Ballots	Registered Voters
S. 98 Special	6	5	11	2	
S. 99 Absentee - in ED	213	110	323	8	
S. 100 Absentee - out of ED	148	71	219	5	
S. 101 Absentee - Advance	17	15	32	3	
S. 104 Voting in DEO office	64	61	125	0	
S. 106 Voting by mail	29	13	42	0	
Grand Totals	12,189	8,533	20,722	587	36,089
% of Valid Votes	58.82%	41.18%			

Summary:

Valid Votes - Advance & General	19,970	96.37%	Total Valid Votes
S. 98 Special	11	0.06%	Total Valid Votes
S. 99 Absentee - in ED	323	1.56%	Total Valid Votes
S. 100 Absentee - out of ED	219	1.06%	Total Valid Votes
S. 101 Absentee - Advance	32	0.15%	Total Valid Votes
S. 104 Voting in DEO office	125	0.60%	Total Valid Votes
S. 106 Voting by mail	42	0.20%	Total Valid Votes

Total Valid Votes 20,722

Rejected Ballots 587 2.75% Ballots Cast
Registered Voters Who Voted 21,309 59.05% Registered Voters

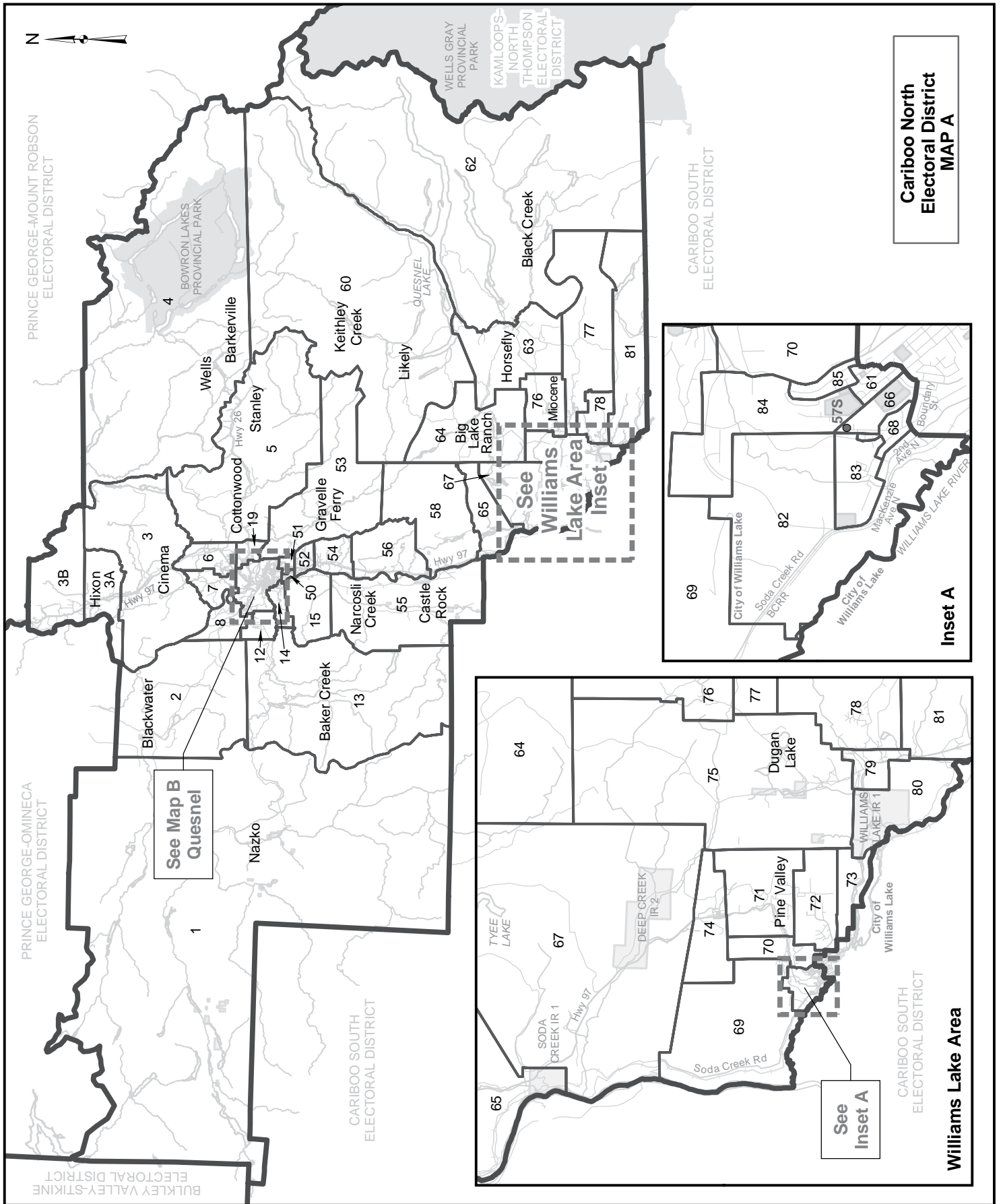
Registered Voters 36,089

*1 Voting Areas 1 and 3 combined

*2 Voting Areas 65 and 66 combined

*3 Voting Areas 93S and 99S combined

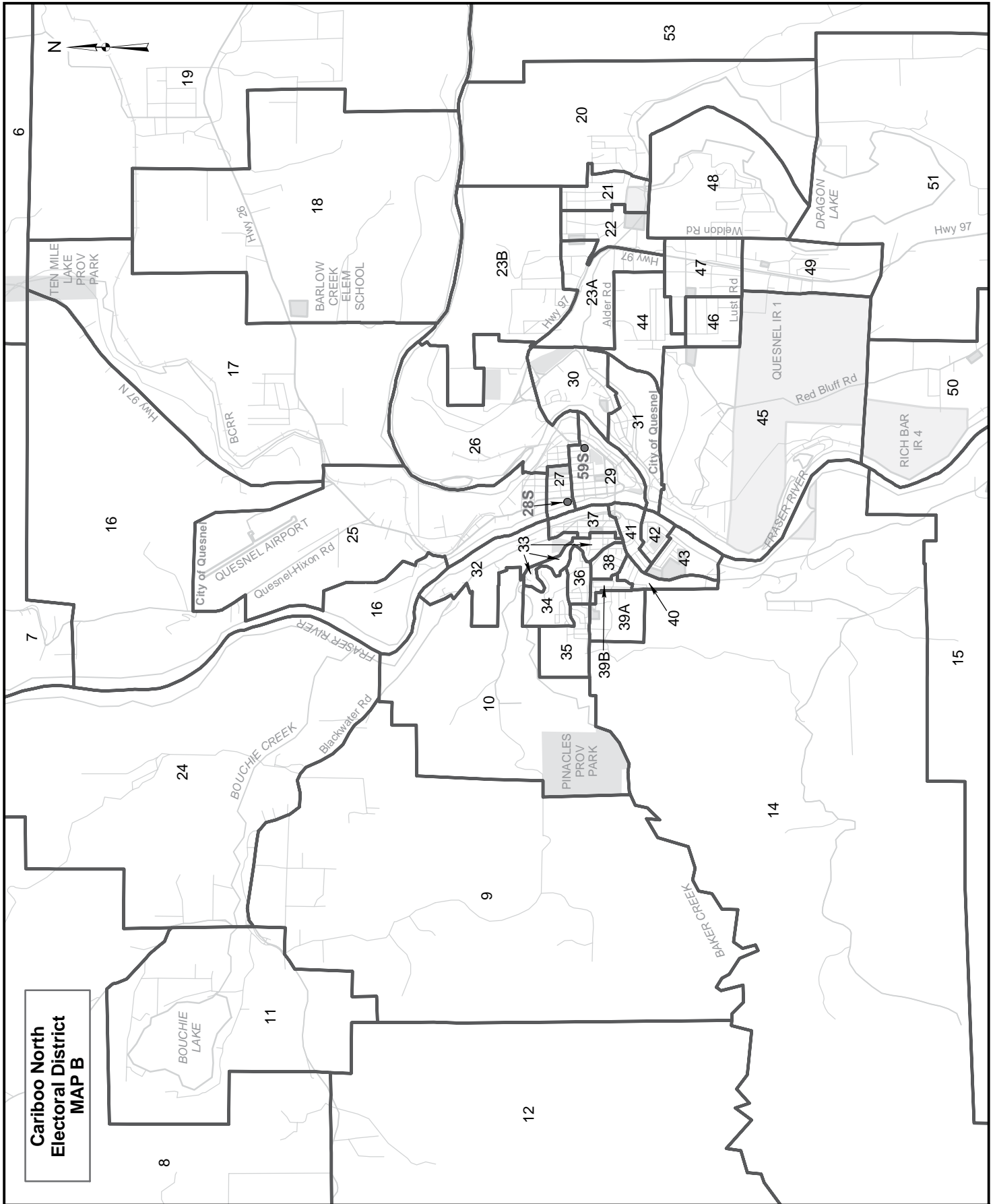
*4 Voting Areas 97S and 98 combined



Cariboo North
Electoral District
MAP A

Inset A

Williams Lake Area



Voting Results

Cariboo North
Electoral District

Advance Voting	Yes	No	Total Valid Votes	Rejected Ballots	Registered Voters
Quesnel	684	512	1,196	26	
Williams Lake	317	202	519	9	
General Voting					
Voting Area					
1 *1	45	11	56	3	110
2 *1	-	-	-	-	8
3	35	38	73	3	117
3A	73	90	163	2	244
3B	44	31	75	3	129
4	57	39	96	1	168
5	26	22	48	1	83
6	151	86	237	3	401
7	100	58	158	1	258
8	95	66	161	2	307
9	80	48	128	2	222
10	36	27	63	1	102
11	126	78	204	3	369
12	94	60	154	6	318
13	46	26	72	0	177
14	112	66	178	0	356
15	136	113	249	6	414
16	71	59	130	4	301
17	74	65	139	1	262
18	72	54	126	1	215
19	94	63	157	3	321
20	130	115	245	6	427
21	125	88	213	2	359
22	107	74	181	3	331
23A	105	65	170	2	360
23B	113	109	222	6	385
24	89	84	173	2	313
25	88	58	146	3	291
26	83	43	126	5	242
27	75	52	127	3	273
28S *2	-	-	-	-	18
29	80	74	154	9	316
30	156	93	249	1	431
31	117	66	183	2	314
32	54	59	113	2	258

Voting Area (continued)	Yes	No	Total Valid Votes	Rejected Ballots	Registered Voters
33	83	51	134	1	278
34	61	55	116	2	217
35	82	67	149	2	301
36	104	59	163	1	288
37	55	38	93	3	240
38	45	39	84	2	226
39A	49	30	79	3	191
39B	57	32	89	1	241
40	62	47	109	3	247
41	48	34	82	1	216
42	103	57	160	3	308
43	82	70	152	3	357
44	108	96	204	8	374
45	96	74	170	5	354
46	126	91	217	4	395
47	123	101	224	3	428
48	159	97	256	4	480
49	97	67	164	2	359
50	123	84	207	6	419
51	95	92	187	2	392
52	140	97	237	6	423
53	61	41	102	0	171
54	172	102	274	5	429
55	42	49	91	1	146
56	27	16	43	0	142
57S *2	-	-	-	-	28
58	49	32	81	0	156
59S *2	22	7	29	4	57
60	99	58	157	7	259
61	106	72	178	6	375
62	62	53	115	0	197
63	95	72	167	3	258
64	115	84	199	8	343
65	78	49	127	0	202
66	86	49	135	1	331
67	82	43	125	3	220
68	99	62	161	2	381
69	103	91	194	5	388
70	52	53	105	0	220
71	79	61	140	0	260

continued on next page

Voting Area (continued)	Yes	No	Total Valid Votes	Rejected Ballots	Registered Voters
72	86	56	142	1	289
73	72	39	111	2	219
74	67	77	144	1	319
75	100	91	191	0	336
76	138	75	213	2	327
77	62	36	98	2	223
78	181	107	288	4	400
79	93	78	171	7	305
80 *3	69	49	118	3	101
81 *3	-	-	-	-	124
82	59	46	105	1	260
83	71	59	130	2	354
84	67	62	129	4	327
85	120	55	175	3	318
Sub Totals	8,402	5,996	14,398	269	24,399

S. 98 Special	10	7	17	1	
S. 99 Absentee - in ED	255	148	403	6	
S. 100 Absentee - out of ED	95	48	143	1	
S. 101 Absentee - Advance	28	17	45	1	
S. 104 Voting in DEO office	124	93	217	1	
S. 106 Voting by mail	9	2	11	0	
Grand Totals	8,923	6,311	15,234	279	24,399
% of Valid Votes	58.57%	41.43%			

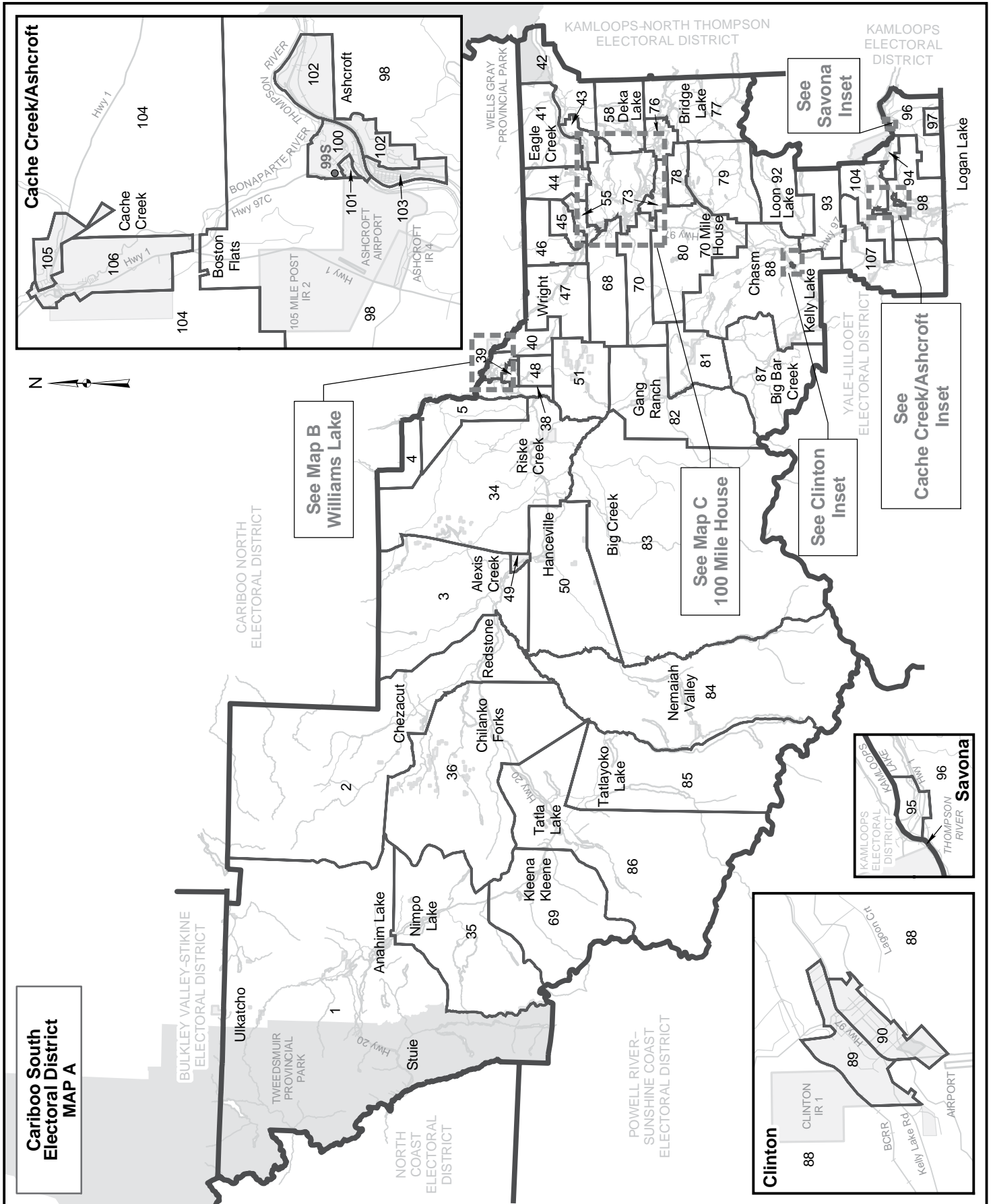
Summary:

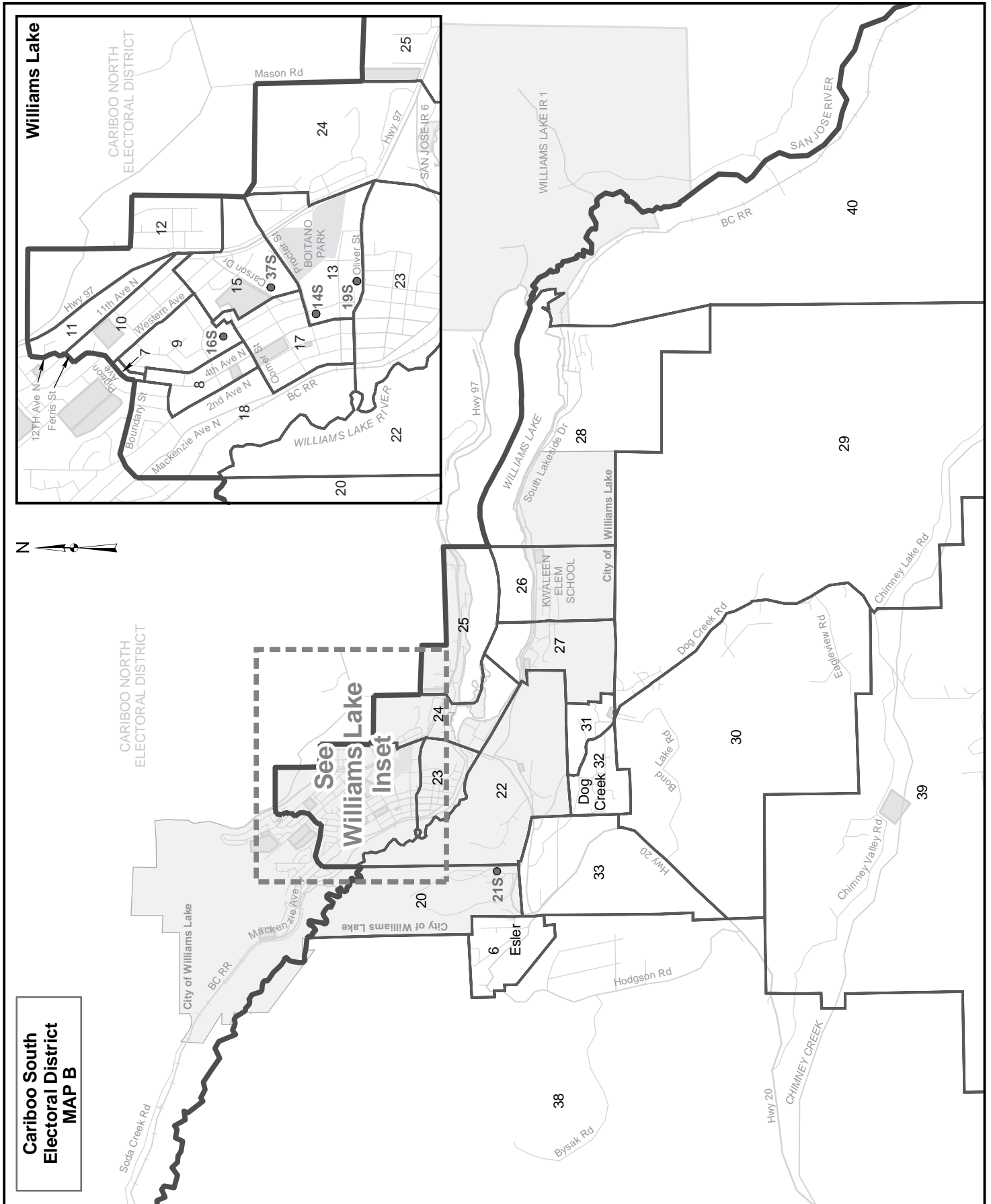
Valid Votes - Advance & General	14,398	94.51%	Total Valid Votes
S. 98 Special	17	0.11%	Total Valid Votes
S. 99 Absentee - in ED	403	2.65%	Total Valid Votes
S. 100 Absentee - out of ED	143	0.94%	Total Valid Votes
S. 101 Absentee - Advance	45	0.30%	Total Valid Votes
S. 104 Voting in DEO office	217	1.42%	Total Valid Votes
S. 106 Voting by mail	11	0.07%	Total Valid Votes
Total Valid Votes	15,234		
Rejected Ballots	279	1.80%	Ballots Cast
Registered Voters Who Voted	15,513	63.58%	Registered Voters
Registered Voters	24,399		

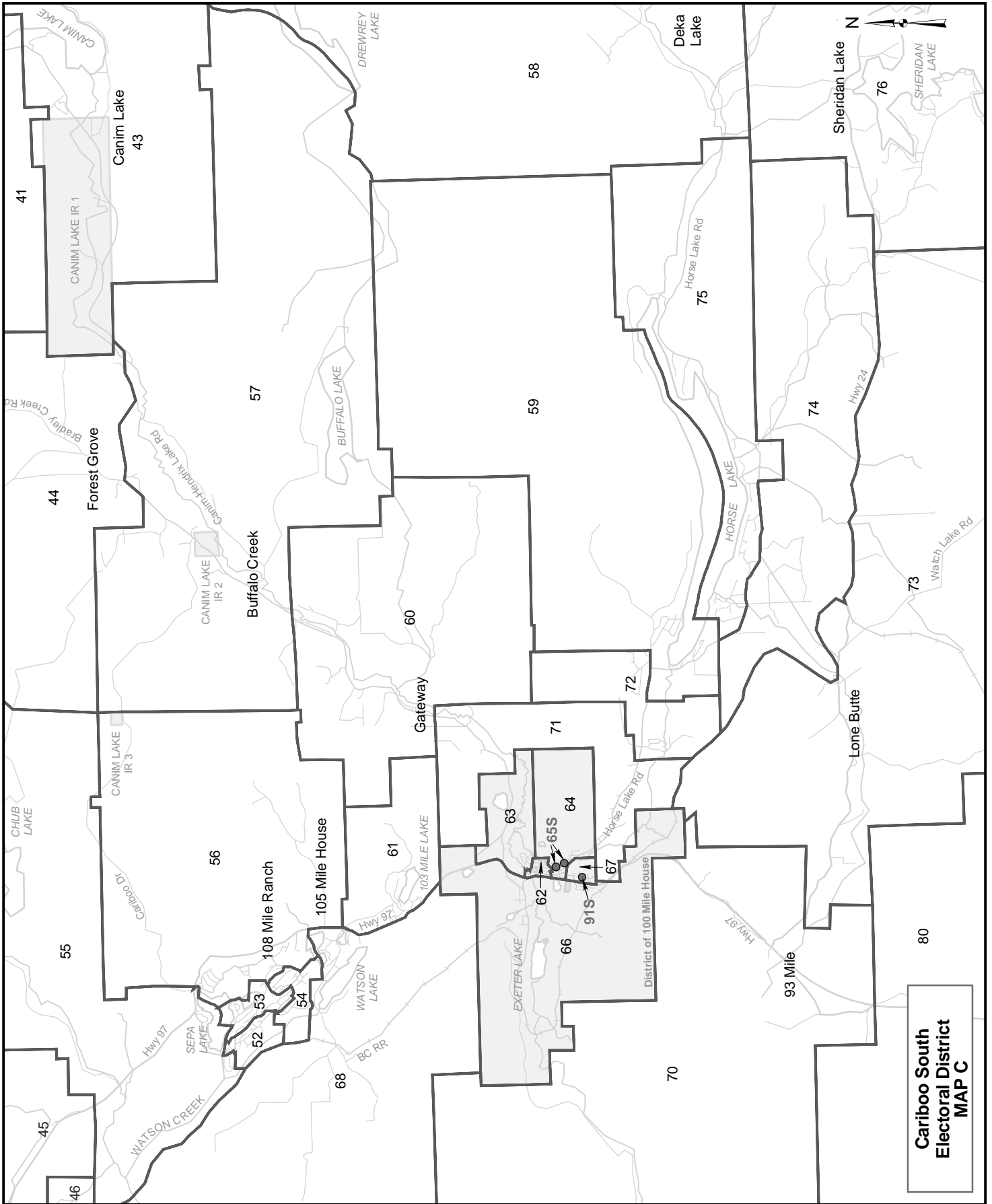
*1 Voting Areas 1 and 2 combined

*2 Voting Areas 28S, 57S and 59S combined

*3 Voting Areas 80 and 81 combined







**Cariboo South
Electoral District**

Voting Results

Advance Voting	Yes	No	Total Valid Votes	Rejected Ballots	Registered Voters
100 Mile House	337	243	580	33	
Cache Creek	89	137	226	1	
Clinton	48	42	90	2	
Savona	24	45	69	2	
Williams Lake	506	411	917	11	
General Voting Voting Area					
1 *1	158	80	238	6	334
2 *2	26	19	45	0	29
3	44	33	77	1	112
4 *2	-	-	-	-	6
5 *2	-	-	-	-	30
6	57	39	96	3	229
7 *2	-	-	-	-	26
8	63	39	102	3	283
9	90	78	168	4	318
10	92	61	153	2	335
11 *3	40	39	79	0	181
12	80	58	138	0	372
13	54	25	79	2	248
14S *3	-	-	-	-	21
15	83	48	131	1	434
16S *4	-	-	-	-	1
17	87	60	147	3	345
18	91	53	144	6	312
19S *4	31	11	42	2	37
20	125	73	198	3	360
21S	24	7	31	1	46
22	110	78	188	2	401
23	64	35	99	3	277
24	85	48	133	5	282
25	113	89	202	5	449
26	83	60	143	2	267
27	62	42	104	4	224
28	94	44	138	2	251
29	79	80	159	1	307
30	90	72	162	3	335
31	38	34	72	2	150
32	88	66	154	3	330
33	76	73	149	0	290
34	49	29	78	2	157
35 *1	-	-	-	-	118

Voting Area (continued)	Yes	No	Total Valid Votes	Rejected Ballots	Registered Voters
36	48	20	68	0	153
37S *4	-	-	-	-	27
38	96	45	141	0	269
39	126	100	226	5	417
40	87	51	138	1	207
41	43	31	74	1	103
42	16	18	34	0	51
43	68	61	129	5	241
44	76	67	143	2	261
45	73	68	141	2	249
46	107	91	198	4	308
47	99	103	202	0	350
48	44	37	81	3	154
49	58	88	146	1	209
50	57	41	98	1	148
51	45	133	178	1	238
52	60	63	123	5	208
53	121	103	224	4	362
54	111	109	220	7	351
55	103	89	192	3	283
56	141	104	245	14	412
57	108	64	172	2	282
58	87	51	138	0	288
59	88	76	164	2	345
60	100	98	198	3	383
61	78	63	141	2	345
62	57	52	109	1	215
63	63	69	132	5	256
64	46	34	80	2	181
65S *5	-	-	-	-	38
66	45	49	94	0	225
67	62	63	125	0	308
68	59	59	118	5	235
69 *6	-	-	-	-	18
70	56	62	118	4	223
71	46	49	95	1	211
72	128	76	204	0	366
73	93	104	197	3	283
74	108	119	227	4	374
75	125	104	229	0	412

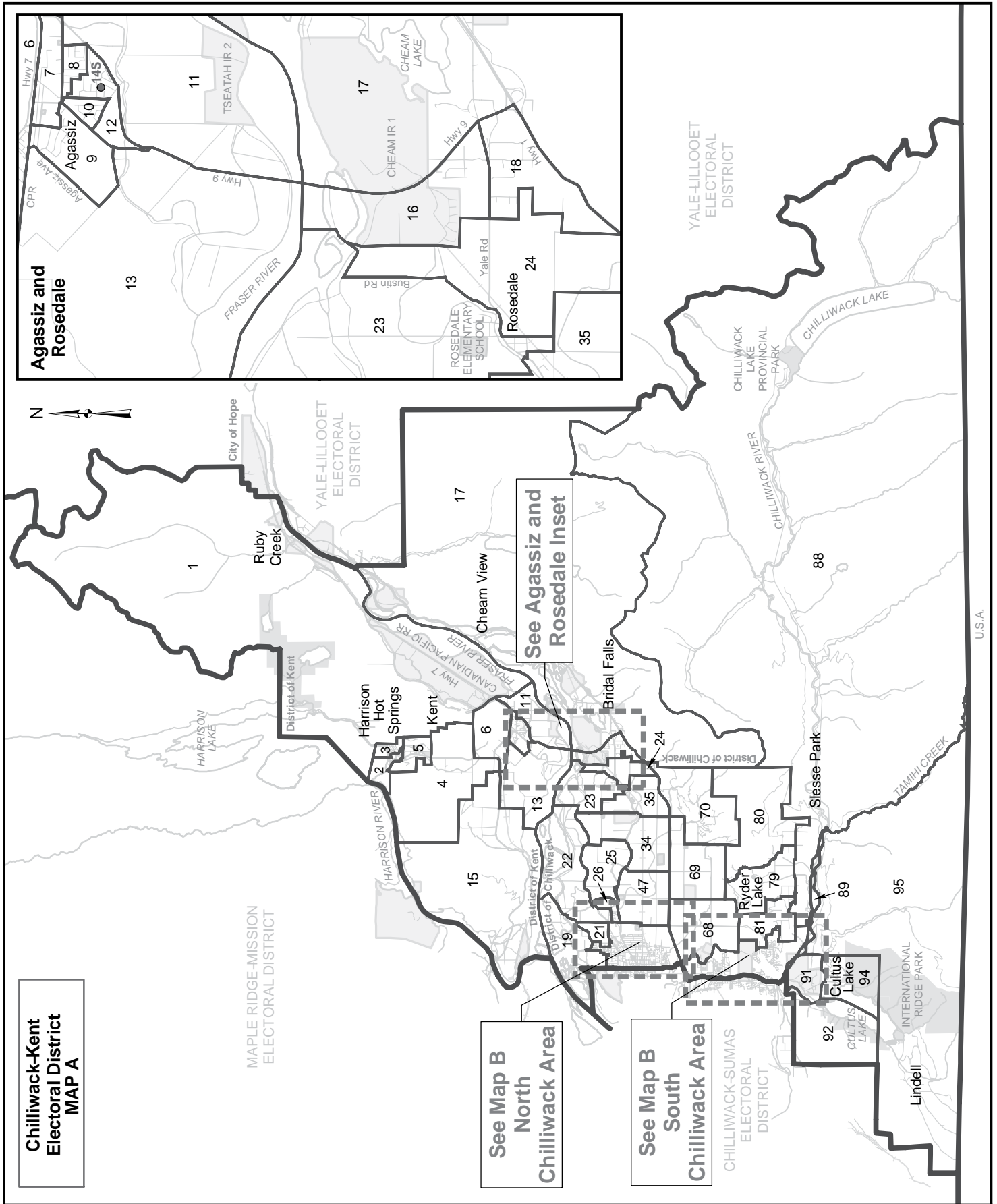
continued on next page

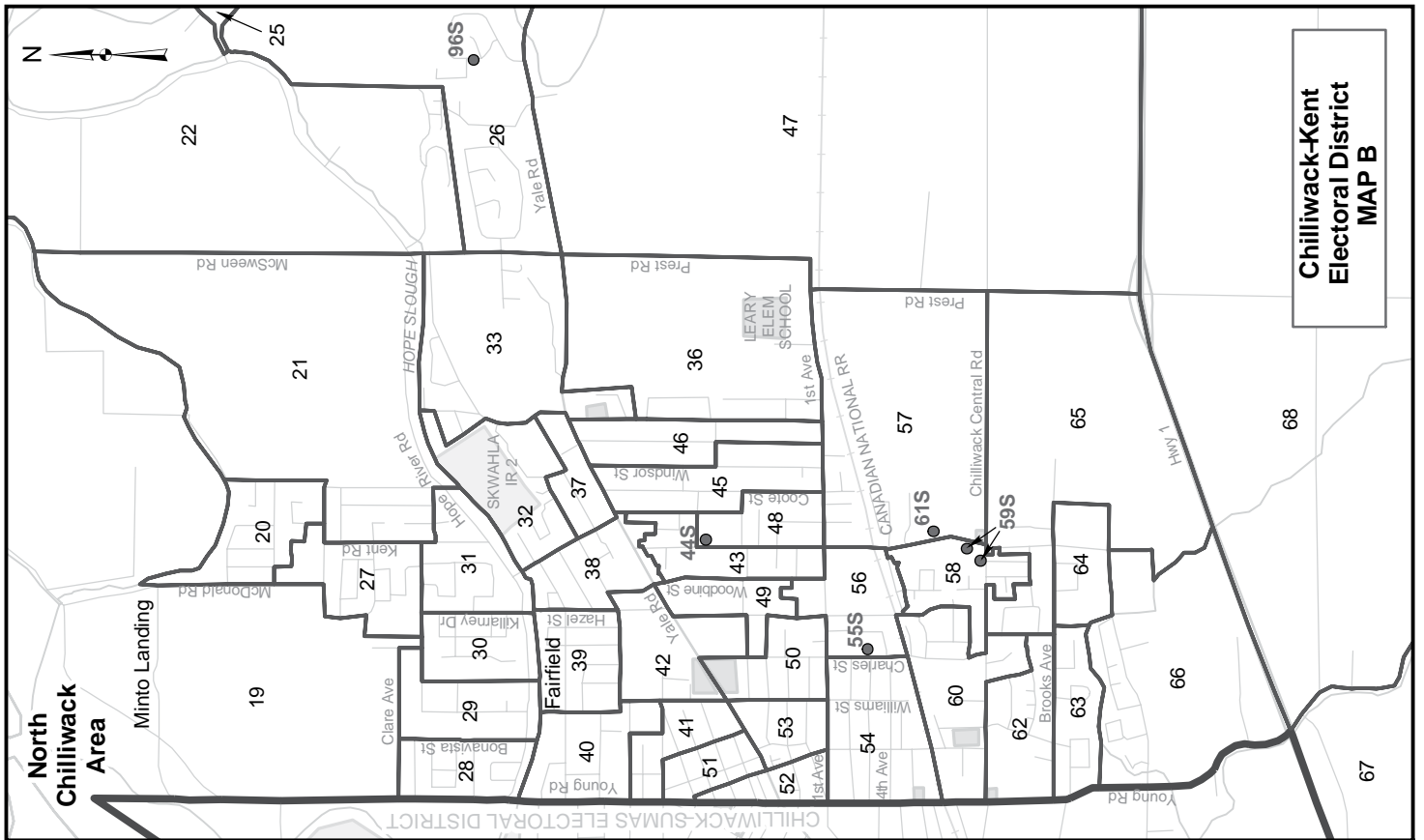
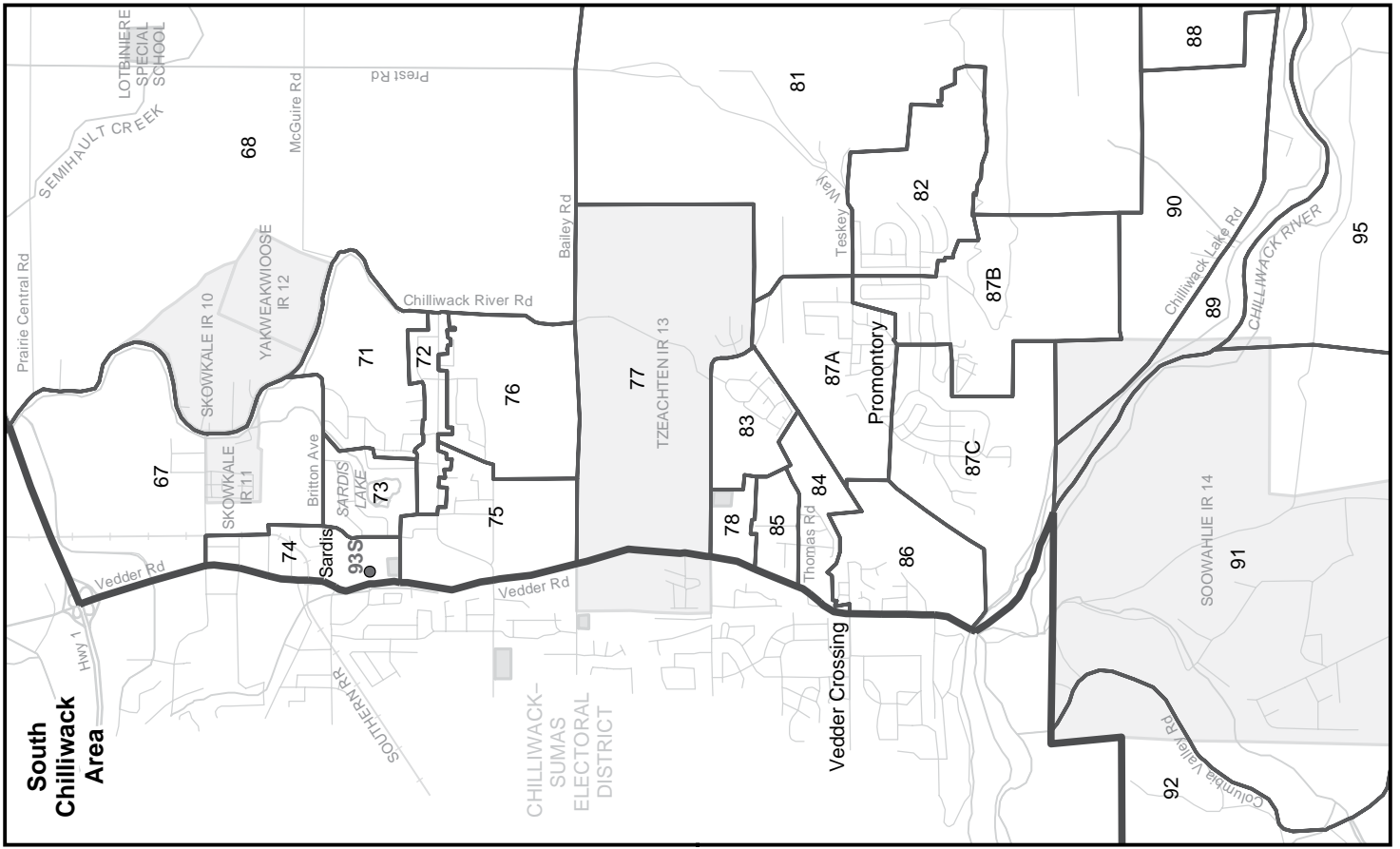
Voting Area (continued)	Yes	No	Total Valid Votes	Rejected Ballots	Registered Voters
76	93	80	173	6	282
77	125	73	198	3	322
78	73	49	122	2	189
79	82	57	139	2	182
80	80	78	158	5	287
81 *6	-	-	-	-	46
82	23	42	65	1	81
83	28	17	45	0	70
84	38	29	67	0	80
85 *6	57	60	117	1	62
86 *6	-	-	-	-	80
87	13	16	29	0	31
88	83	92	175	6	343
89	41	51	92	1	185
90	45	89	134	4	226
91S *5	15	15	30	25	34
92	27	41	68	0	109
93	21	28	49	1	97
94	37	35	72	0	143
95	24	45	69	2	127
96	93	81	174	2	270
97 *6	-	-	-	-	3
98	58	58	116	5	188
99S *5	-	-	-	-	17
100	81	146	227	3	362
101	60	109	169	1	273
102	74	123	197	1	324
103	74	123	197	5	359
104	21	28	49	0	93
105	61	125	186	6	373
106	68	105	173	4	362
107	25	42	67	3	118
Sub Totals	7,628	6,802	14,430	302	23,604

S. 98 Special	7	8	15	0	
S. 99 Absentee - in ED	267	210	477	9	
S. 100 Absentee - out of ED	80	49	129	3	
S. 101 Absentee - Advance	25	14	39	0	
S. 104 Voting in DEO office	86	56	142	8	
S. 106 Voting by mail	16	15	31	0	
Grand Totals	8,109	7,154	15,263	322	23,604
% of Valid Votes	53.13%	46.87%			

Summary:			
Valid Votes - Advance & General	14,430	94.54%	Total Valid Votes
S. 98 Special	15	0.10%	Total Valid Votes
S. 99 Absentee - in ED	477	3.13%	Total Valid Votes
S. 100 Absentee - out of ED	129	0.85%	Total Valid Votes
S. 101 Absentee - Advance	39	0.25%	Total Valid Votes
S. 104 Voting in DEO office	142	0.93%	Total Valid Votes
S. 106 Voting by mail	31	0.20%	Total Valid Votes
Total Valid Votes	15,263		
Rejected Ballots	322	2.07%	Ballots Cast
Registered Voters Who Voted	15,585	66.03%	Registered Voters
Registered Voters	23,604		

- *1 Voting Areas 1 and 35 combined
- *2 Voting Areas 2, 4, 5 and 7 combined
- *3 Voting Areas 11 and 14S combined
- *4 Voting Areas 16S, 19S and 37S combined
- *5 Voting Areas 65S, 91S and 99S combined
- *6 Voting Areas 69, 81, 85, 86 and 97 combined





Chilliwack-Kent
Electoral District
MAP B

**Chilliwack-Kent
Electoral District**

Voting Results

Advance Voting	Yes	No	Total Valid Votes	Rejected Ballots	Registered Voters
Chilliwack	841	757	1,598	35	
Kent	170	205	375	6	
General Voting Voting Area					
1	90	57	147	5	422
2	56	59	115	2	403
3	157	96	253	2	361
4	91	64	155	5	263
5	67	65	132	4	362
6	83	76	159	5	335
7	73	52	125	2	271
8	110	73	183	1	295
9	150	104	254	9	434
10	86	67	153	4	283
11	36	58	94	0	170
12	134	132	266	8	456
13	110	87	197	8	365
14S *1	-	-	-	-	32
15	60	46	106	3	300
16	90	63	153	0	285
17	68	68	136	4	277
18	130	132	262	3	432
19	118	86	204	5	338
20	96	76	172	11	350
21	94	92	186	13	397
22	147	158	305	16	517
23	106	101	207	7	413
24	50	42	92	6	182
25 *2	113	95	208	11	414
26	160	128	288	11	493
27	118	90	208	7	418
28	96	93	189	4	360
29	94	52	146	0	254
30	96	67	163	8	299
31	100	80	180	4	330
32	79	53	132	3	245
33	97	73	170	4	311
34	107	97	204	21	423
35	108	82	190	16	397

Voting Area (continued)	Yes	No	Total Valid Votes	Rejected Ballots	Registered Voters
36	121	90	211	7	380
37	93	67	160	6	378
38	71	57	128	0	283
39	114	74	188	8	363
40	89	68	157	2	341
41	71	39	110	2	325
42	96	72	168	7	431
43	103	108	211	7	437
44S	16	13	29	0	44
45	113	88	201	4	408
46	104	82	186	2	378
47	90	75	165	8	313
48	88	47	135	6	301
49	103	88	191	4	471
50	95	63	158	2	397
51	45	29	74	1	332
52	47	31	78	1	240
53	62	34	96	1	342
54	76	59	135	2	367
55S *1	-	-	-	-	52
56	91	100	191	0	465
57	100	64	164	3	371
58	100	106	206	0	455
59S *1	33	14	47	0	33
60	87	82	169	0	382
61S *3	-	-	-	-	16
62	118	84	202	5	390
63	78	53	131	0	243
64	80	62	142	6	267
65	78	68	146	3	337
66	92	82	174	9	402
67	84	66	150	5	326
68	124	130	254	14	616
69	46	52	98	3	197
70	119	94	213	7	415
71	88	84	172	11	287
72	92	79	171	4	289
73	139	101	240	2	413
74	63	45	108	2	267
75	276	207	483	19	824

continued on next page

Voting Area (continued)	Yes	No	Total Valid Votes	Rejected Ballots	Registered Voters
76	89	78	167	2	273
77	113	111	224	0	414
78	59	30	89	0	206
79	108	106	214	8	380
80	54	34	88	0	156
81	180	128	308	10	564
82	152	120	272	6	489
83	116	110	226	4	358
84	74	79	153	2	375
85	85	62	147	10	347
86	65	67	132	4	320
87A	161	136	297	8	570
87B	210	177	387	4	728
87C	198	149	347	13	639
88	107	85	192	2	443
89	130	99	229	6	398
90	119	91	210	4	330
91	100	93	193	1	415
92	130	80	210	3	406
93S *3	19	12	31	0	40
94	111	78	189	2	314
95	148	120	268	4	460
96S *2	-	-	-	-	2
Sub Totals	10,394	8,528	18,922	509	34,092

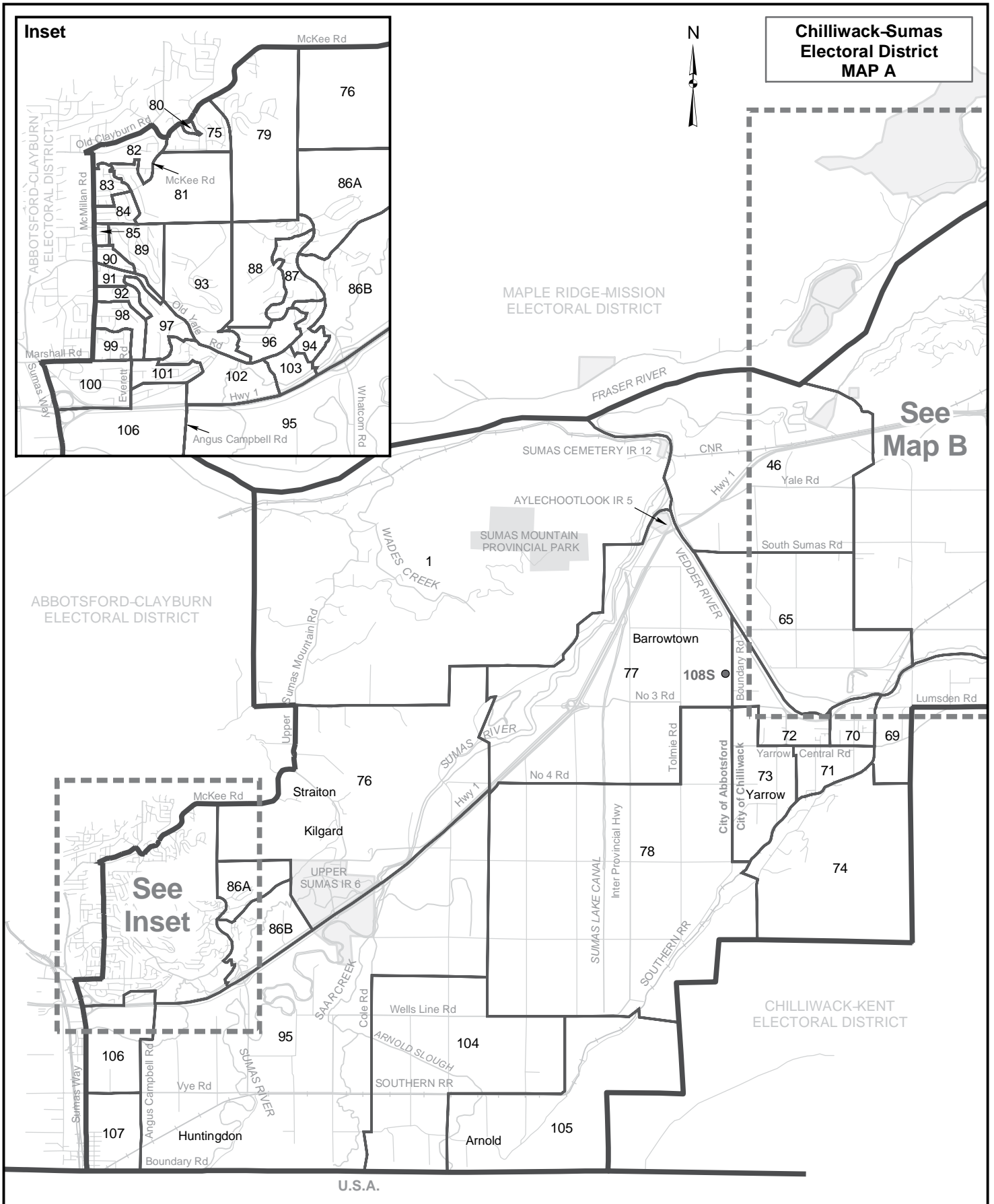
S. 98 Special	19	13	32	1	
S. 99 Absentee - in ED	245	170	415	12	
S. 100 Absentee - out of ED	90	54	144	9	
S. 101 Absentee - Advance	27	16	43	0	
S. 104 Voting in DEO office	71	50	121	1	
S. 106 Voting by mail	3	10	13	2	
Grand Totals	10,849	8,841	19,690	534	34,092
% of Valid Votes	55.10%	44.90%			

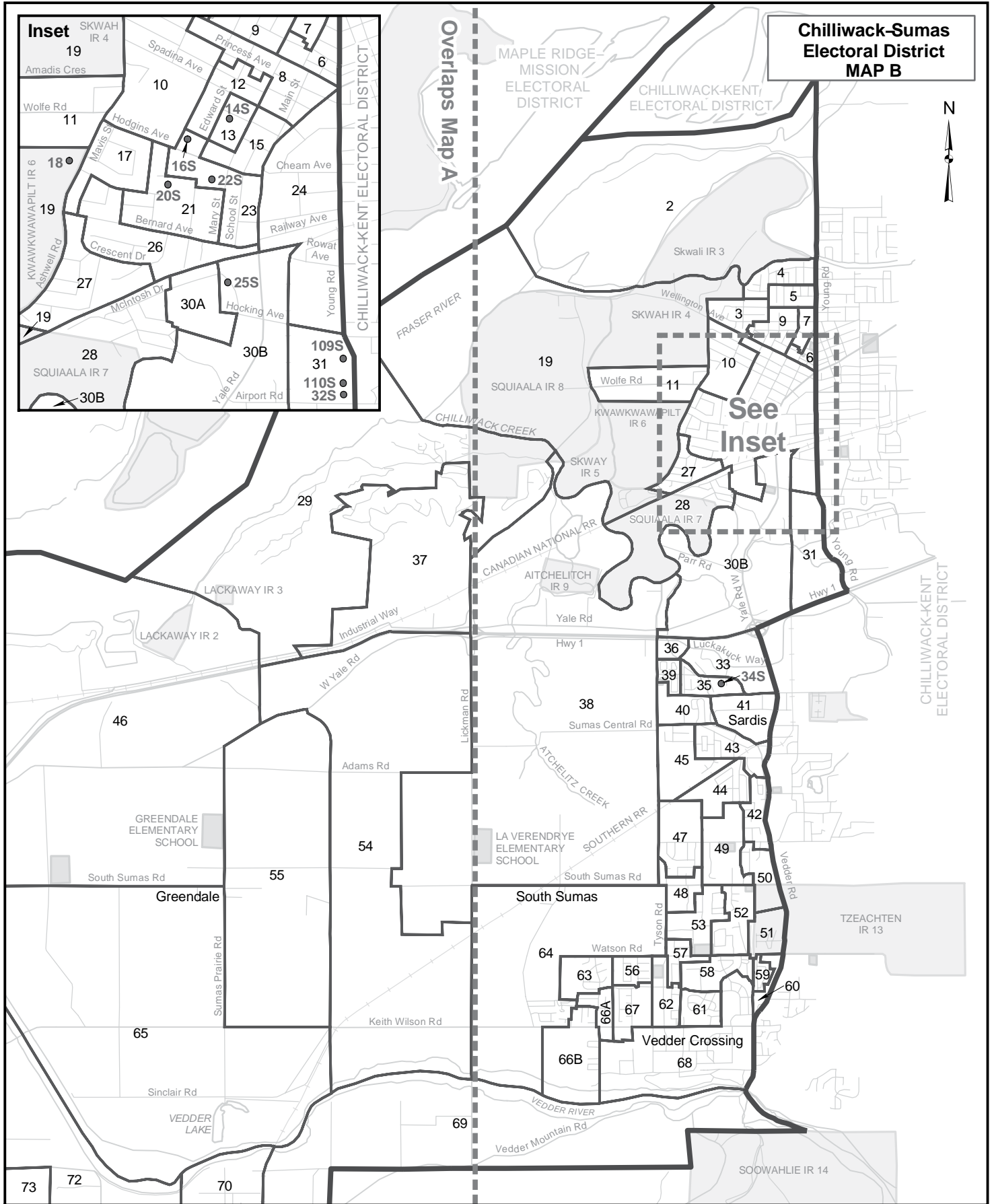
Summary:			
Valid Votes - Advance & General	18,922	96.10%	Total Valid Votes
S. 98 Special	32	0.16%	Total Valid Votes
S. 99 Absentee - in ED	415	2.11%	Total Valid Votes
S. 100 Absentee - out of ED	144	0.73%	Total Valid Votes
S. 101 Absentee - Advance	43	0.22%	Total Valid Votes
S. 104 Voting in DEO office	121	0.61%	Total Valid Votes
S. 106 Voting by mail	13	0.07%	Total Valid Votes
Total Valid Votes	19,690		
Rejected Ballots	534	2.64%	Ballots Cast
Registered Voters Who Voted	20,224	59.32%	Registered Voters
Registered Voters	34,092		

*1 Voting Areas 14S, 55S and 59S combined

*2 Voting Areas 25 and 96S combined

*3 Voting Areas 61S and 93S combined





**Chilliwack-Sumas
Electoral District**

Voting Results

Advance Voting	Yes	No	Total Valid Votes	Rejected Ballots	Registered Voters
Abbotsford	418	297	715	27	
Chilliwack	777	628	1,405	32	
General Voting Voting Area					
1 *1	93	53	146	4	263
2 *1	-	-	-	-	58
3	76	62	138	6	335
4	81	35	116	0	356
5	83	50	133	4	304
6	35	38	73	1	97
7	85	72	157	2	377
8	79	66	145	4	361
9	92	72	164	0	419
10	87	71	158	2	347
11	71	68	139	7	366
12	119	69	188	8	420
13	70	43	113	4	281
14S *2	18	10	28	17	68
15	61	64	125	9	296
16S	43	47	90	7	124
17	80	54	134	5	312
18	87	69	156	3	323
19	11	15	26	1	164
20S *2	-	-	-	-	63
21	78	94	172	4	372
22S *3	22	20	42	13	97
23	42	49	91	4	217
24	35	39	74	1	242
25S *3	-	-	-	-	52
26	116	76	192	6	396
27	101	58	159	1	363
28	78	56	134	5	366
29	194	143	337	5	683
30A	52	39	91	0	261
30B	45	41	86	0	304
31	79	72	151	6	304
32S *4	39	18	57	10	72
33	59	79	138	2	306
34S	16	10	26	6	94

Voting Area (continued)	Yes	No	Total Valid Votes	Rejected Ballots	Registered Voters
35	160	138	298	11	512
36	42	25	67	2	239
37	54	29	83	3	162
38	88	93	181	2	412
39	100	92	192	4	294
40	92	83	175	2	304
41	85	65	150	6	315
42	103	101	204	12	340
43	121	73	194	6	374
44	100	110	210	1	332
45	100	66	166	4	305
46	127	102	229	11	418
47	116	93	209	5	397
48	103	72	175	7	342
49	99	94	193	10	351
50	65	57	122	0	217
51	54	59	113	2	232
52	119	72	191	4	393
53	113	86	199	6	377
54	78	91	169	3	246
55	84	114	198	8	363
56	100	100	200	2	327
57	108	99	207	3	438
58	31	6	37	0	141
59	48	30	78	1	192
60	44	21	65	3	205
61	41	18	59	2	197
62	129	72	201	8	410
63	109	112	221	5	368
64	161	139	300	8	573
65	116	100	216	8	391
66A	122	67	189	4	321
66B	129	91	220	7	409
67	124	115	239	5	409
68 *5	-	-	-	-	140
69 *5	86	68	154	5	253
70	138	96	234	5	381
71	114	58	172	7	310
72	147	84	231	11	381
73	113	84	197	4	329

continued on next page

Voting Area (continued)	Yes	No	Total Valid Votes	Rejected Ballots	Registered Voters
74	78	79	157	5	274
75	177	162	339	5	595
76	84	52	136	6	347
77	85	69	154	6	281
78	90	108	198	6	389
79	139	122	261	5	505
80	20	21	41	1	58
81	117	100	217	7	375
82	100	81	181	3	361
83	91	63	154	5	281
84	100	82	182	2	349
85	18	22	40	0	74
86A	116	94	210	8	399
86B	85	101	186	6	364
87	147	126	273	11	509
88	172	189	361	1	623
89	172	125	297	7	520
90	93	65	158	2	318
91	53	44	97	3	205
92	63	55	118	2	215
93	139	147	286	19	566
94	113	121	234	5	521
95	90	108	198	4	326
96	99	69	168	18	356
97	127	89	216	4	378
98	127	79	206	2	390
99	91	65	156	3	288
100	93	90	183	7	363
101	82	65	147	3	312
102	99	74	173	2	298
103	104	75	179	4	344
104	41	73	114	5	193
105	68	67	135	7	244
106	83	79	162	3	360
107	142	144	286	6	521
108S *6	22	13	35	5	26
109S *6	-	-	-	-	25
110S *4	-	-	-	-	30
Sub Totals	10,805	8,870	19,675	591	35,146

	Yes	No	Total Valid Votes	Rejected Ballots	Registered Voters
S. 98 Special	19	9	28	0	
S. 99 Absentee - in ED	181	113	294	9	
S. 100 Absentee - out of ED	111	75	186	6	
S. 101 Absentee - Advance	33	19	52	2	
S. 104 Voting in DEO office	42	35	77	0	
S. 106 Voting by mail	35	19	54	1	
Grand Totals	11,226	9,140	20,366	609	35,146
% of Valid Votes	55.12%	44.88%			

Summary:

Valid Votes - Advance & General	19,675	96.61%	Total Valid Votes
S. 98 Special	28	0.13%	Total Valid Votes
S. 99 Absentee - in ED	294	1.44%	Total Valid Votes
S. 100 Absentee - out of ED	186	0.91%	Total Valid Votes
S. 101 Absentee - Advance	52	0.26%	Total Valid Votes
S. 104 Voting in DEO office	77	0.38%	Total Valid Votes
S. 106 Voting by mail	54	0.27%	Total Valid Votes
Total Valid Votes	20,366		
Rejected Ballots	609	2.90%	Ballots Cast
Registered Voters Who Voted	20,975	59.68%	Registered Voters
Registered Voters	35,146		

*1 Voting Areas 1 and 2 combined

*2 Voting Areas 14S and 20S combined

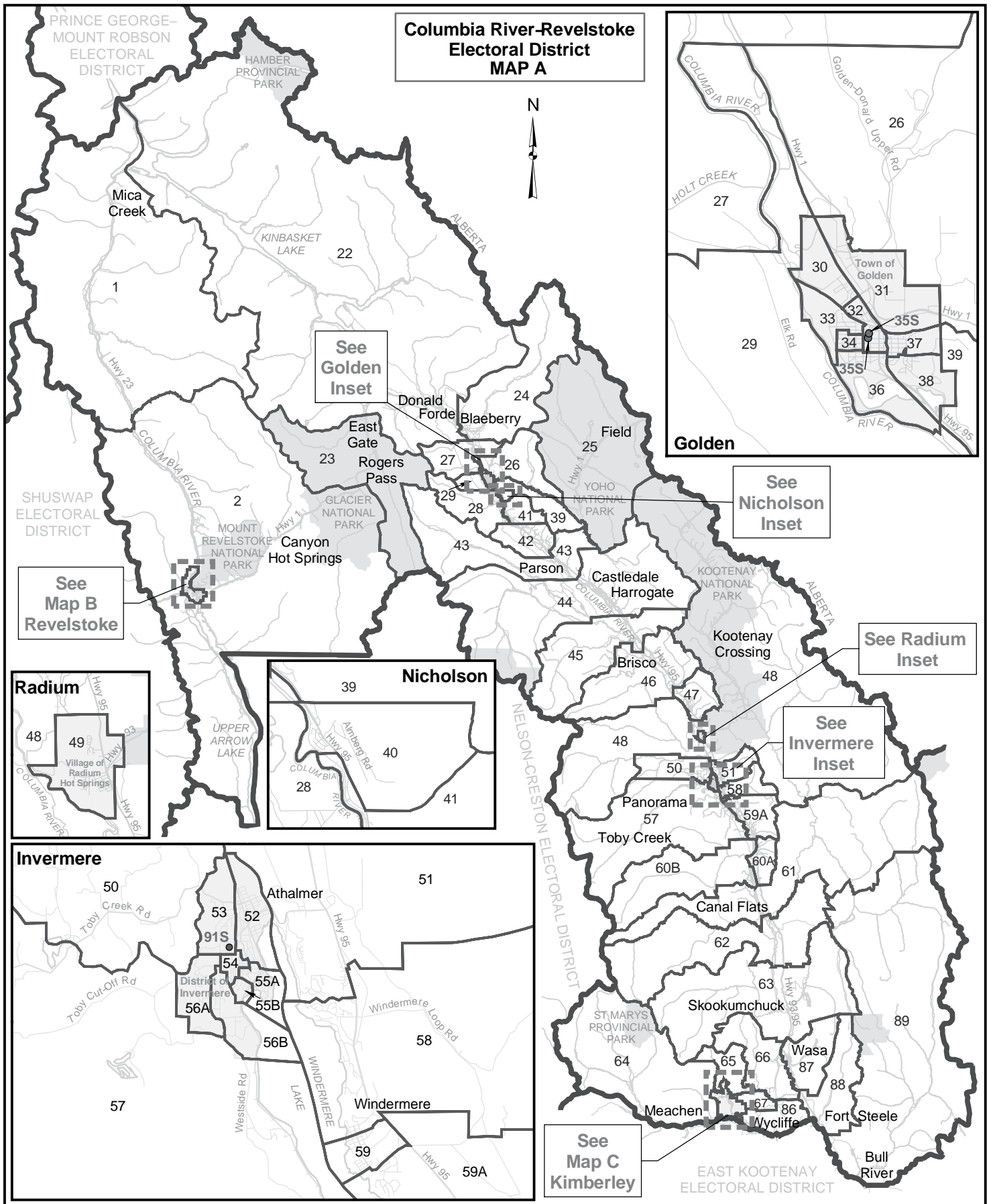
*3 Voting Areas 22S and 25S combined

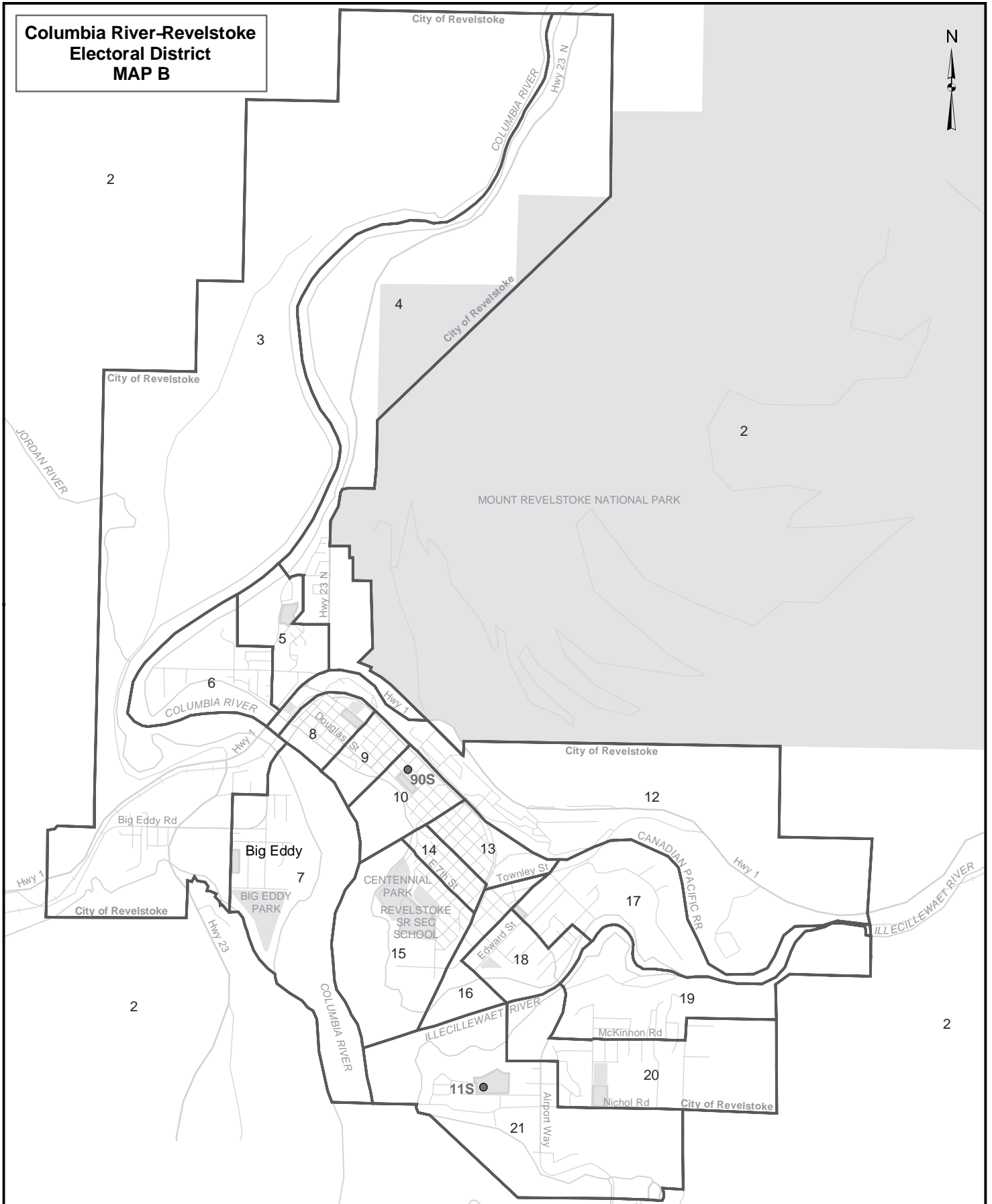
*4 Voting Areas 32S and 110S combined

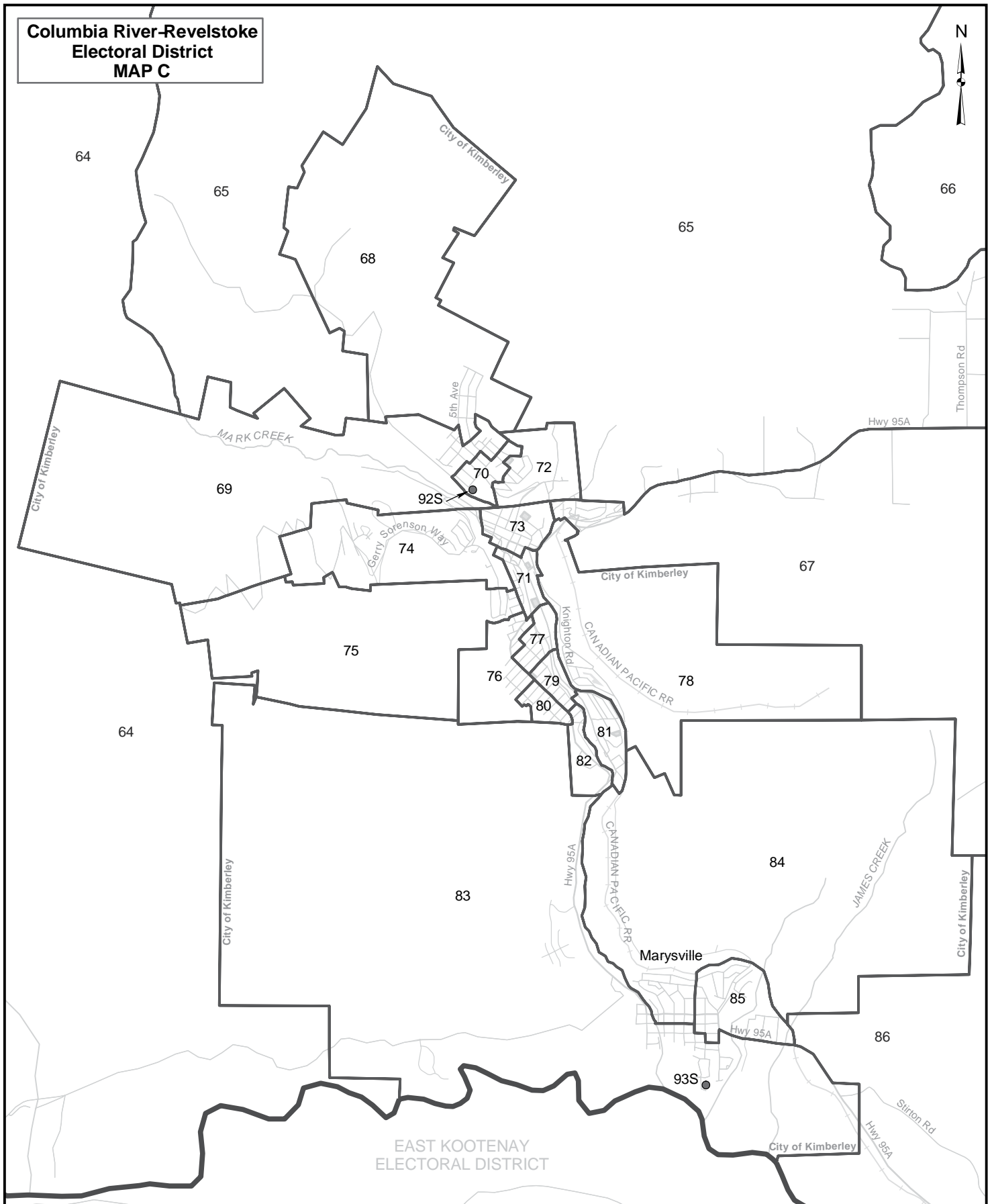
*5 Voting Areas 68 and 69 combined

*6 Voting Areas 108S and 109S combined

**Columbia River-Revelstoke Electoral District
MAP A**







Voting Results

Columbia River-Revelstoke
Electoral District

Advance Voting	Yes	No	Total Valid Votes	Rejected Ballots	Registered Voters
Golden	219	217	436	11	
Invermere	184	140	324	5	
Kimberley	389	244	633	17	
Revelstoke	345	311	656	16	
General Voting Voting Area					
1 *1	-	-	-	-	7
2	105	72	177	3	359
3	48	49	97	1	207
4	69	75	144	3	318
5	84	74	158	5	275
6	80	77	157	7	305
7	51	61	112	9	261
8 *1	56	56	112	3	214
9	80	63	143	4	316
10	59	53	112	1	256
11S *2	-	-	-	-	23
12	43	27	70	2	193
13	74	46	120	4	245
14	102	79	181	5	389
15	56	66	122	2	244
16	68	74	142	5	306
17	79	78	157	4	400
18	58	72	130	5	309
19	108	65	173	4	308
20	117	75	192	4	389
21	114	89	203	12	366
22 *3	26	17	43	3	54
23	0	0	0	0	0
24	64	40	104	5	229
25	41	17	58	7	131
26	74	50	124	4	256
27	29	16	45	6	85
28	41	47	88	4	199
29 *3	-	-	-	-	33
30	50	43	93	3	249
31	74	54	128	1	435
32	62	54	116	3	310
33	105	110	215	10	469
34	89	81	170	6	350
35S *2	-	-	-	-	12

Voting Area (continued)	Yes	No	Total Valid Votes	Rejected Ballots	Registered Voters
36	71	40	111	9	273
37	70	73	143	4	282
38	108	115	223	8	432
39 *3	-	-	-	-	60
40	76	69	145	6	299
41	68	75	143	1	335
42	30	19	49	2	150
43	40	46	86	1	130
44	23	29	52	0	85
45 *4	-	-	-	-	56
46 *4	82	28	110	2	131
47	153	76	229	5	428
48	52	37	89	0	208
49	113	118	231	1	447
50	84	66	150	2	329
51	93	47	140	2	327
52	75	45	120	0	244
53	113	83	196	11	399
54	109	71	180	5	372
55A	61	37	98	4	206
55B	50	33	83	1	150
56A	92	56	148	2	288
56B	74	74	148	7	277
57	61	31	92	0	179
58	91	63	154	2	301
59	79	37	116	17	226
59A	33	22	55	2	143
60A	100	80	180	2	344
60B	87	61	148	5	285
61	76	60	136	3	268
62	75	63	138	1	245
63	37	37	74	2	111
64	28	4	32	1	53
65	97	73	170	4	312
66	78	45	123	4	182
67	92	44	136	2	273
68	83	53	136	5	267
69	78	38	116	1	240
70	70	30	100	0	246
71	91	54	145	3	313

continued on next page

Voting Area (continued)	Yes	No	Total Valid Votes	Rejected Ballots	Registered Voters
72	92	39	131	1	258
73	75	32	107	5	265
74	88	44	132	1	290
75	90	32	122	1	211
76	80	41	121	0	262
77	81	52	133	0	241
78	101	36	137	2	248
79	61	32	93	2	188
80	67	38	105	0	189
81	99	61	160	6	314
82	58	33	91	1	231
83	168	75	243	6	421
84	112	73	185	5	318
85	135	92	227	8	418
86	128	74	202	4	405
87	93	97	190	5	299
88	27	22	49	0	90
89	31	28	59	0	106
90S *2	31	20	51	5	13
91S *2	-	-	-	-	17
92S	18	9	27	3	39
93S *2	-	-	-	-	38
Sub Totals	7,771	5,654	13,425	366	23,259

S. 98 Special	42	42	84	11	
S. 99 Absentee - in ED	102	58	160	2	
S. 100 Absentee - out of ED	71	36	107	3	
S. 101 Absentee - Advance	13	9	22	1	
S. 104 Voting in DEO office	45	24	69	1	
S. 106 Voting by mail	26	13	39	0	
Grand Totals	8,070	5,836	13,906	384	23,259
% of Valid Votes	58.03%	41.97%			

Summary:

Valid Votes - Advance & General	13,425	96.54%	Total Valid Votes
S. 98 Special	84	0.60%	Total Valid Votes
S. 99 Absentee - in ED	160	1.15%	Total Valid Votes
S. 100 Absentee - out of ED	107	0.77%	Total Valid Votes
S. 101 Absentee - Advance	22	0.16%	Total Valid Votes
S. 104 Voting in DEO office	69	0.50%	Total Valid Votes
S. 106 Voting by mail	39	0.28%	Total Valid Votes

Total Valid Votes 13,906

Rejected Ballots	384	2.69%	Ballots Cast
Registered Voters Who Voted	14,290	61.44%	Registered Voters

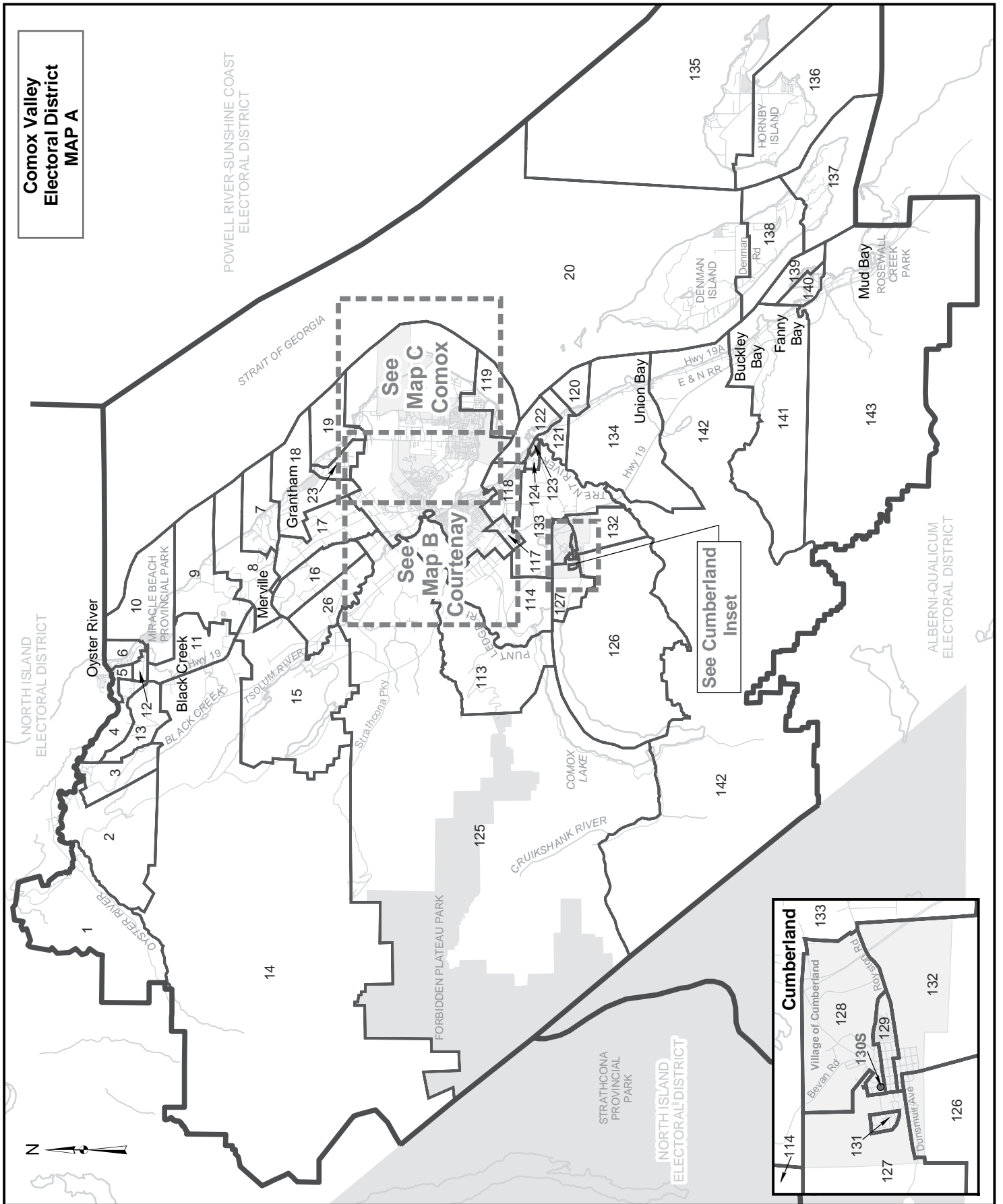
Registered Voters 23,259

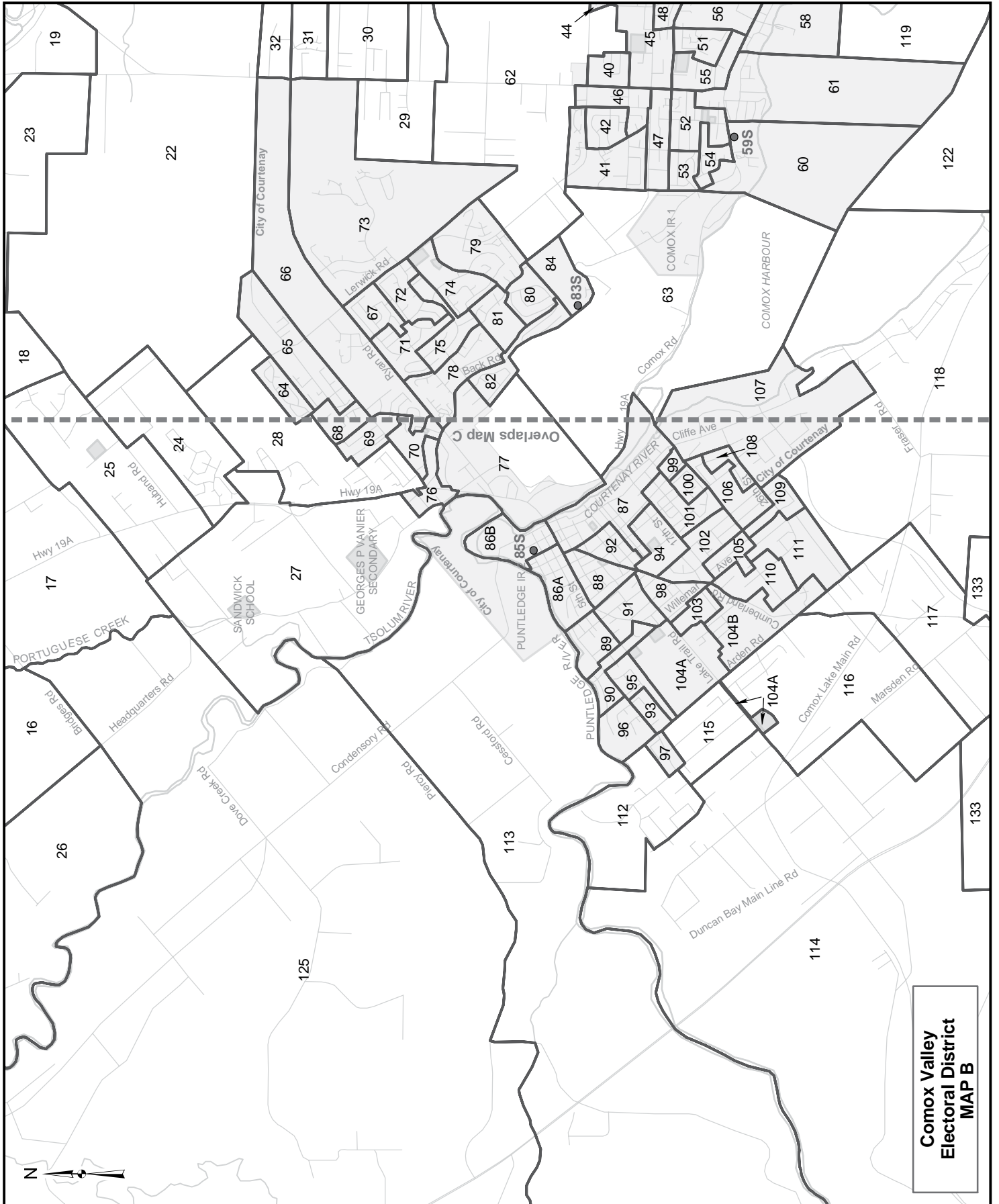
*1 Voting Areas 1 and 8 combined

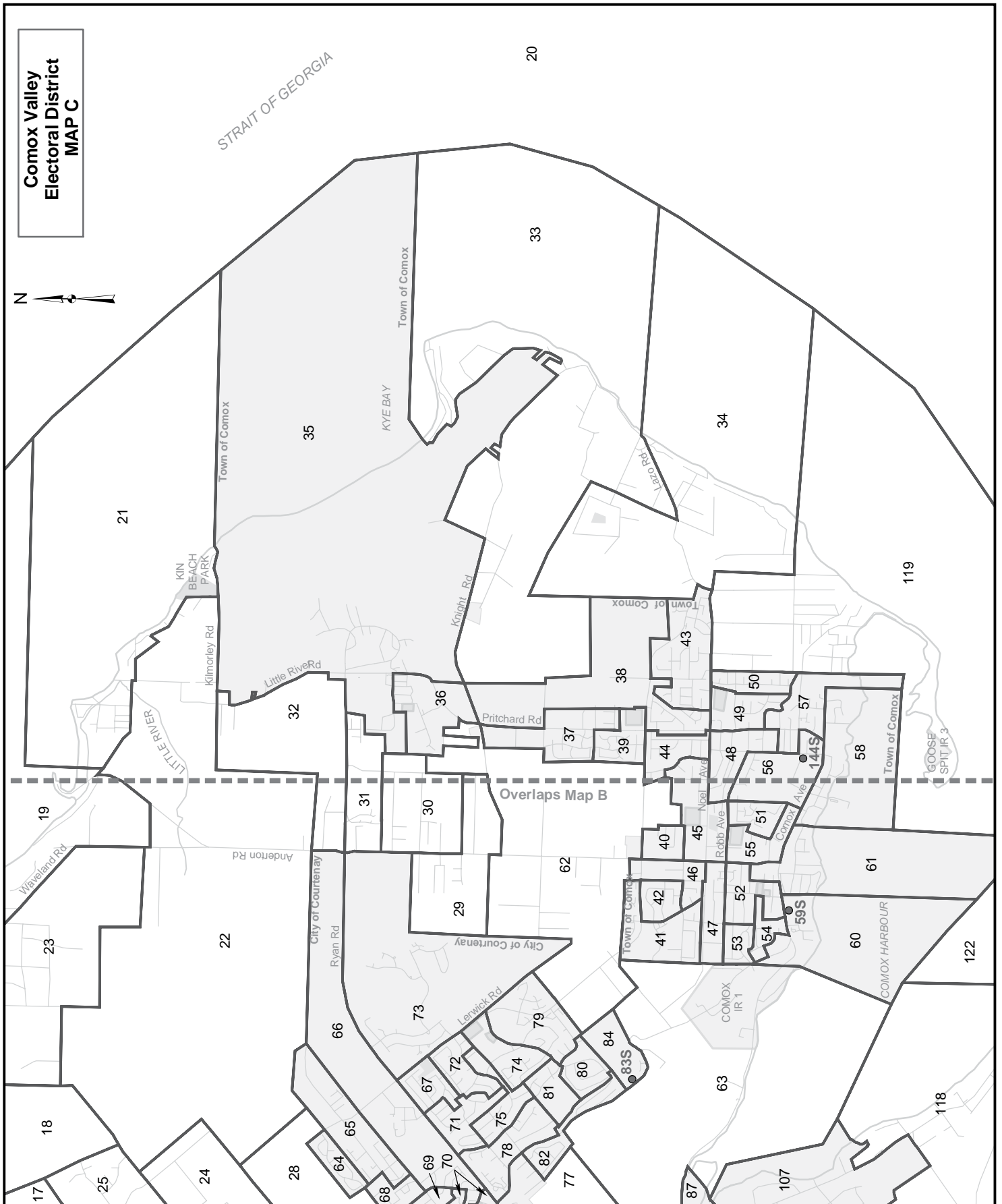
*2 Voting Areas 11S, 35S, 90S, 91S and 93S combined

*3 Voting Areas 22, 29 and 39 combined

*4 Voting Areas 45 and 46 combined







Advance Voting	Yes	No	Total Valid Votes	Rejected Ballots	Registered Voters
Comox	1,011	848	1,859	35	
Courtenay	1,275	1,037	2,312	22	
Cumberland	187	129	316	5	
General Voting Voting Area					
1	0	0	0	0	0
2	81	41	122	5	208
3	124	83	207	8	358
4	90	63	153	2	251
5	115	80	195	0	275
6	132	106	238	5	397
7	164	102	266	5	446
8	108	55	163	2	286
9	93	48	141	6	222
10	63	41	104	2	161
11	97	63	160	3	259
12	73	51	124	0	193
13	60	51	111	1	183
14	80	77	157	6	280
15	157	64	221	5	383
16	87	72	159	4	272
17	163	95	258	9	492
18	167	85	252	0	436
19	114	74	188	3	326
20	213	45	258	3	380
21	142	85	227	5	384
22	73	35	108	0	216
23	81	38	119	0	237
24	144	86	230	3	431
25	105	83	188	5	323
26	91	44	135	2	224
27	89	58	147	0	320
28	99	53	152	9	358
29	83	54	137	0	270
30	63	44	107	4	195
31	68	61	129	0	255
32	66	39	105	0	204
33	151	59	210	0	397
34	183	84	267	4	439
35	26	15	41	0	111

Voting Area (continued)	Yes	No	Total Valid Votes	Rejected Ballots	Registered Voters
36	28	27	55	0	163
37	119	88	207	7	399
38	84	99	183	10	411
39	102	78	180	5	303
40	52	41	93	3	210
41	141	95	236	12	462
42	100	78	178	9	408
43	242	153	395	5	770
44	102	61	163	2	330
45	150	104	254	14	498
46	106	72	178	9	344
47	119	73	192	3	386
48	126	69	195	3	381
49	102	68	170	4	363
50	103	76	179	7	349
51	74	57	131	5	247
52	115	54	169	0	394
53	70	50	120	7	223
54	57	38	95	3	202
55	69	46	115	2	272
56	99	109	208	5	423
57	132	65	197	16	390
58	132	81	213	0	376
59S	36	5	41	0	94
60	101	75	176	5	410
61	113	82	195	4	343
62	146	119	265	7	492
63	98	52	150	2	334
64	52	74	126	2	229
65	135	101	236	4	494
66	73	70	143	4	278
67	100	60	160	2	346
68	96	65	161	1	427
69	96	38	134	2	319
70	78	35	113	4	311
71	130	100	230	7	421
72	135	99	234	0	417
73	186	171	357	8	561
74	104	69	173	6	332
75	119	82	201	8	378

continued on next page

Voting Results

Comox Valley
Electoral District

Voting Area (continued)	Yes	No	Total Valid Votes	Rejected Ballots	Registered Voters	Voting Area (continued)	Yes	No	Total Valid Votes	Rejected Ballots	Registered Voters
76	74	16	90	6	412	114	151	82	233	6	402
77	126	62	188	6	452	115	55	45	100	3	149
78	108	92	200	4	482	116	105	90	195	0	371
79	218	165	383	14	765	117	103	60	163	5	318
80	78	83	161	2	254	118	138	97	235	3	370
81 *1	37	23	60	1	120	119	138	93	231	4	412
82	76	48	124	4	252	120	72	63	135	4	217
83S	16	17	33	2	56	121	70	64	134	3	276
84 *1	-	-	-	-	11	122	138	98	236	5	380
85S *2	-	-	-	-	20	123	131	75	206	4	284
86A	101	40	141	4	285	124	64	45	109	5	174
86B	86	48	134	4	333	125	144	85	229	7	422
87	92	46	138	5	414	126	79	47	126	1	212
88	54	25	79	1	193	127	85	42	127	4	252
89	99	42	141	2	257	128	161	94	255	0	439
90	76	35	111	4	263	129	146	84	230	6	429
91	105	63	168	0	455	130S	16	17	33	2	46
92	59	26	85	2	194	131	64	86	150	7	248
93	48	34	82	2	211	132	124	51	175	3	289
94	55	46	101	6	248	133	148	98	246	7	426
95	79	37	116	3	253	134	98	73	171	7	303
96	70	43	113	3	220	135	215	39	254	3	366
97	74	41	115	1	244	136	276	26	302	7	438
98	113	60	173	2	438	137	104	19	123	3	191
99	46	21	67	4	225	138	142	41	183	3	272
100	47	41	88	0	162	139	112	48	160	1	215
101	118	63	181	3	382	140	96	49	145	4	213
102	91	88	179	2	422	141	81	71	152	8	263
103	53	32	85	1	228	142	112	106	218	5	354
104A	66	35	101	4	280	143	56	39	95	4	177
104B	91	46	137	1	292	144S *2	24	13	37	2	33
105	70	35	105	4	261	Sub Totals	16,915	10,997	27,912	610	45,205
106	103	76	179	3	390						
107	74	36	110	4	305						
108	64	72	136	6	264						
109	56	41	97	2	262						
110	102	54	156	5	341						
111	74	49	123	3	300						
112	99	75	174	4	258						
113	129	74	203	0	398						

continued on next page

	Yes	No	Total Valid Votes	Rejected Ballots	Registered Voters
S. 98 Special	89	42	131	1	
S. 99 Absentee - in ED	594	282	876	23	
S. 100 Absentee - out of ED	154	48	202	4	
S. 101 Absentee - Advance	29	13	42	0	
S. 104 Voting in DEO office	409	268	677	8	
S. 106 Voting by mail	58	36	94	2	
Grand Totals	18,248	11,686	29,934	648	45,205
% of Valid Votes	60.96%	39.04%			

Summary:

Valid Votes - Advance & General	27,912	93.25%	Total Valid Votes
S. 98 Special	131	0.44%	Total Valid Votes
S. 99 Absentee - in ED	876	2.93%	Total Valid Votes
S. 100 Absentee - out of ED	202	0.67%	Total Valid Votes
S. 101 Absentee - Advance	42	0.14%	Total Valid Votes
S. 104 Voting in DEO office	677	2.26%	Total Valid Votes
S. 106 Voting by mail	94	0.31%	Total Valid Votes

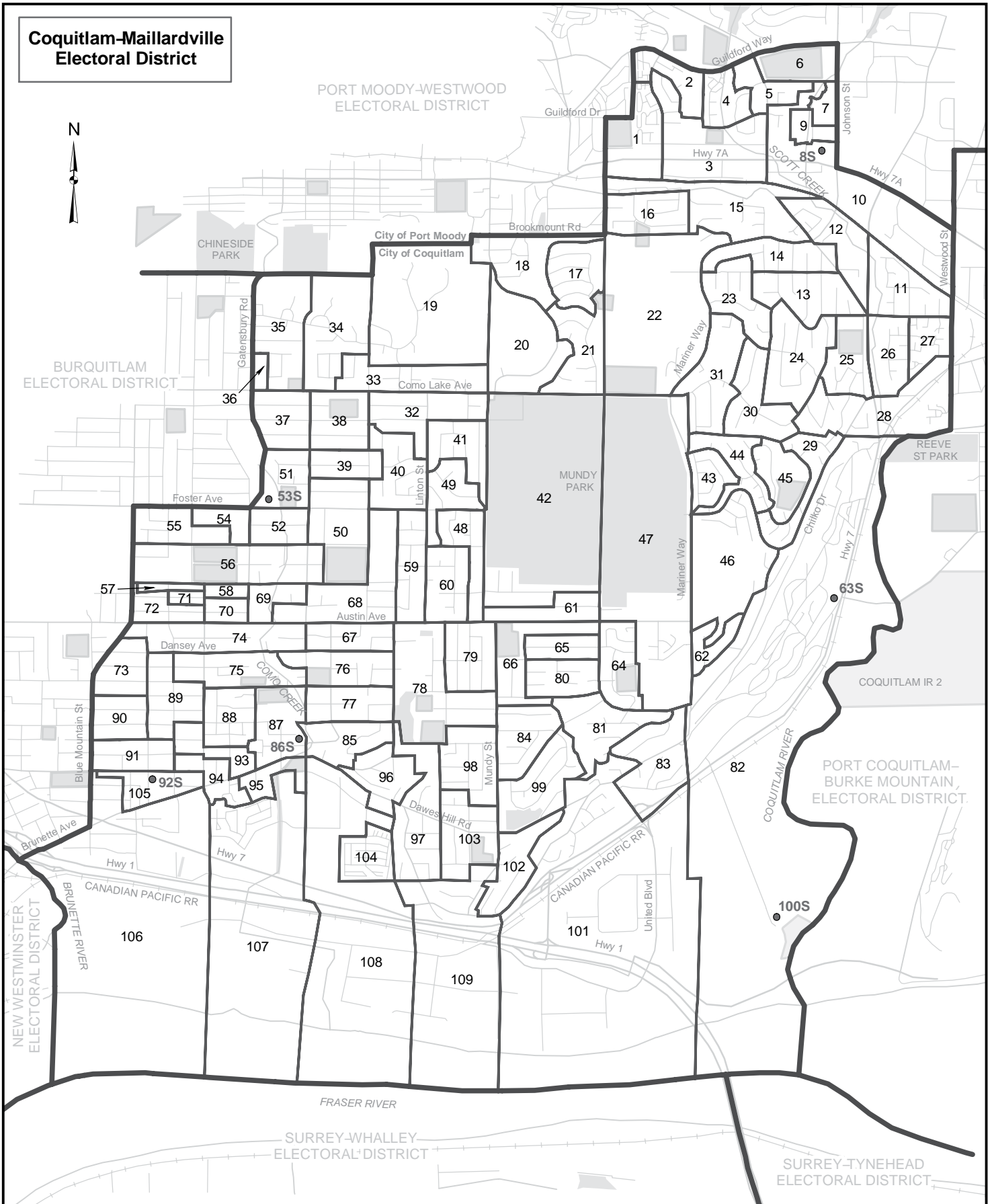
Total Valid Votes 29,934

Rejected Ballots 648 2.12% Ballots Cast
Registered Voters Who Voted 30,582 67.65% Registered Voters

Registered Voters 45,205

*1 Voting Areas 81 and 84 combined

*2 Voting Areas 85S and 144S combined



**Coquitlam-Maillardville
Electoral District**

Voting Results

Advance Voting	Yes	No	Total Valid Votes	Rejected Ballots	Registered Voters	Voting Area (continued)	Yes	No	Total Valid Votes	Rejected Ballots	Registered Voters
Mundy Park Christian Fellowship Church	1,148	923	2,071	76		36	24	23	47	2	76
						37	109	69	178	7	347
						38	60	52	112	1	238
						39	65	51	116	3	218
						40	122	117	239	5	426
General Voting Voting Area						41	117	73	190	6	315
1	121	92	213	4	375	42	75	76	151	0	265
2	113	87	200	2	341	43	92	89	181	10	348
3	107	92	199	5	386	44	108	90	198	4	359
4	140	50	190	7	334	45	78	48	126	2	251
5	105	56	161	4	335	46	110	90	200	10	426
6	67	36	103	1	170	47	102	72	174	2	333
7	129	96	225	3	395	48	69	73	142	4	266
8S	22	20	42	5	60	49	94	60	154	4	257
9	141	84	225	11	380	50	99	62	161	2	303
10	63	34	97	1	174	51	78	50	128	5	246
11	134	81	215	1	357	52	52	41	93	2	176
12	135	62	197	0	400	53S *1	28	20	48	9	55
13	140	91	231	4	439	54	31	35	66	2	136
14	122	89	211	4	406	55	68	66	134	3	241
15	133	84	217	7	386	56	101	69	170	3	307
16	118	77	195	6	364	57	52	34	86	2	208
17	149	84	233	9	359	58	79	43	122	2	263
18	144	76	220	3	344	59	97	102	199	1	338
19	126	113	239	1	354	60	98	74	172	9	314
20	84	81	165	4	272	61	79	60	139	3	261
21	139	113	252	8	384	62	111	76	187	4	333
22	108	82	190	13	363	63S	69	37	106	22	395
23	128	79	207	6	355	64	109	94	203	4	408
24	117	90	207	4	345	65	64	65	129	0	233
25	83	41	124	0	229	66	103	76	179	5	304
26	94	91	185	9	295	67	63	63	126	7	242
27	101	89	190	3	379	68	111	74	185	5	340
28	167	91	258	0	495	69	86	60	146	3	349
29	113	92	205	3	353	70	66	41	107	1	288
30	112	84	196	6	315	71	57	50	107	1	261
31	153	87	240	8	350	72	84	58	142	3	346
32	126	94	220	9	409	73	75	72	147	5	260
33	112	66	178	7	333	74	97	91	188	6	359
34	136	100	236	4	395	75	131	98	229	11	413
35	133	75	208	1	363						

continued on next page

Voting Results

Coquitlam-Maillardville
Electoral District

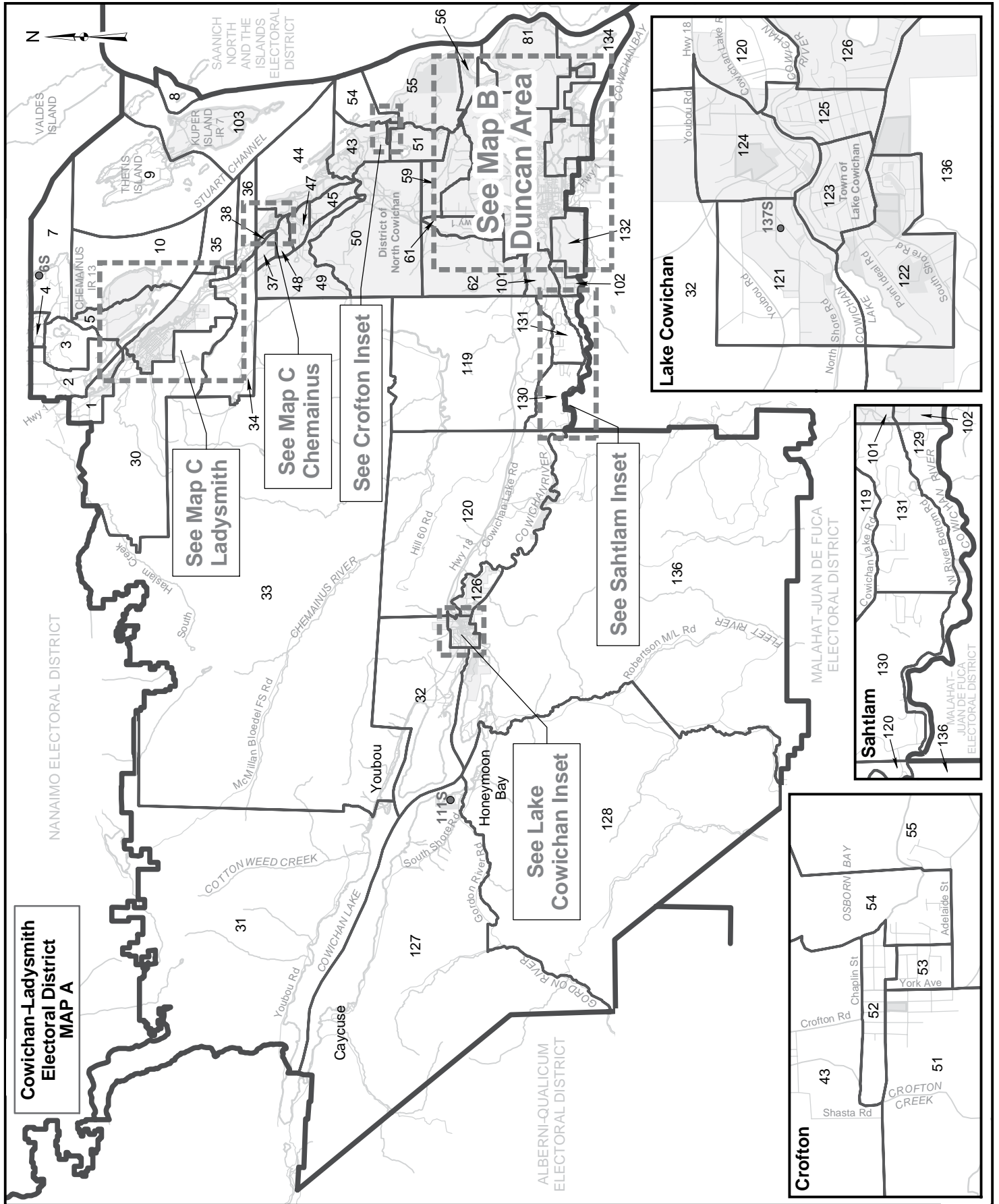
Voting Area (continued)	Yes	No	Total Valid Votes	Rejected Ballots	Registered Voters
76	98	82	180	4	274
77	72	74	146	4	258
78	120	121	241	1	393
79	98	102	200	3	325
80	105	68	173	2	286
81	119	79	198	4	343
82	93	86	179	1	353
83	100	57	157	2	336
84	147	109	256	3	428
85	152	97	249	8	498
86S *1	-	-	-	-	57
87	147	84	231	3	476
88	134	55	189	8	364
89	132	87	219	7	430
90	77	73	150	0	271
91	97	52	149	6	305
92S	24	13	37	6	74
93	122	85	207	6	384
94	157	104	261	8	527
95	103	75	178	7	341
96	78	54	132	3	278
97	117	103	220	6	371
98	146	108	254	6	405
99	147	127	274	11	572
100S	45	39	84	4	246
101	189	102	291	7	635
102	134	94	228	6	427
103	124	82	206	9	354
104	104	106	210	6	353
105	69	37	106	2	291
106	76	45	121	1	398
107	118	95	213	1	326
108	118	88	206	0	379
109	133	68	201	4	354
Sub Totals	12,271	8,927	21,198	568	35,610

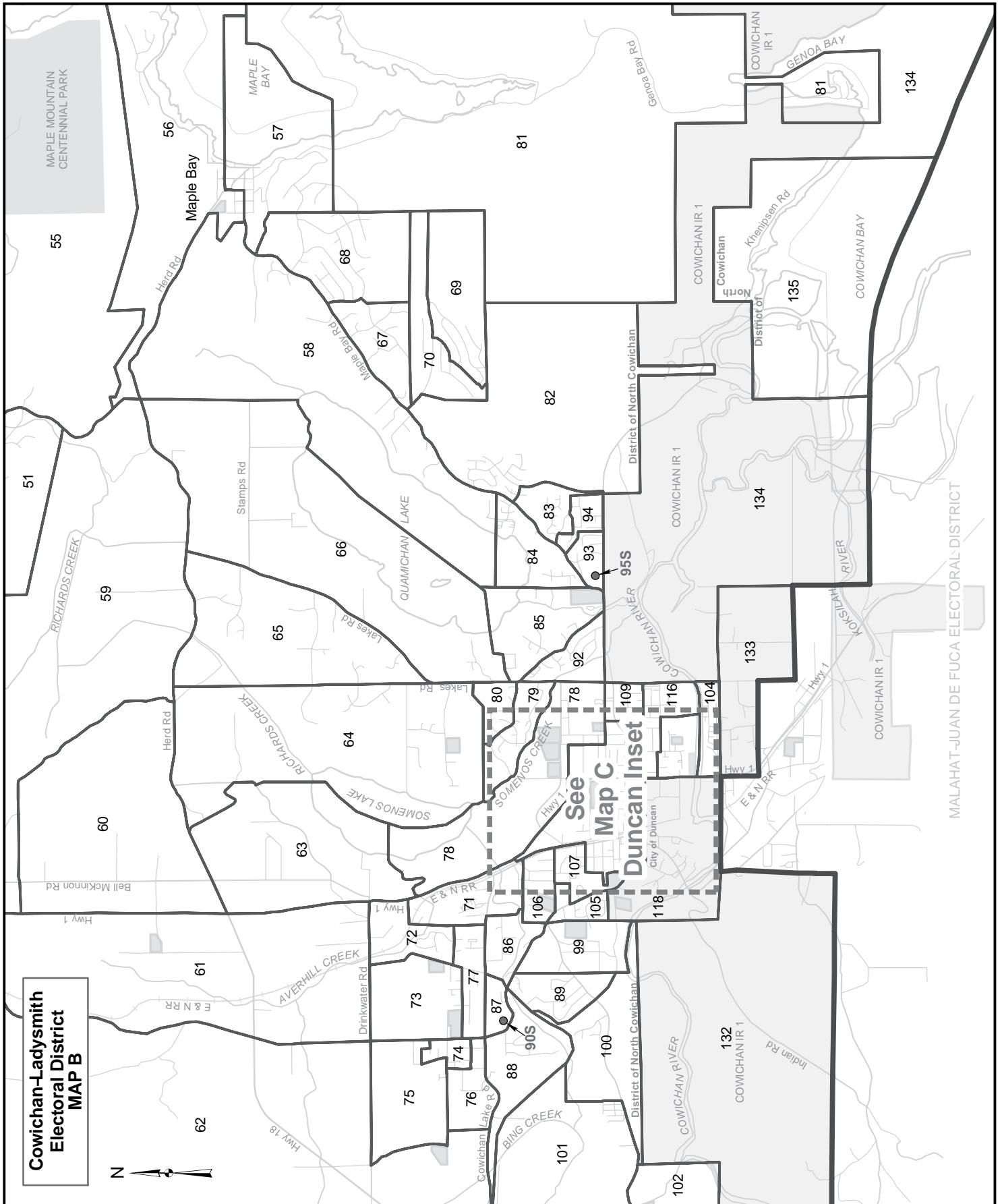
	Yes	No	Total Valid Votes	Rejected Ballots	Registered Voters
S. 98 Special	18	7	25	1	
S. 99 Absentee - in ED	124	51	175	6	
S. 100 Absentee - out of ED	139	74	213	11	
S. 101 Absentee - Advance	10	15	25	0	
S. 104 Voting in DEO office	89	62	151	0	
S. 106 Voting by mail	19	14	33	0	
Grand Totals	12,670	9,150	21,820	586	35,610
% of Valid Votes	58.07%	41.93%			

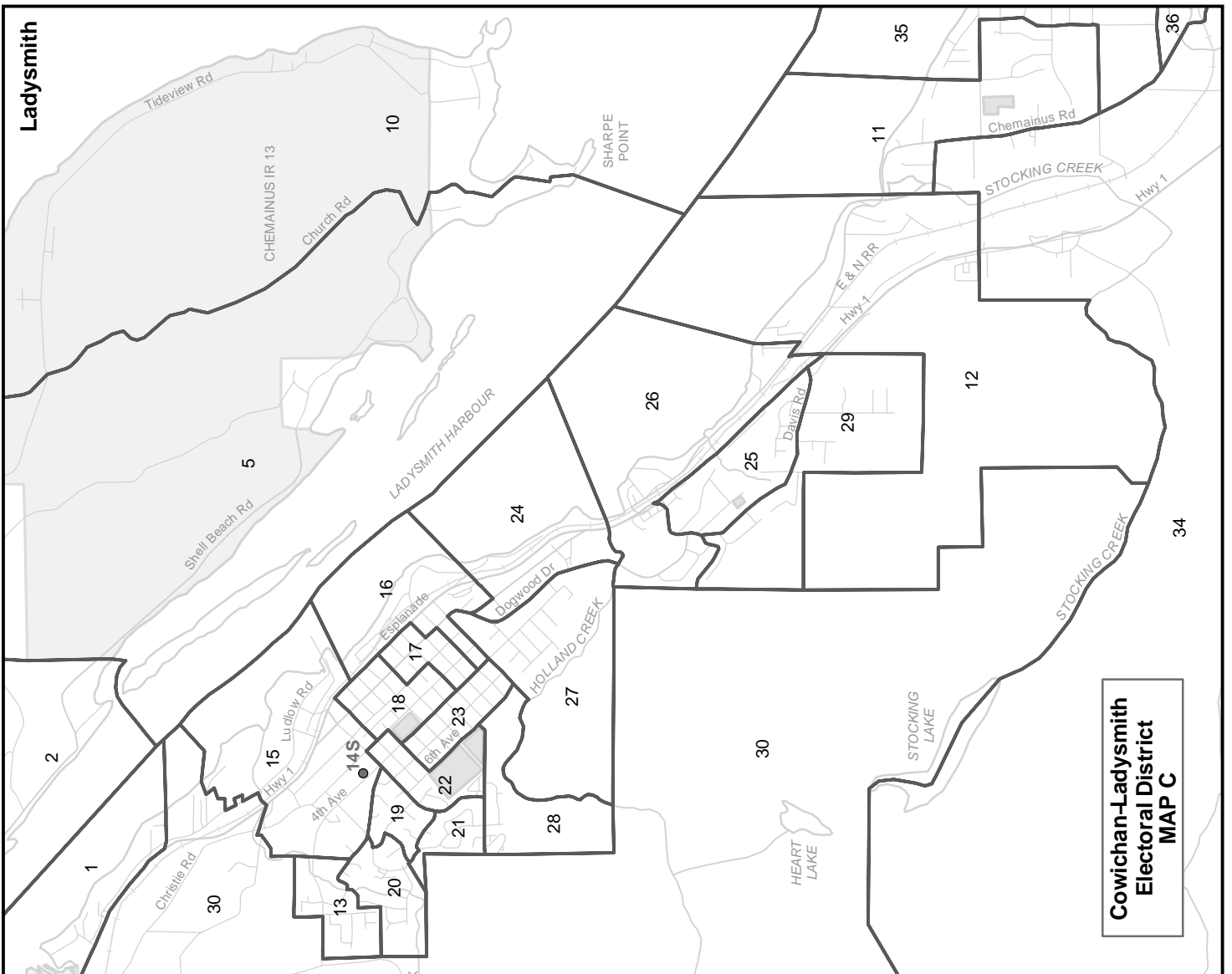
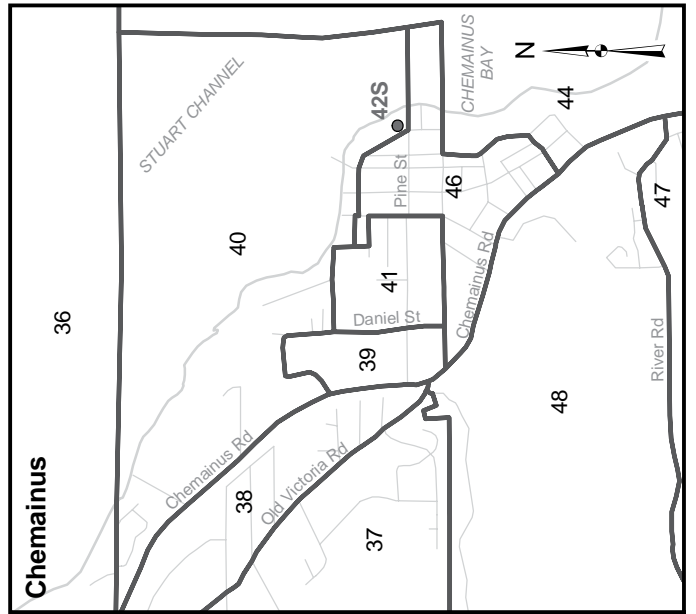
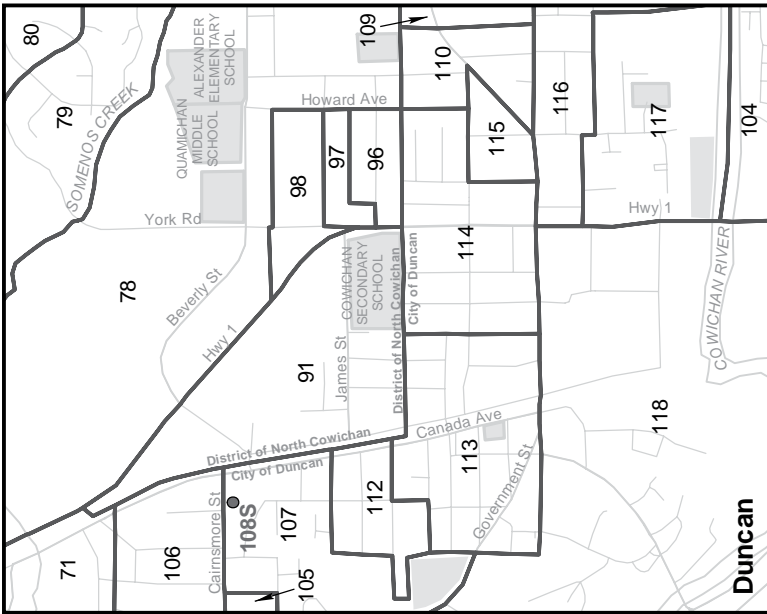
Summary:

Valid Votes - Advance & General	21,198	97.15%	Total Valid Votes
S. 98 Special	25	0.11%	Total Valid Votes
S. 99 Absentee - in ED	175	0.81%	Total Valid Votes
S. 100 Absentee - out of ED	213	0.98%	Total Valid Votes
S. 101 Absentee - Advance	25	0.11%	Total Valid Votes
S. 104 Voting in DEO office	151	0.69%	Total Valid Votes
S. 106 Voting by mail	33	0.15%	Total Valid Votes
Total Valid Votes	21,820		
Rejected Ballots	586	2.62%	Ballots Cast
Registered Voters Who Voted	22,406	62.92%	Registered Voters
Registered Voters	35,610		

*1 Voting Areas 53S and 86S combined







**Cowichan-Ladysmith
Electoral District
MAP C**

Voting Results

Cowichan-Ladysmith
Electoral District

Advance Voting	Yes	No	Total Valid Votes	Rejected Ballots	Registered Voters
Duncan	1,187	1,003	2,190	60	
Ladysmith	581	492	1,073	30	
Lake Cowichan	215	193	408	12	
General Voting Voting Area					
1	75	47	122	2	240
2	147	86	233	5	354
3	122	84	206	4	321
4 *1	-	-	-	-	150
5 *1	100	79	179	2	186
6S	3	4	7	0	16
7	137	79	216	1	329
8 *2	-	-	-	-	2
9 *2	149	42	191	1	265
10	76	59	135	0	302
11	137	105	242	3	412
12	108	73	181	3	332
13	115	64	179	4	285
14S *3	-	-	-	-	36
15	88	71	159	1	312
16	90	62	152	6	269
17	79	44	123	3	201
18	125	71	196	5	339
19	111	74	185	4	305
20	148	96	244	2	398
21	88	75	163	3	276
22	84	72	156	6	280
23	135	91	226	4	386
24	116	53	169	3	338
25	141	121	262	5	416
26	125	75	200	6	383
27	153	97	250	10	412
28	79	41	120	3	268
29	158	95	253	11	408
30	102	83	185	4	336
31	93	77	170	2	283
32	119	64	183	8	293
33	119	75	194	1	320
34	79	85	164	4	317
35	105	78	183	9	302

Voting Area (continued)	Yes	No	Total Valid Votes	Rejected Ballots	Registered Voters
36	121	84	205	3	333
37	163	99	262	4	414
38	132	117	249	3	356
39	109	76	185	1	284
40	83	71	154	5	246
41	96	66	162	2	265
42S	18	8	26	1	60
43	60	49	109	5	189
44	80	73	153	6	228
45	110	75	185	3	271
46	150	95	245	11	398
47	161	108	269	11	415
48	82	59	141	1	219
49	60	54	114	2	213
50	144	97	241	10	400
51	145	91	236	9	372
52	89	63	152	3	246
53	91	63	154	0	263
54	104	82	186	9	271
55	144	132	276	10	391
56	137	64	201	5	304
57	137	81	218	8	357
58	151	91	242	6	352
59	122	63	185	3	342
60	82	51	133	4	221
61	84	60	144	7	289
62	108	66	174	5	296
63	114	61	175	3	320
64	138	114	252	10	413
65	141	138	279	5	433
66	119	86	205	4	332
67	109	67	176	6	281
68	169	119	288	4	497
69	133	88	221	3	356
70	103	67	170	2	288
71	110	96	206	6	358
72	83	75	158	3	262
73	74	69	143	12	267
74	71	74	145	2	293
75	64	49	113	4	261

continued on next page

Voting Area (continued)	Yes	No	Total Valid Votes	Rejected Ballots	Registered Voters
76	96	77	173	4	330
77	170	122	292	5	529
78	120	52	172	5	347
79	106	78	184	2	297
80	75	68	143	2	214
81	83	54	137	5	250
82	170	98	268	9	396
83	108	84	192	4	293
84	105	84	189	0	310
85	119	73	192	6	285
86	107	62	169	4	331
87	87	56	143	3	320
88	129	87	216	3	429
89	150	83	233	1	423
90S *3	18	14	32	6	56
91	37	24	61	0	125
92	145	89	234	3	400
93	56	35	91	2	126
94	93	64	157	7	271
95S	19	20	39	0	69
96	62	45	107	6	288
97	22	29	51	3	134
98	58	30	88	6	306
99	142	65	207	3	399
100	93	60	153	3	278
101	134	109	243	0	404
102	95	35	130	1	224
103	42	33	75	1	105
104	66	56	122	7	254
105	86	76	162	4	315
106	98	61	159	3	345
107	62	60	122	4	254
108S	21	16	37	4	94
109	91	96	187	10	349
110	67	59	126	8	255
111S *3	-	-	-	-	5
112	91	73	164	6	348
113	96	68	164	5	357
114	73	45	118	1	272
115	57	52	109	3	248

Voting Area (continued)	Yes	No	Total Valid Votes	Rejected Ballots	Registered Voters
116	120	99	219	4	466
117	92	78	170	14	411
118 *4	42	43	85	4	164
119	128	82	210	4	344
120	133	108	241	7	418
121	147	103	250	6	419
122	89	60	149	4	297
123	114	77	191	3	349
124	75	90	165	7	303
125	100	83	183	4	330
126	140	94	234	6	385
127 *5	105	91	196	3	149
128	73	57	130	3	192
129 *6	123	90	213	0	134
130 *6	-	-	-	-	204
131	119	71	190	7	275
132 *4	-	-	-	-	64
133	44	39	83	4	267
134	54	44	98	3	304
135	29	17	46	0	69
136 *5	-	-	-	-	171
137S *3	-	-	-	-	3
Sub Totals	15,056	10,869	25,925	660	39,181
S. 98 Special	18	5	23	2	
S. 99 Absentee - in ED	363	194	557	16	
S. 100 Absentee - out of ED	100	50	150	7	
S. 101 Absentee - Advance	20	17	37	2	
S. 104 Voting in DEO office	258	198	456	9	
S. 106 Voting by mail	24	15	39	2	
Grand Totals	15,839	11,348	27,187	698	39,181
% of Valid Votes	58.26%	41.74%			

continued on next page

Summary:

Valid Votes - Advance & General	25,925	95.36%	Total Valid Votes
S. 98 Special	23	0.08%	Total Valid Votes
S. 99 Absentee - in ED	557	2.05%	Total Valid Votes
S. 100 Absentee - out of ED	150	0.55%	Total Valid Votes
S. 101 Absentee - Advance	37	0.14%	Total Valid Votes
S. 104 Voting in DEO office	456	1.68%	Total Valid Votes
S. 106 Voting by mail	39	0.14%	Total Valid Votes

Total Valid Votes 27,187

Rejected Ballots	698	2.50%	Ballots Cast
Registered Voters Who Voted	27,885	71.17%	Registered Voters

Registered Voters 39,181

*1 Voting Areas 4 and 5 combined

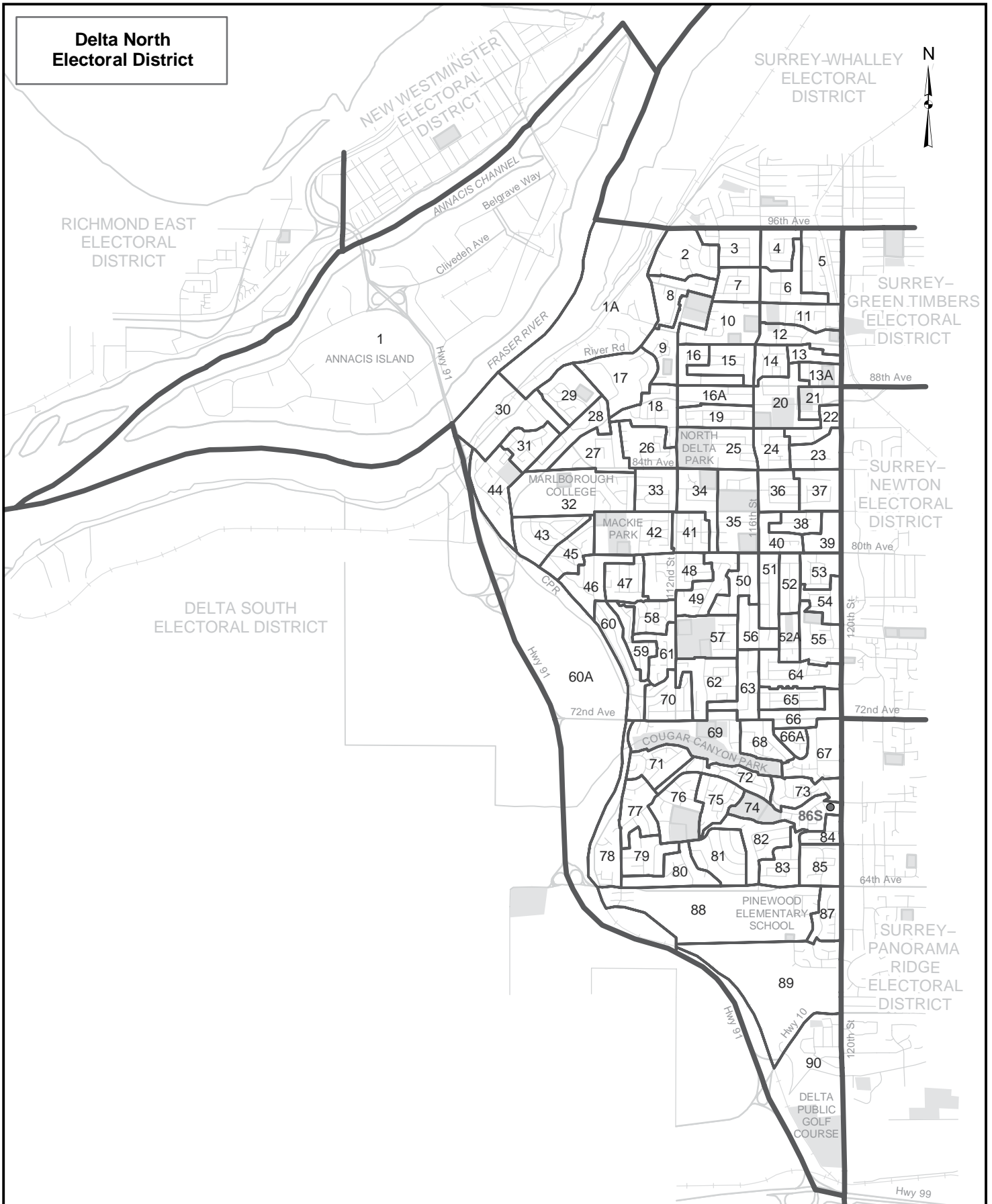
*2 Voting Areas 8 and 9 combined

*3 Voting Areas 14S, 90S, 111S and 137S combined

*4 Voting Areas 118 and 132 combined

*5 Voting Areas 127 and 136 combined

*6 Voting Areas 129 and 130 combined



Advance Voting	Yes	No	Total Valid Votes	Rejected Ballots	Registered Voters	Voting Area (continued)	Yes	No	Total Valid Votes	Rejected Ballots	Registered Voters
North Delta Evangelical Free Church	1,175	900	2,075	73		33	117	95	212	4	429
						34	123	76	199	11	354
						35	140	80	220	10	461
						36	106	87	193	4	402
						37	117	106	223	7	432
General Voting Voting Area						38	93	65	158	6	294
1 *1	-	-	-	-	10	39	72	48	120	4	335
1A *1	138	110	248	12	408	40	95	75	170	9	318
2	124	85	209	6	360	41	117	108	225	5	370
3	122	85	207	5	373	42	149	67	216	11	379
4	130	75	205	9	353	43	168	117	285	3	423
5	119	85	204	9	391	44	141	104	245	3	445
6	142	114	256	9	490	45	138	111	249	7	380
7	132	80	212	7	365	46	146	77	223	5	360
8	141	99	240	6	370	47	134	100	234	2	372
9	104	84	188	8	321	48	112	118	230	5	393
10	112	106	218	4	382	49	137	105	242	10	437
11	125	78	203	6	409	50	131	105	236	13	447
12	125	89	214	10	390	51	107	87	194	7	411
13	52	46	98	2	239	52	109	77	186	11	313
13A	53	53	106	0	234	52A	42	32	74	8	180
14	92	83	175	6	306	53	130	99	229	22	414
15	172	95	267	9	484	54	130	82	212	8	363
16	106	72	178	8	358	55	79	72	151	68	401
16A	93	39	132	4	225	56	106	42	148	8	372
17	120	87	207	3	353	57	106	84	190	7	350
18	114	90	204	5	437	58	141	109	250	8	385
19	145	102	247	7	441	59	136	100	236	4	372
20	128	85	213	12	399	60	125	70	195	0	362
21	64	35	99	0	298	60A	0	0	0	0	0
22	91	73	164	10	355	61	133	86	219	2	352
23	75	70	145	2	330	62	146	112	258	11	499
24	88	74	162	6	312	63	123	80	203	10	444
25	118	74	192	10	391	64	92	58	150	3	421
26	123	88	211	2	360	65	68	91	159	0	376
27	84	74	158	4	307	66	73	49	122	5	400
28	155	104	259	8	422	66A	61	39	100	1	194
29	133	99	232	3	364	67	97	76	173	0	354
30	129	79	208	10	394	68	139	80	219	8	417
31	107	98	205	1	310	69	119	64	183	5	320
32	113	97	210	8	350						

continued on next page

Voting Area (continued)	Yes	No	Total Valid Votes	Rejected Ballots	Registered Voters
70	129	97	226	3	404
71	143	118	261	8	421
72	113	107	220	5	395
73	107	90	197	7	390
74	89	65	154	8	283
75	118	80	198	7	371
76	117	108	225	9	370
77	111	86	197	9	346
78	128	84	212	5	372
79	107	93	200	10	330
80	120	111	231	6	373
81	110	97	207	10	372
82	114	118	232	3	432
83	116	97	213	3	392
84	89	83	172	4	314
85 *2	127	113	240	17	376
86S *2	-	-	-	-	31
87	126	137	263	7	440
88	133	94	227	4	391
89	152	119	271	7	436
90	111	78	189	8	307
Sub Totals	11,902	8,915	20,817	739	34,568

S. 98 Special	23	8	31	1	
S. 99 Absentee - in ED	121	50	171	4	
S. 100 Absentee - out of ED	78	24	102	3	
S. 101 Absentee - Advance	16	6	22	0	
S. 104 Voting in DEO office	64	55	119	2	
S. 106 Voting by mail	14	4	18	0	
Grand Totals	12,218	9,062	21,280	749	34,568
% of Valid Votes	57.42%	42.58%			

Summary:

Valid Votes - Advance & General	20,817	97.82%	Total Valid Votes
S. 98 Special	31	0.16%	Total Valid Votes
S. 99 Absentee - in ED	171	0.80%	Total Valid Votes
S. 100 Absentee - out of ED	102	0.48%	Total Valid Votes
S. 101 Absentee - Advance	22	0.10%	Total Valid Votes
S. 104 Voting in DEO office	119	0.56%	Total Valid Votes
S. 106 Voting by mail	18	0.08%	Total Valid Votes

Total Valid Votes 21,280

Rejected Ballots	749	3.40%	Ballots Cast
Registered Voters Who Voted	22,029	63.73%	Registered Voters

Registered Voters 34,568

*1 Voting Areas 1 and 1A combined

*2 Voting Areas 85 and 86S combined

**Delta South
Electoral District**

Voting Results

Advance Voting	Yes	No	Total Valid Votes	Rejected Ballots	Registered Voters	Voting Area (continued)	Yes	No	Total Valid Votes	Rejected Ballots	Registered Voters
Delta Pioneer Library	713	502	1,215	35		33A	39	35	74	3	139
South Delta Recreation Centre	826	594	1,420	24		34	62	21	83	0	169
						34A	48	21	69	2	189
						35	130	106	236	7	421
						36	159	80	239	0	364
						37	186	92	278	1	442
						38	48	40	88	0	137
						39	111	81	192	4	278
						40	87	82	169	6	313
						41	160	83	243	7	416
						42	166	97	263	6	432
						43	105	57	162	4	369
						44	110	97	207	6	362
						45	110	80	190	3	349
						46	146	105	251	0	351
						47	130	105	235	1	389
						48	18	19	37	6	166
						48A	98	77	175	2	257
						48B	103	93	196	3	359
						49	110	69	179	5	334
						50	43	29	72	2	144
						50A	111	73	184	1	408
						51	149	88	237	6	391
						52	135	94	229	8	367
						53	169	113	282	8	467
						54	139	85	224	3	332
						55	125	67	192	12	389
						56	97	94	191	8	389
						56A	166	127	293	5	490
						57	131	74	205	0	422
						58	119	74	193	7	325
						59	126	116	242	1	396
						60	112	69	181	3	313
						60A	55	23	78	1	145
						61	100	81	181	0	313
						62	134	86	220	2	357
						63	123	95	218	3	399
						64	124	99	223	2	344
						65	132	80	212	2	374
						66	88	76	164	2	270
General Voting Voting Area											
1	84	44	128	1	234						
2	73	47	120	2	249						
3S *1	71	65	136	6	64						
4	25	27	52	2	117						
5	158	138	296	12	471						
6	106	88	194	8	341						
7	140	106	246	2	377						
8	108	100	208	6	416						
9	120	52	172	11	309						
10	129	76	205	3	335						
11	138	89	227	5	357						
12	150	111	261	13	403						
13	120	97	217	3	328						
14	110	90	200	5	296						
15	116	90	206	6	319						
16	207	225	432	13	687						
17	110	114	224	6	352						
18	113	76	189	9	325						
18A	90	64	154	3	281						
19	108	88	196	11	330						
20	118	94	212	2	384						
21	112	56	168	8	331						
22	108	100	208	3	338						
23	113	96	209	2	371						
24	125	129	254	6	376						
25	139	124	263	9	395						
26	89	113	202	10	326						
27	122	114	236	6	358						
28	162	104	266	6	430						
29	153	122	275	3	455						
30	139	80	219	5	405						
31	109	96	205	5	359						
31A	102	48	150	8	239						
32	131	88	219	2	426						
33	41	73	114	2	288						

continued on next page

Voting Area (continued)	Yes	No	Total Valid Votes	Rejected Ballots	Registered Voters
66A	53	33	86	0	160
67	86	86	172	1	312
67A	46	22	68	2	109
68	127	83	210	12	382
69	77	53	130	4	203
69A	103	95	198	4	292
70	97	89	186	5	312
70A	45	35	80	2	122
71	139	94	233	13	381
72	121	85	206	1	362
73	122	66	188	5	341
74	119	105	224	5	364
75	123	96	219	5	337
76	95	81	176	5	304
77	113	104	217	7	358
78	124	80	204	5	350
79	141	99	240	5	370
80	73	57	130	3	205
80A	74	56	130	5	200
81	114	86	200	6	325
82	106	76	182	0	317
83	88	102	190	2	348
84	161	74	235	6	355
85	147	87	234	8	358
86	131	106	237	5	378
87	135	86	221	3	355
88	122	97	219	1	352
89	151	112	263	2	410
90S *2	-	-	-	-	52
91S *3	29	24	53	14	58
92S *1	-	-	-	-	21
93S *3	-	-	-	-	16
94S *2	76	60	136	14	58
95S *1	-	-	-	-	130
96S *2	-	-	-	-	118
Sub Totals	13,220	9,732	22,952	555	34,458

	Yes	No	Total Valid Votes	Rejected Ballots	Registered Voters
S. 98 Special	10	14	24	2	
S. 99 Absentee - in ED	170	103	273	13	
S. 100 Absentee - out of ED	66	23	89	5	
S. 101 Absentee - Advance	12	5	17	0	
S. 104 Voting in DEO office	143	111	254	5	
S. 106 Voting by mail	15	16	31	0	
Grand Totals	13,636	10,004	23,640	580	34,458
% of Valid Votes	57.68%	42.32%			

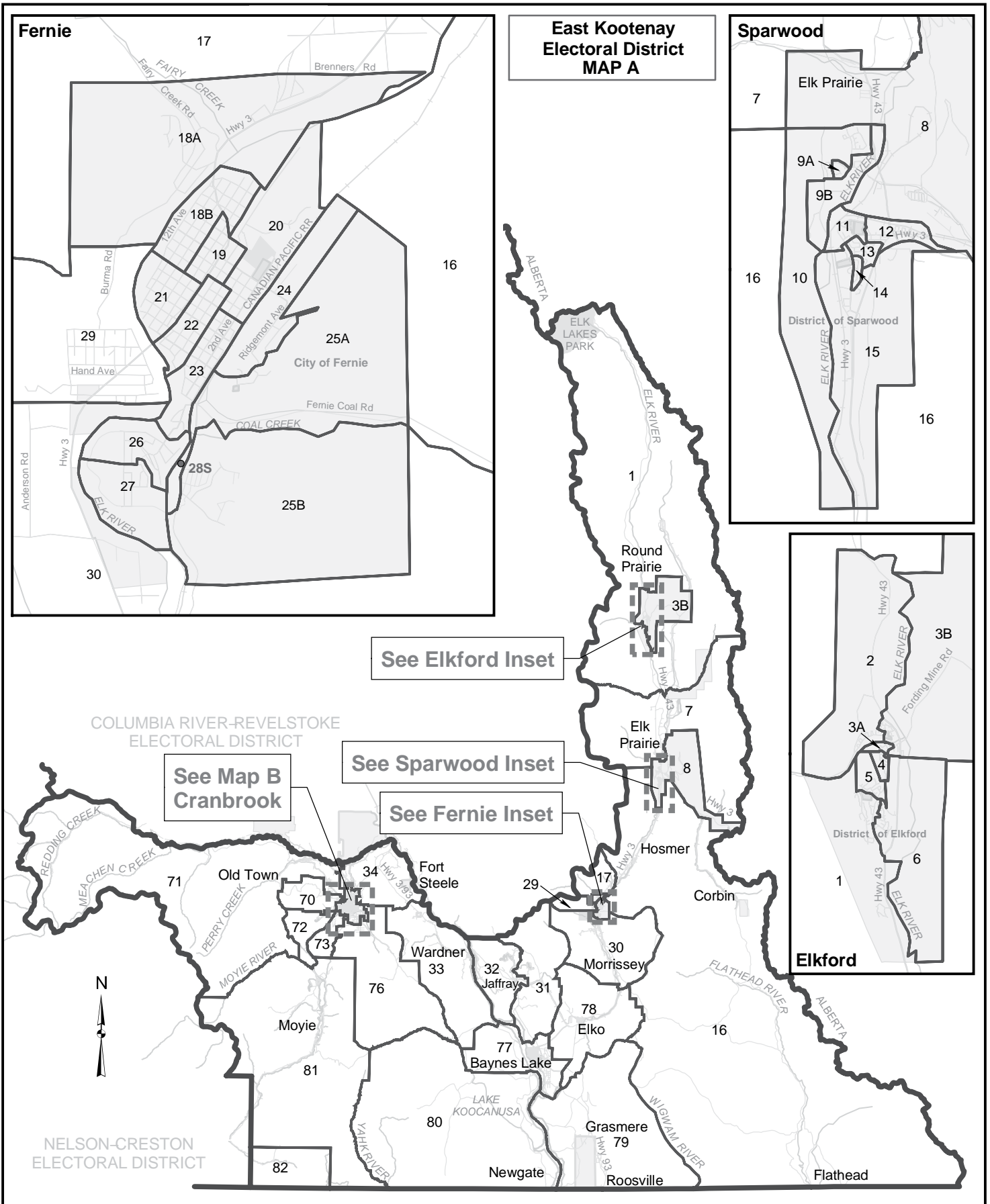
Summary:

Valid Votes - Advance & General	22,952	97.09%	Total Valid Votes
S. 98 Special	24	0.10%	Total Valid Votes
S. 99 Absentee - in ED	273	1.15%	Total Valid Votes
S. 100 Absentee - out of ED	89	0.39%	Total Valid Votes
S. 101 Absentee - Advance	17	0.07%	Total Valid Votes
S. 104 Voting in DEO office	254	1.07%	Total Valid Votes
S. 106 Voting by mail	31	0.13%	Total Valid Votes
Total Valid Votes	23,640		
Rejected Ballots	580	2.39%	Ballots Cast
Registered Voters Who Voted	24,220	70.29%	Registered Voters
Registered Voters	34,458		

*1 Voting Areas 3S, 92S and 95S combined

*2 Voting Areas 90S, 94S and 96S combined

*3 Voting Areas 91S and 93S combined



**East Kootenay
Electoral District**

Voting Results

Advance Voting	Yes	No	Total Valid Votes	Rejected Ballots	Registered Voters	Voting Area (continued)	Yes	No	Total Valid Votes	Rejected Ballots	Registered Voters
Cranbrook	926	938	1,864	48		32	91	109	200	5	323
Elkford	129	118	247	6		33	54	51	105	3	219
Fernie	207	183	390	14		34	62	75	137	6	426
Sparwood	127	130	257	5		35	30	24	54	0	139
						36	65	59	124	4	317
General Voting Voting Area						36A	110	83	193	3	384
1	50	35	85	2	199	37	67	44	111	2	404
2	86	67	153	0	309	37A	70	56	126	6	330
3A	38	28	66	2	192	38	86	68	154	6	413
3B	46	41	87	1	212	39	48	31	79	2	330
4	88	60	148	3	310	40	51	33	84	3	308
5	37	54	91	2	230	41A	52	39	91	1	264
6	77	76	153	6	370	41B	67	59	126	4	348
7	58	43	101	1	235	42	88	57	145	5	384
8	53	49	102	3	287	43	56	58	114	5	383
9A	76	35	111	5	305	44	71	71	142	5	392
9B	43	32	75	2	189	45	102	94	196	4	408
10	58	54	112	1	279	46	72	49	121	3	320
11	67	60	127	0	266	47	103	62	165	4	368
12	87	91	178	2	427	48	99	65	164	6	400
13	84	73	157	3	363	49	106	77	183	3	392
14	98	52	150	4	321	50	104	60	164	2	393
15	77	61	138	2	278	51	95	66	161	3	382
16	51	55	106	4	230	52	95	99	194	2	454
17	64	47	111	10	228	53	94	95	189	5	358
18A	60	24	84	1	162	54	115	72	187	5	346
18B	70	53	123	4	268	55	79	63	142	8	325
19	54	53	107	3	278	56	72	70	142	2	315
20	64	70	134	6	285	57	65	76	141	8	299
21	94	79	173	4	336	58	98	87	185	4	371
22	85	48	133	8	316	59	82	69	151	1	307
23	66	46	112	6	275	60	113	81	194	3	393
24	96	65	161	4	346	61	117	89	206	4	379
25A	70	57	127	5	249	62	87	60	147	4	401
25B	57	38	95	21	213	63	64	70	134	1	345
26	112	69	181	10	356	64	114	100	214	6	408
27	67	67	134	2	262	64A	93	72	165	5	319
28S *1	-	-	-	-	59	65	108	90	198	5	394
29	79	58	137	4	307	66	74	81	155	5	343
30	84	38	122	1	239	67	80	61	141	2	293
31	111	94	205	7	289						

continued on next page

Voting Area (continued)	Yes	No	Total Valid Votes	Rejected Ballots	Registered Voters
68	108	83	191	3	347
69S *1	-	-	-	-	58
70	129	103	232	3	458
71	150	95	245	3	502
72	113	102	215	3	458
73	118	93	211	3	365
74	88	91	179	6	379
75	101	91	192	5	413
76	109	88	197	6	414
77	76	77	153	3	228
78 *2	-	-	-	-	158
79	43	58	101	0	151
80 *2	-	-	-	-	28
81 *2	76	82	158	2	244
82	0	0	0	0	0
83S *3	45	19	64	7	98
84S *3	-	-	-	-	17
85S *3	-	-	-	-	16
86S *3	-	-	-	-	30
87	43	43	86	5	208
88S *1	44	23	67	10	34
Sub Totals	8,338	7,014	15,352	426	28,153

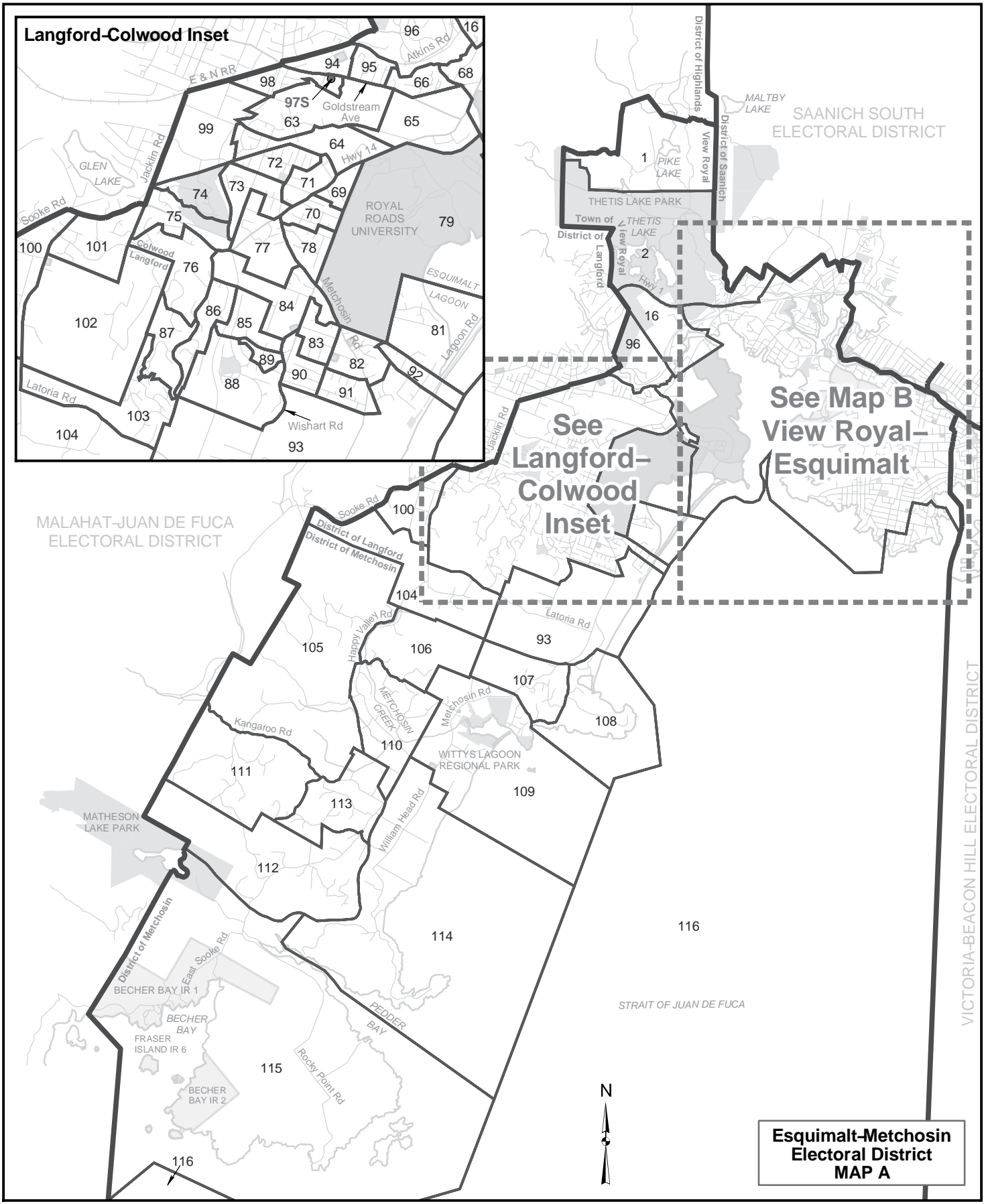
S. 98 Special	41	13	54	4	
S. 99 Absentee - in ED	285	225	510	13	
S. 100 Absentee - out of ED	61	19	80	1	
S. 101 Absentee - Advance	10	10	20	1	
S. 104 Voting in DEO office	108	67	175	0	
S. 106 Voting by mail	30	17	47	1	
Grand Totals	8,873	7,365	16,238	446	28,153
% of Valid Votes	54.64%	45.36%			

Summary:			
Valid Votes - Advance & General	15,352	94.54%	Total Valid Votes
S. 98 Special	54	0.33%	Total Valid Votes
S. 99 Absentee - in ED	510	3.14%	Total Valid Votes
S. 100 Absentee - out of ED	80	0.49%	Total Valid Votes
S. 101 Absentee - Advance	20	0.13%	Total Valid Votes
S. 104 Voting in DEO office	175	1.08%	Total Valid Votes
S. 106 Voting by mail	47	0.29%	Total Valid Votes
Total Valid Votes	16,238		
Rejected Ballots	446	2.67%	Ballots Cast
Registered Voters Who Voted	16,684	59.26%	Registered Voters
Registered Voters	28,153		

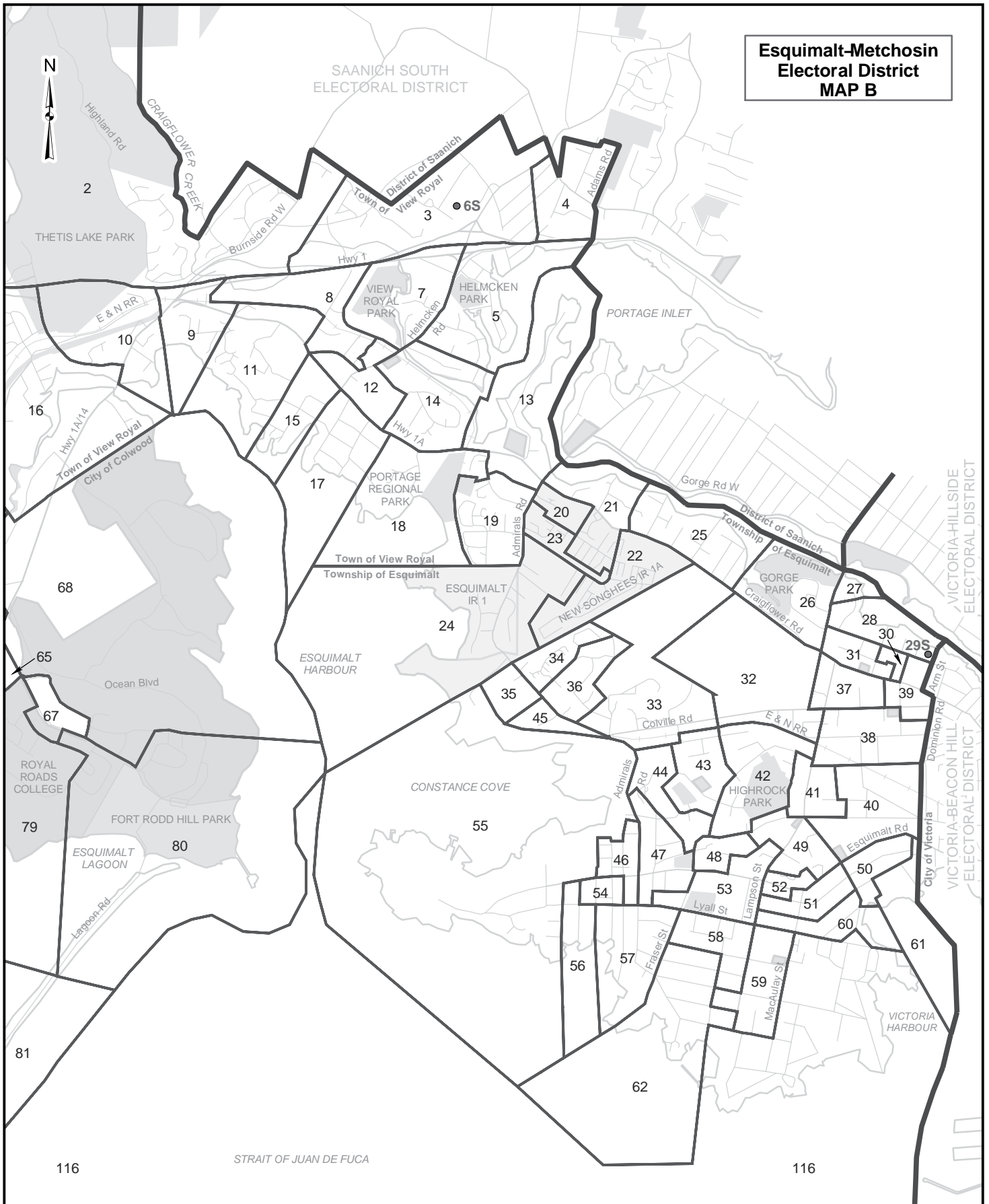
*1 Voting Areas 28S, 69S and 88S combined

*2 Voting Areas 78, 80 and 81 combined

*3 Voting Areas 83S, 84S, 85S and 86S combined



Esquimalt-Metchosin
Electoral District
MAP A



**Esquimalt-Metchosin
Electoral District**

Voting Results

Advance Voting	Yes	No	Total Valid Votes	Rejected Ballots	Registered Voters	Voting Area (continued)	Yes	No	Total Valid Votes	Rejected Ballots	Registered Voters
Esquimalt Recreation Centre	1,088	751	1,839	25		36	89	46	135	1	264
Juan de Fuca Recreation Centre	944	828	1,772	37		37	93	54	147	2	389
						38	103	56	159	7	479
						39	115	62	177	4	453
						40	81	38	119	3	371
						41	107	53	160	2	397
						42	144	77	221	8	382
						43	64	60	124	3	208
						44	109	35	144	3	288
						45	37	37	74	1	177
						46	105	68	173	1	450
						47	95	54	149	4	352
						48	87	43	130	7	354
						49	115	66	181	7	419
						50	149	52	201	5	456
						51	113	82	195	4	401
						52	75	46	121	2	322
						53	110	73	183	4	376
						54	76	32	108	1	258
						55	58	40	98	0	253
						56	57	38	95	0	188
						57	149	97	246	3	454
						58	134	82	216	4	377
						59	127	66	193	4	383
						60	137	69	206	11	379
						61	82	47	129	1	324
						62	157	107	264	8	416
						63	163	90	253	8	360
						64	142	108	250	7	432
						65	77	51	128	0	301
						66	68	57	125	0	255
						67	63	36	99	1	256
						68	30	23	53	3	232
						69	38	40	78	2	128
						70	129	96	225	3	344
						71	106	77	183	3	290
						72	114	104	218	5	369
						73	140	81	221	5	396
						74	110	107	217	6	378
						75	97	96	193	4	401
General Voting Voting Area											
1 *1	-	-	-	-	30						
2	254	168	422	8	765						
3	149	105	254	1	484						
4	72	48	120	4	248						
5	118	96	214	7	372						
6S	0	0	0	0	0						
7	135	63	198	6	405						
8 *1	88	68	156	1	308						
9	46	36	82	0	161						
10	96	64	160	5	329						
11	121	97	218	1	437						
12	84	89	173	1	323						
13	145	80	225	1	406						
14	143	92	235	6	408						
15	87	42	129	5	213						
16	141	69	210	4	311						
17	81	54	135	3	213						
18	95	39	134	3	222						
19	187	149	336	25	563						
20	73	48	121	1	333						
21	110	96	206	1	378						
22	113	147	260	6	497						
23	40	42	82	3	189						
24	59	81	140	4	264						
25	149	84	233	2	461						
26	65	40	105	1	244						
27	40	36	76	2	184						
28	113	43	156	5	339						
29S	18	13	31	8	68						
30	43	32	75	2	189						
31	55	31	86	2	254						
32	86	49	135	0	275						
33	52	31	83	2	181						
34	61	56	117	0	260						
35	49	45	94	1	206						

continued on next page

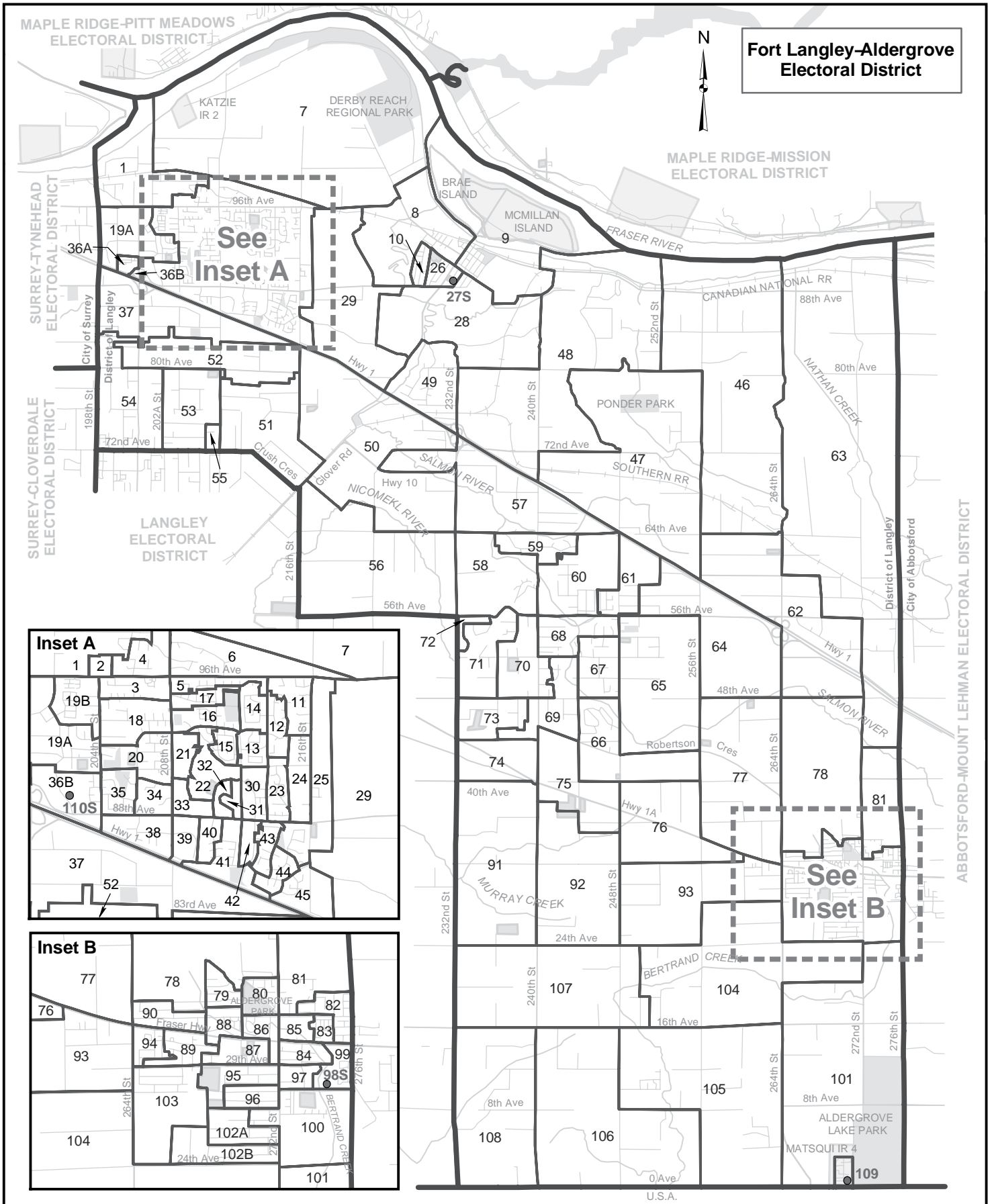
Voting Area (continued)	Yes	No	Total Valid Votes	Rejected Ballots	Registered Voters
76	146	78	224	0	402
77	164	112	276	3	469
78	124	104	228	2	372
79	29	33	62	2	296
80	38	30	68	0	267
81	86	68	154	0	242
82	115	104	219	4	349
83	124	101	225	6	345
84	114	79	193	0	381
85	87	69	156	6	309
86	105	83	188	3	342
87	87	42	129	0	225
88	199	134	333	8	638
89	38	34	72	1	162
90	128	91	219	7	345
91	147	94	241	2	348
92	68	42	110	0	178
93	207	178	385	6	616
94	50	59	109	2	254
95	66	57	123	0	198
96	253	160	413	10	774
97S	22	19	41	10	66
98	57	58	115	3	255
99	42	46	88	1	157
100	141	105	246	1	398
101	127	83	210	6	394
102	102	48	150	4	255
103	142	89	231	7	458
104	103	91	194	8	315
105	118	104	222	6	364
106	103	59	162	5	289
107	129	85	214	2	330
108	67	33	100	0	190
109	164	118	282	0	436
110	166	120	286	12	433
111	110	65	175	1	262
112	154	85	239	0	351
113	135	103	238	7	367
114	130	107	237	4	380
115	58	51	109	2	177
116	81	47	128	4	378
Sub Totals	13,771	9,626	23,397	475	37,999

	Yes	No	Total Valid Votes	Rejected Ballots	Registered Voters
S. 98 Special	42	17	59	1	
S. 99 Absentee - in ED	363	191	554	4	
S. 100 Absentee - out of ED	159	88	247	8	
S. 101 Absentee - Advance	24	11	35	0	
S. 104 Voting in DEO office	131	77	208	2	
S. 106 Voting by mail	79	44	123	0	
Grand Totals	14,569	10,054	24,623	490	37,999
% of Valid Votes	59.17%	40.83%			

Summary:

Valid Votes - Advance & General	23,397	95.02%	Total Valid Votes
S. 98 Special	59	0.24%	Total Valid Votes
S. 99 Absentee - in ED	554	2.25%	Total Valid Votes
S. 100 Absentee - out of ED	247	1.00%	Total Valid Votes
S. 101 Absentee - Advance	35	0.15%	Total Valid Votes
S. 104 Voting in DEO office	208	0.84%	Total Valid Votes
S. 106 Voting by mail	123	0.50%	Total Valid Votes
Total Valid Votes	24,623		
Rejected Ballots	490	1.95%	Ballots Cast
Registered Voters Who Voted	25,113	66.09%	Registered Voters
Registered Voters	37,999		

*1 Voting Areas 1 and 8 combined



Voting Results

Fort Langley-Aldergrove
Electoral District

Advance Voting	Yes	No	Total Valid Votes	Rejected Ballots	Registered Voters	Voting Area (continued)	Yes	No	Total Valid Votes	Rejected Ballots	Registered Voters
Otter Elementary School	370	357	727	18		35	93	100	193	3	347
Walnut Grove Community Centre	766	690	1,456	29		36A	64	37	101	0	237
						36B	62	51	113	0	220
						37	86	66	152	6	341
						38	145	125	270	3	493
General Voting Voting Area						39	136	100	236	8	468
1	80	86	166	5	319	40	96	85	181	9	351
2	111	110	221	3	369	41	158	125	283	11	512
3	92	63	155	10	346	42	131	105	236	6	358
4	162	135	297	12	531	43	103	110	213	11	359
5	88	76	164	6	277	44	128	124	252	11	444
6	57	69	126	5	278	45	92	69	161	8	317
7	115	90	205	1	406	46	135	111	246	4	455
8	134	99	233	4	411	47	119	98	217	5	383
9	152	82	234	6	393	48	91	90	181	3	294
10	151	97	248	11	397	49	97	93	190	8	348
11	133	127	260	9	456	50	83	68	151	3	329
12	129	99	228	0	406	51	121	76	197	6	329
13	136	103	239	5	394	52	106	77	183	2	349
14	126	101	227	9	403	53	117	101	218	4	385
15	128	80	208	6	335	54	112	113	225	5	394
16	146	88	234	2	360	55 *2	-	-	-	-	34
17	110	64	174	0	274	56 *2	100	92	192	16	371
18	137	135	272	13	509	57	122	97	219	4	417
19A	144	111	255	5	452	58	79	61	140	2	237
19B	135	134	269	7	526	59	72	49	121	9	217
20	217	199	416	19	690	60	130	166	296	6	451
21	90	87	177	2	357	61	130	120	250	3	378
22	114	92	206	0	372	62	108	126	234	4	399
23	150	96	246	3	463	63	162	124	286	10	469
24	139	131	270	7	476	64	119	89	208	5	367
25	266	212	478	15	825	65	132	94	226	7	420
26	173	109	282	2	408	66	139	116	255	9	423
27S *1	-	-	-	-	11	67	122	89	211	7	336
28	92	79	171	7	284	68	134	127	261	11	409
29	80	65	145	5	271	69	102	73	175	4	267
30	126	110	236	0	377	70	106	77	183	6	296
31	91	61	152	5	313	71	115	86	201	10	374
32	93	51	144	3	316	72	33	22	55	7	94
33	90	72	162	11	379	73	113	63	176	4	314
34	98	102	200	8	447						

continued on next page

**Fort Langley-Aldergrove
Electoral District**

Voting Results

Voting Area (continued)	Yes	No	Total Valid Votes	Rejected Ballots	Registered Voters
74	62	30	92	6	207
75	97	85	182	6	370
76	64	62	126	1	215
77	70	46	116	4	244
78	105	75	180	4	387
79	92	97	189	0	329
80	61	47	108	3	229
81	110	58	168	4	327
82	122	106	228	4	453
83	47	50	97	0	214
84	81	70	151	3	290
85	81	58	139	4	266
86	96	81	177	1	351
87	82	78	160	0	344
88	90	66	156	5	326
89	135	90	225	7	388
90	83	93	176	7	389
91	136	117	253	4	415
92	87	95	182	12	371
93	71	71	142	8	342
94	79	93	172	4	336
95	81	102	183	7	311
96	107	74	181	3	359
97	60	54	114	2	233
98S *1	-	-	-	-	31
99	112	95	207	1	390
100	141	111	252	6	445
101	95	92	187	10	383
102A	123	114	237	10	427
102B	100	97	197	4	328
103	105	109	214	10	406
104	95	106	201	0	377
105	132	135	267	8	464
106	96	102	198	2	335
107	88	105	193	2	381
108	113	99	212	4	354
109	133	135	268	13	406
110S *1	87	64	151	29	230
Sub Totals	13,233	11,219	24,452	691	40,470

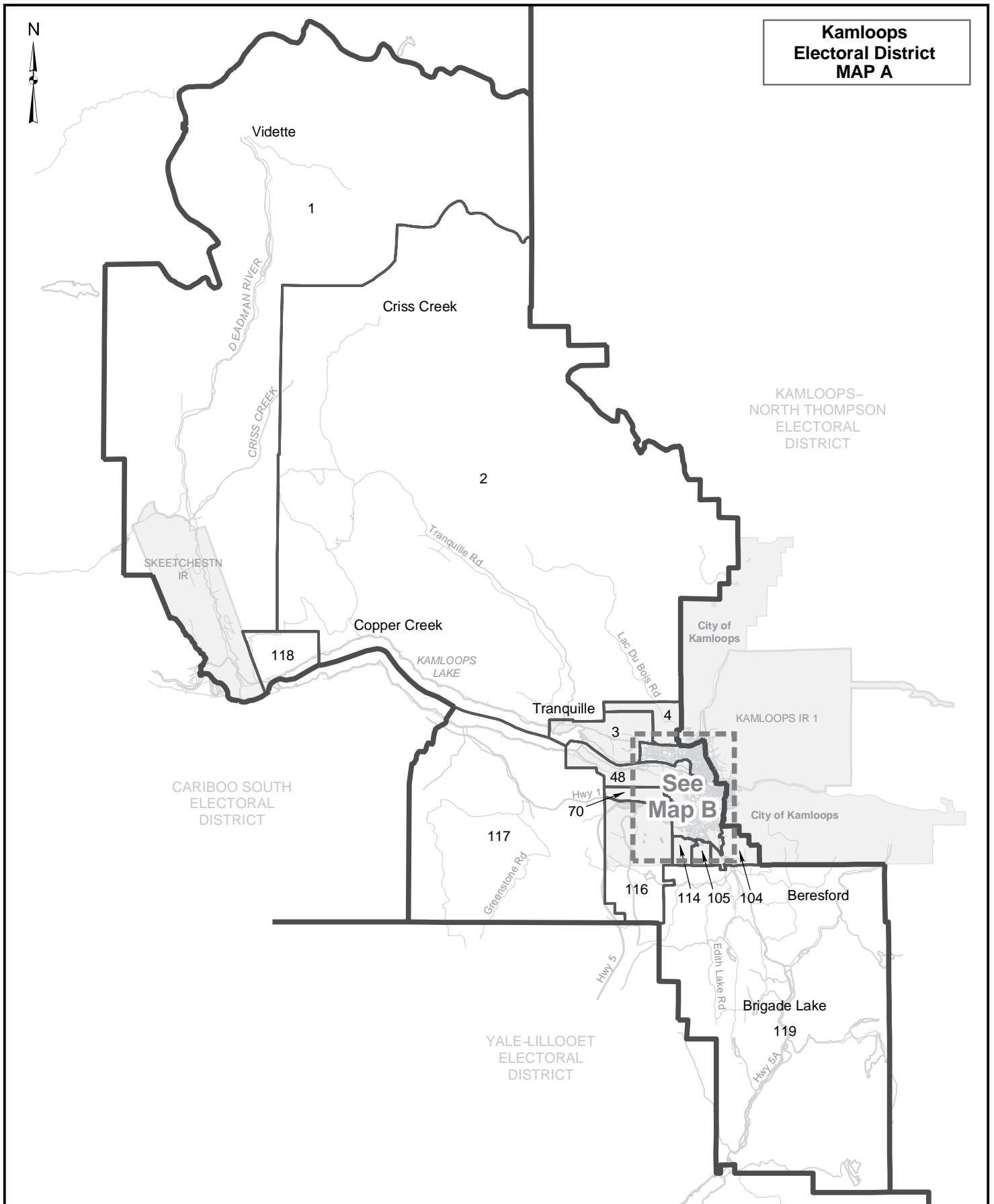
	Yes	No	Total Valid Votes	Rejected Ballots	Registered Voters
S. 98 Special	24	15	39	1	
S. 99 Absentee - in ED	281	201	482	27	
S. 100 Absentee - out of ED	115	77	192	3	
S. 101 Absentee - Advance	14	17	31	0	
S. 104 Voting in DEO office	81	53	134	3	
S. 106 Voting by mail	27	15	42	1	
Grand Totals	13,775	11,597	25,372	726	40,470
% of Valid Votes	54.29%	45.71%			

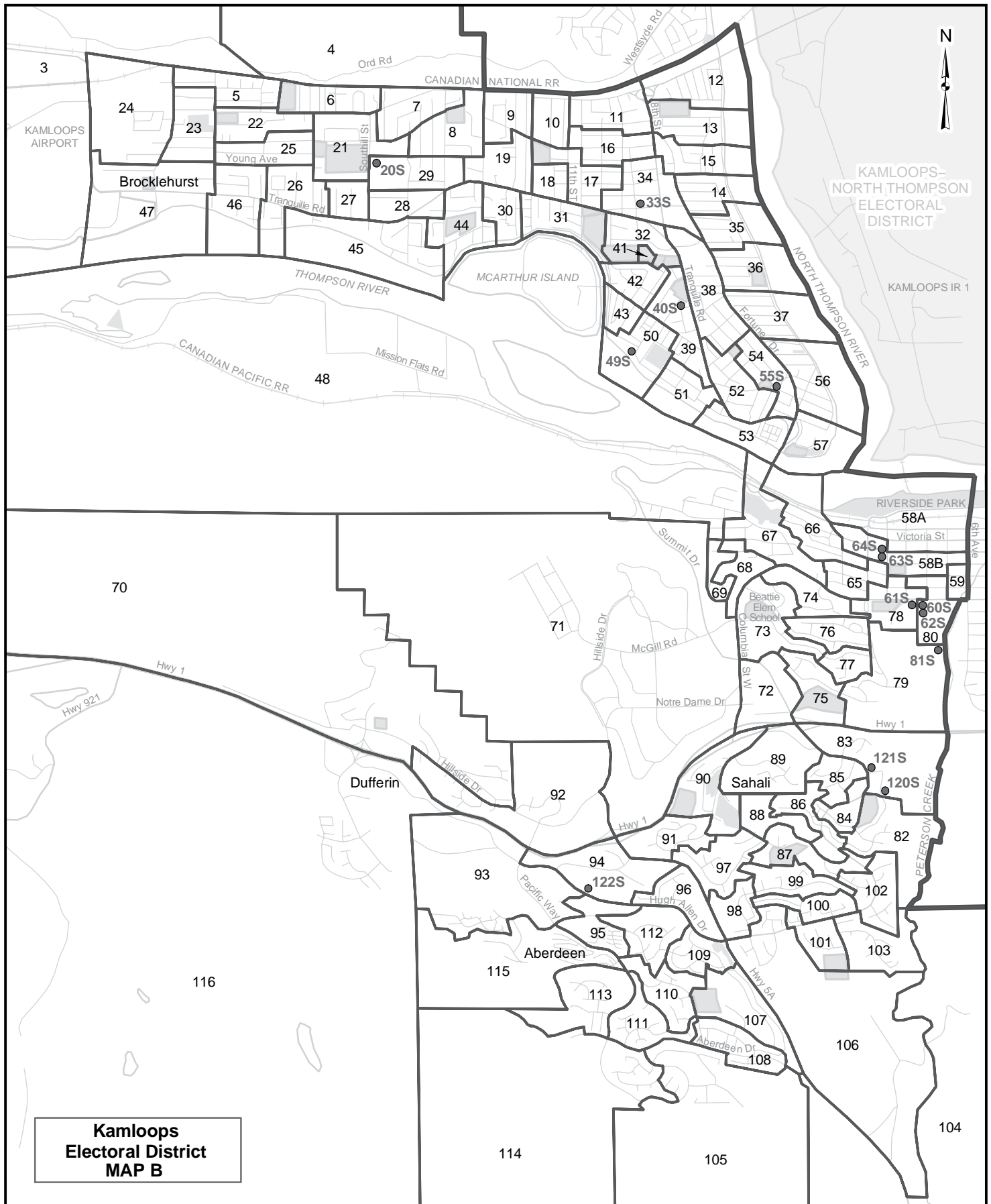
Summary:

Valid Votes - Advance & General	24,452	96.37%	Total Valid Votes
S. 98 Special	39	0.15%	Total Valid Votes
S. 99 Absentee - in ED	482	1.90%	Total Valid Votes
S. 100 Absentee - out of ED	192	0.76%	Total Valid Votes
S. 101 Absentee - Advance	31	0.12%	Total Valid Votes
S. 104 Voting in DEO office	134	0.53%	Total Valid Votes
S. 106 Voting by mail	42	0.17%	Total Valid Votes
Total Valid Votes	25,372		
Rejected Ballots	726	2.78%	Ballots Cast
Registered Voters Who Voted	26,098	64.49%	Registered Voters
Registered Voters	40,470		

*1 Voting Areas 27S, 98S and 110S combined

*2 Voting Areas 55 and 56 combined





Voting Results

Kamloops
Electoral District

Advance Voting	Yes	No	Total Valid Votes	Rejected Ballots	Registered Voters	Voting Area (continued)	Yes	No	Total Valid Votes	Rejected Ballots	Registered Voters
District Electoral Office	991	1,067	2,058	28		41	45	81	126	3	187
General Voting Voting Area						42	79	80	159	2	331
1	57	55	112	7	178	43	55	50	105	2	282
2	17	26	43	0	74	44	104	94	198	4	398
3	79	94	173	3	305	45	98	87	185	10	335
4	66	91	157	0	319	46	95	83	178	1	324
5	78	110	188	2	344	47	114	103	217	9	427
6	86	107	193	2	366	48	105	106	211	4	454
7	104	100	204	8	418	49S *1	21	21	42	11	36
8	99	79	178	4	344	50	71	49	120	4	308
9	110	99	209	5	415	51	69	77	146	3	334
10	121	144	265	4	457	52	60	67	127	1	313
11	108	88	196	2	395	53	67	86	153	3	275
12	93	75	168	10	345	54	93	70	163	3	326
13	92	85	177	6	395	55S *1	-	-	-	-	76
14	86	90	176	3	324	56	101	79	180	2	399
15	90	104	194	3	323	57	55	48	103	1	265
16	75	74	149	5	327	58A	54	82	136	4	239
17	66	87	153	1	331	58B	40	46	86	1	237
18	71	85	156	1	325	59	65	55	120	1	274
19	96	125	221	8	421	60S *2	-	-	-	-	48
20S	35	20	55	4	110	61S	37	52	89	0	126
21	90	122	212	6	370	62S *2	-	-	-	-	6
22	117	113	230	6	390	63S	19	23	42	0	82
23	88	130	218	3	364	64S *2	25	23	48	12	62
24	108	116	224	4	420	65	79	55	134	4	293
25	97	95	192	4	354	66	77	41	118	3	273
26	132	128	260	3	420	67	86	87	173	4	335
27	74	68	142	1	344	68	79	57	136	3	273
28	64	58	122	3	359	69	90	34	124	0	287
29	72	78	150	7	397	70	183	167	350	7	528
30	76	77	153	1	368	71	24	15	39	2	140
31	88	77	165	9	323	72	60	39	99	0	272
32	67	84	151	8	353	73	101	65	166	6	298
33S	21	20	41	7	77	74	114	117	231	6	549
34	63	82	145	3	361	75	86	76	162	1	321
35	67	92	159	4	373	76	98	97	195	5	314
36	57	63	120	7	309	77	99	77	176	5	304
37	80	101	181	4	353	78	71	55	126	4	335
38	102	104	206	5	386	79	90	95	185	0	300
39	56	61	117	5	294						
40S	14	12	26	3	39						

continued on next page

**Kamloops
Electoral District**

Voting Results

Voting Area (continued)	Yes	No	Total Valid Votes	Rejected Ballots	Registered Voters
80	77	71	148	3	313
81S	23	20	43	1	89
82	109	104	213	3	390
83	31	49	80	1	132
84	83	71	154	8	372
85	97	90	187	4	343
86	80	47	127	3	298
87	103	91	194	3	409
88	84	98	182	4	342
89	131	147	278	3	531
90	101	124	225	6	401
91	98	100	198	1	348
92	104	129	233	4	397
93	99	119	218	0	465
94	88	94	182	3	392
95	82	112	194	5	406
96	98	82	180	4	307
97	122	116	238	5	407
98	73	108	181	7	322
99	98	124	222	1	342
100	124	110	234	8	396
101	100	82	182	5	316
102	98	111	209	1	329
103	95	138	233	13	366
104	31	41	72	2	101
105	141	135	276	4	489
106	118	135	253	0	421
107	91	115	206	3	324
108	157	136	293	5	532
109	104	92	196	5	338
110	108	92	200	4	318
111	116	115	231	3	370
112	110	136	246	2	382
113	91	109	200	1	323
114	95	161	256	7	417
115	113	149	262	2	426
116	161	173	334	3	637
117	72	105	177	2	291
118	0	0	0	0	0
119	86	133	219	4	369
120S	54	57	111	6	154
121S	0	0	0	0	0
122S	23	26	49	0	148
Sub Totals	10,831	11,272	22,103	479	38,589

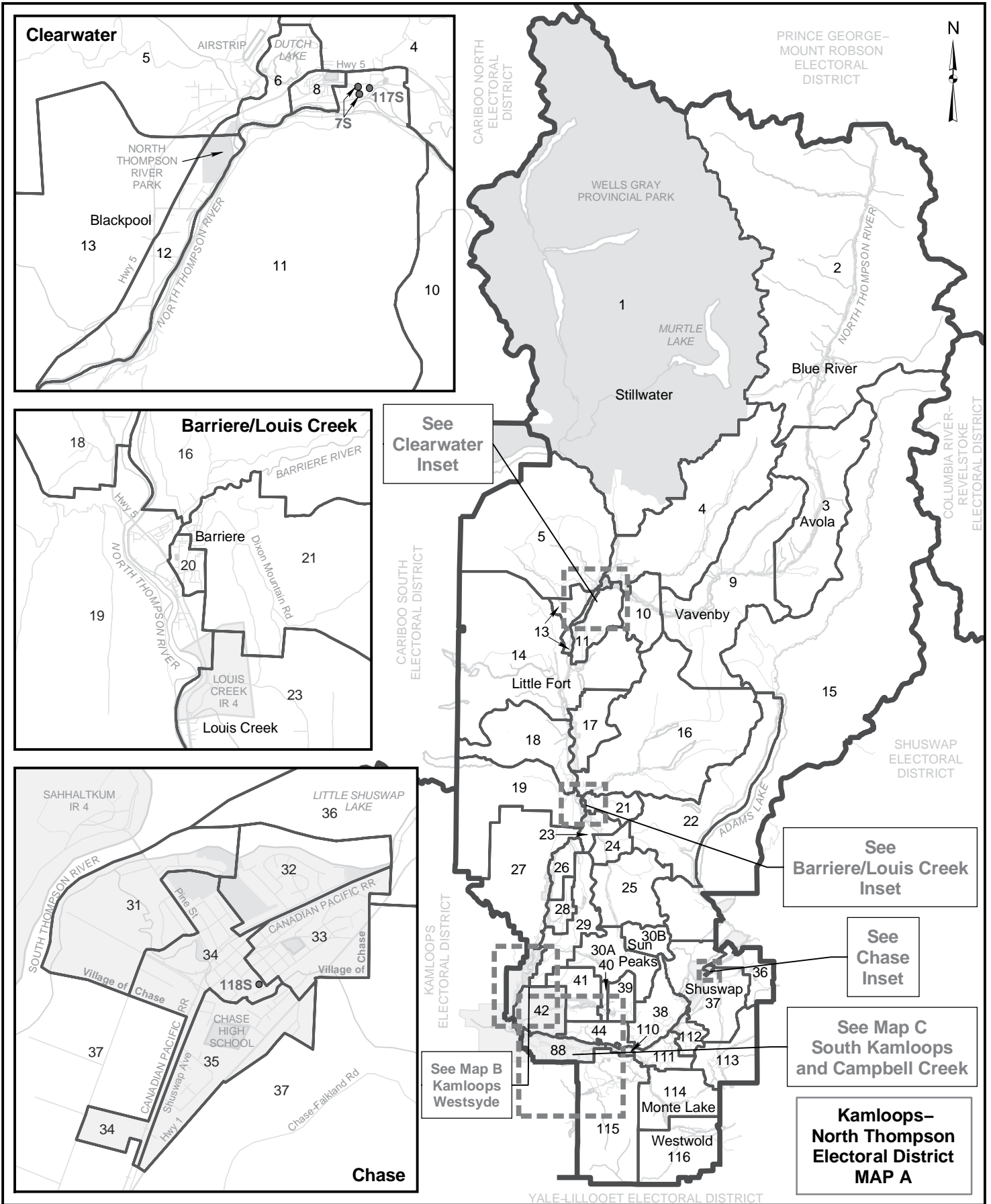
	Yes	No	Total Valid Votes	Rejected Ballots	Registered Voters
S. 98 Special	3	3	6	0	
S. 99 Absentee - in ED	250	163	413	18	
S. 100 Absentee - out of ED	160	69	229	4	
S. 101 Absentee - Advance	44	35	79	3	
S. 104 Voting in DEO office	160	109	269	2	
S. 106 Voting by mail	14	24	38	1	
Grand Totals	11,462	11,675	23,137	507	38,589
% of Valid Votes	49.54%	50.46%			

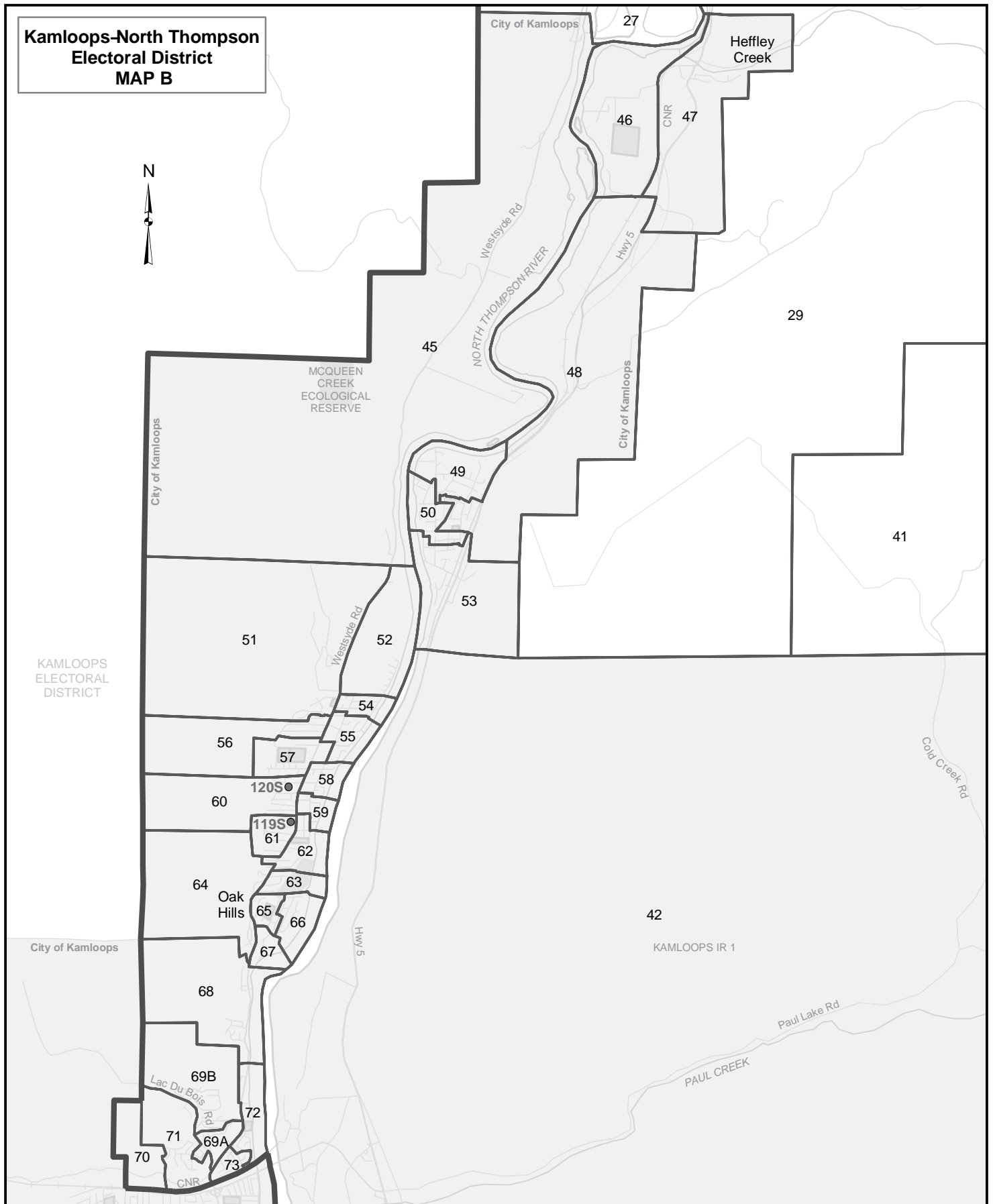
Summary:

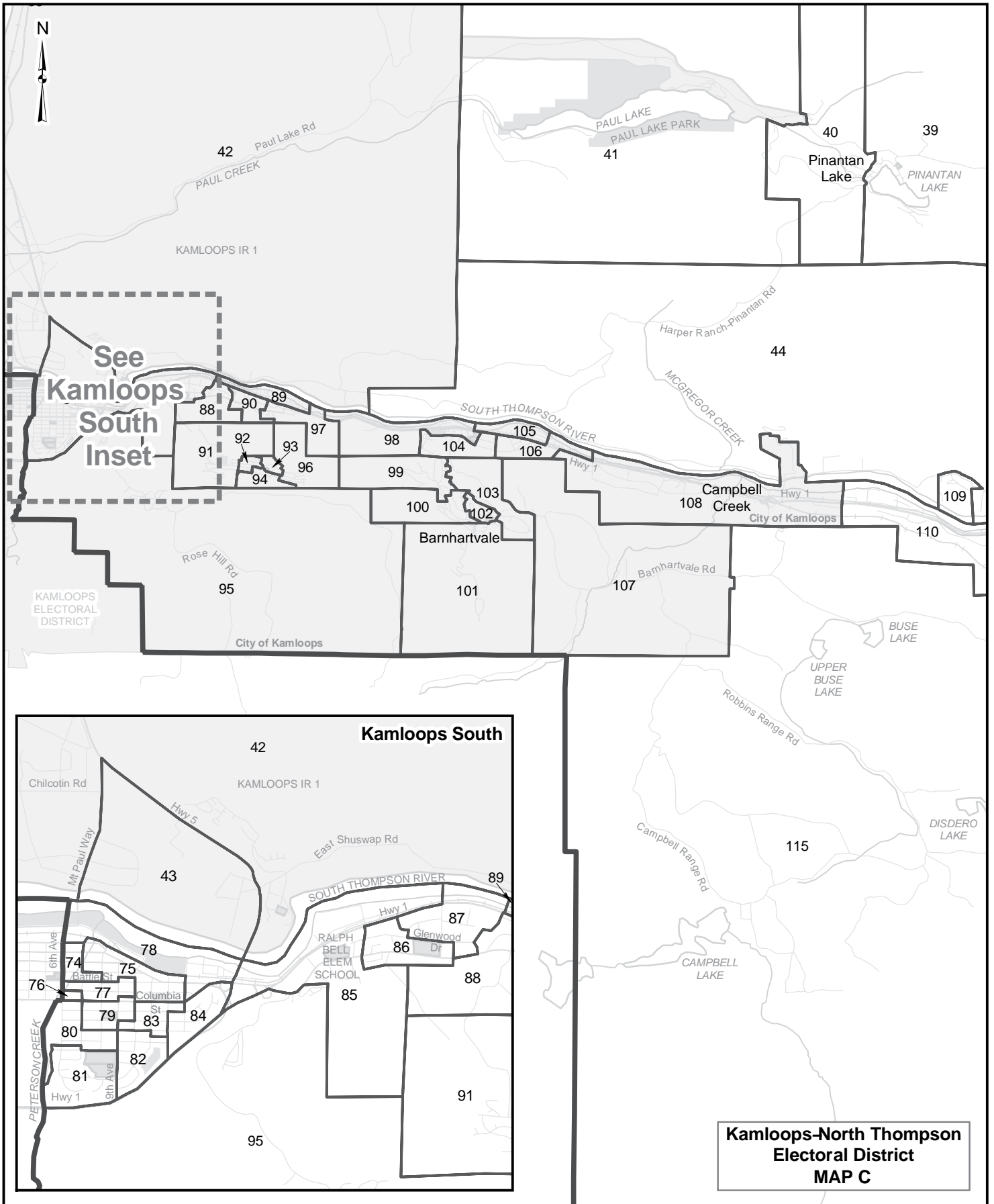
Valid Votes - Advance & General	22,103	95.53%	Total Valid Votes
S. 98 Special	6	0.03%	Total Valid Votes
S. 99 Absentee - in ED	413	1.79%	Total Valid Votes
S. 100 Absentee - out of ED	229	0.99%	Total Valid Votes
S. 101 Absentee - Advance	79	0.34%	Total Valid Votes
S. 104 Voting in DEO office	269	1.16%	Total Valid Votes
S. 106 Voting by mail	38	0.16%	Total Valid Votes
Total Valid Votes	23,137		
Rejected Ballots	507	2.14%	Ballots Cast
Registered Voters Who Voted	23,644	61.27%	Registered Voters
Registered Voters	38,589		

*1 Voting Areas 49S and 55S combined

*2 Voting Areas 60S, 62S and 64S combined







**Kamloops-North Thompson
Electoral District**

Voting Results

Advance Voting	Yes	No	Total Valid Votes	Rejected Ballots	Registered Voters
Barriere	118	116	234	1	
Chase	181	149	330	11	
Clearwater	141	174	315	4	
Kamloops	816	724	1,540	31	
General Voting Voting Area					
1	35	8	43	1	71
2	60	32	92	1	161
3	21	9	30	2	46
4	93	60	153	8	326
5	103	78	181	5	399
6	116	105	221	5	376
7S *1	-	-	-	-	12
8	77	67	144	1	310
9	99	110	209	2	317
10	61	67	128	2	199
11	66	52	118	3	226
12	55	60	115	2	245
13	31	51	82	0	175
14	60	58	118	1	180
15	19	16	35	0	77
16	93	123	216	2	363
17	49	27	76	0	121
18	28	50	78	0	117
19	103	167	270	7	416
20	134	86	220	0	364
21	67	104	171	1	306
22	11	54	65	0	87
23 *2	54	51	105	1	201
24 *2	-	-	-	-	25
25 *2	-	-	-	-	23
26	69	62	131	2	196
27	33	39	72	0	139
28	16	49	65	0	89
29	42	42	84	2	139
30A	71	58	129	0	208
30B	72	81	153	7	272
31	95	103	198	6	344
32	77	110	187	6	343
33	74	98	172	5	356
34	86	92	178	7	375

Voting Area (continued)	Yes	No	Total Valid Votes	Rejected Ballots	Registered Voters
35	128	111	239	4	456
36	31	29	60	2	88
37	130	85	215	0	370
38	69	113	182	4	313
39	74	65	139	3	251
40	80	58	138	1	198
41	83	86	169	1	317
42	151	164	315	4	696
43	78	80	158	4	373
44	87	132	219	4	367
45	105	89	194	8	343
46	66	43	109	0	191
47	63	50	113	5	179
48	90	78	168	4	299
49	122	133	255	6	413
50	107	139	246	6	453
51	114	111	225	3	382
52	109	126	235	7	393
53	125	153	278	4	432
54	88	98	186	7	324
55	152	105	257	7	420
56	108	115	223	7	386
57	151	121	272	8	472
58	76	73	149	2	251
59	54	63	117	7	206
60	113	81	194	5	369
61	101	127	228	6	389
62	121	106	227	4	371
63	42	51	93	3	179
64	67	72	139	8	282
65	68	87	155	1	341
66	92	108	200	7	337
67	75	103	178	1	348
68	108	102	210	3	374
69A	103	106	209	9	381
69B	136	128	264	10	507
70	58	54	112	2	235
71	118	131	249	5	447
72	93	139	232	2	417
73	90	114	204	2	373

continued on next page

Voting Area (continued)	Yes	No	Total Valid Votes	Rejected Ballots	Registered Voters
74	96	72	168	2	370
75 *3	76	77	153	5	337
76 *3	-	-	-	-	53
77	106	60	166	4	342
78	73	71	144	0	288
79	119	73	192	2	346
80	104	94	198	6	364
81	103	107	210	3	330
82	108	105	213	5	361
83	128	84	212	5	370
84	112	92	204	9	344
85	100	109	209	6	362
86	74	101	175	4	313
87	89	95	184	6	331
88	102	114	216	3	395
89	76	84	160	1	262
90	98	99	197	5	346
91	145	158	303	9	510
92	123	132	255	3	414
93	64	101	165	3	267
94	64	72	136	4	231
95	109	151	260	5	469
96	126	115	241	5	388
97	91	111	202	3	333
98	100	124	224	4	389
99	118	119	237	2	447
100	121	114	235	9	423
101	110	106	216	7	383
102	103	130	233	4	372
103	110	113	223	7	349
104	103	94	197	2	377
105	88	121	209	13	381
106	102	149	251	8	431
107	101	117	218	13	341
108	104	139	243	7	483
109	86	140	226	5	333
110	60	84	144	3	236
111	57	80	137	5	205
112	82	113	195	5	335
113	16	13	29	0	67

Voting Area (continued)	Yes	No	Total Valid Votes	Rejected Ballots	Registered Voters
114	47	59	106	1	120
115	33	51	84	2	184
116	66	76	142	6	214
117S *1	-	-	-	-	7
118S *1	33	18	51	5	48
119S *1	-	-	-	-	12
120S *1	-	-	-	-	9
Sub Totals	11,078	11,498	22,576	508	35,799

S. 98 Special	9	11	20	0	
S. 99 Absentee - in ED	176	144	320	10	
S. 100 Absentee - out of ED	180	112	292	6	
S. 101 Absentee - Advance	38	22	60	1	
S. 104 Voting in DEO office	114	85	199	6	
S. 106 Voting by mail	12	17	29	0	
Grand Totals	11,607	11,889	23,496	531	35,799
% of Valid Votes	49.40%	50.60%			

Summary:

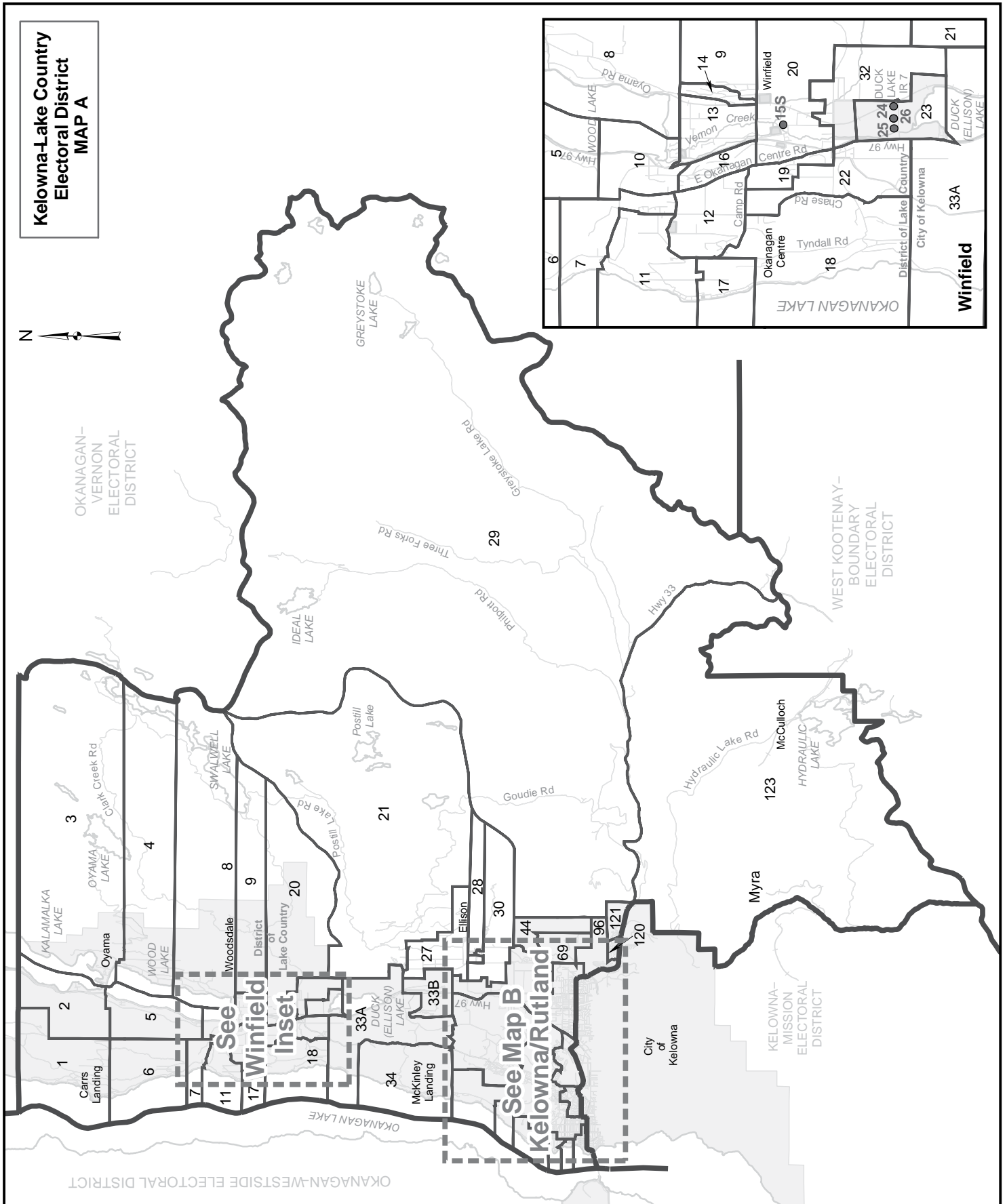
Valid Votes - Advance & General	22,576	96.08%	Total Valid Votes
S. 98 Special	20	0.09%	Total Valid Votes
S. 99 Absentee - in ED	320	1.36%	Total Valid Votes
S. 100 Absentee - out of ED	292	1.24%	Total Valid Votes
S. 101 Absentee - Advance	60	0.26%	Total Valid Votes
S. 104 Voting in DEO office	199	0.85%	Total Valid Votes
S. 106 Voting by mail	29	0.12%	Total Valid Votes

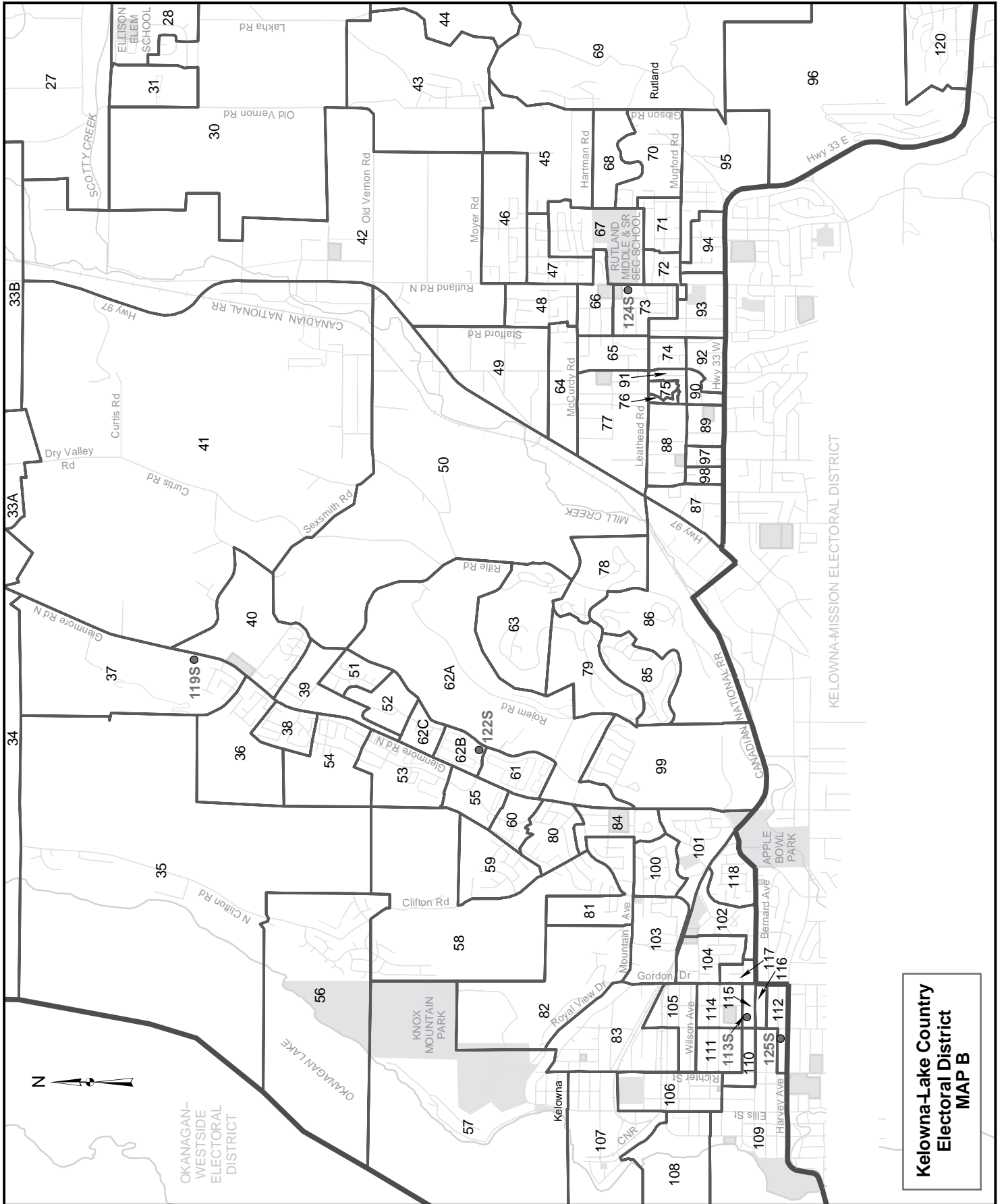
Total Valid Votes	23,496		
Rejected Ballots	531	2.21%	Ballots Cast
Registered Voters Who Voted	24,027	67.12%	Registered Voters
Registered Voters	35,799		

*1 Voting Areas 7S, 117S, 118S, 119S and 120S combined

*2 Voting Areas 23, 24 and 25 combined

*3 Voting Areas 75 and 76 combined





**Kelowna-Lake Country
Electoral District**

Voting Results

Advance Voting	Yes	No	Total Valid Votes	Rejected Ballots	Registered Voters
Kelowna	974	1,067	2,041	51	
Winfield	336	270	606	7	
General Voting Voting Area					
1	123	91	214	4	375
2	71	48	119	3	222
3	105	64	169	5	284
4	159	85	244	4	397
5	84	42	126	2	286
6	72	52	124	3	285
7	86	63	149	4	318
8	97	59	156	0	356
9	119	76	195	1	383
10	98	65	163	0	393
11	113	82	195	6	367
12	134	89	223	7	449
13	118	63	181	4	382
14	124	72	196	1	412
15S	27	30	57	1	75
16	129	67	196	2	390
17	81	35	116	4	236
18	107	76	183	8	387
19	81	55	136	11	315
20	64	39	103	4	300
21	188	112	300	2	630
22	107	87	194	1	450
23	99	59	158	3	463
24	118	118	236	3	520
25	46	51	97	0	218
26	50	36	86	0	185
27	129	115	244	7	459
28	133	81	214	5	397
29	148	103	251	4	541
30	93	73	166	3	344
31	78	71	149	9	282
32	58	35	93	6	237
33A	74	63	137	4	346
33B	66	74	140	2	352
34	89	62	151	1	455
35	51	51	102	5	238
36	115	84	199	5	357
37	96	66	162	6	344
38	131	83	214	7	437
39	119	84	203	6	423

Voting Area (continued)	Yes	No	Total Valid Votes	Rejected Ballots	Registered Voters
40	158	100	258	7	570
41	99	85	184	4	486
42	37	40	77	1	291
43	120	74	194	6	397
44 *1	-	-	-	-	19
45 *1	40	31	71	3	133
46	121	89	210	5	576
47	77	78	155	6	402
48	72	66	138	5	398
49	35	23	58	31	289
50	61	66	127	4	303
51	68	54	122	5	240
52	99	72	171	2	364
53	159	118	277	4	592
54	82	79	161	3	359
55	118	66	184	8	420
56	124	92	216	7	593
57	109	77	186	4	346
58	216	185	401	7	712
59	96	84	180	3	372
60	75	101	176	7	333
61	122	152	274	2	451
62A	64	75	139	7	266
62B	63	80	143	3	240
62C	63	47	110	1	290
63	85	56	141	6	316
64	52	55	107	5	356
65	61	38	99	3	316
66	50	35	85	2	320
67	132	75	207	6	570
68 *1	-	-	-	-	33
69	93	72	165	5	343
70	77	44	121	3	262
71	69	55	124	25	343
72	94	67	161	4	431
73	82	104	186	2	414
74	56	41	97	5	284
75	78	54	132	0	379
76	43	13	56	0	211
77	66	62	128	9	360

continued on next page

Voting Area (continued)	Yes	No	Total Valid Votes	Rejected Ballots	Registered Voters
78	82	91	173	6	390
79	63	58	121	2	261
80	98	90	188	1	374
81	121	77	198	4	420
82	112	112	224	15	448
83	102	52	154	8	390
84	83	77	160	3	335
85	133	140	273	8	535
86	81	80	161	5	371
87	76	42	118	0	377
88	81	56	137	6	352
89	33	29	62	1	225
90	92	93	185	3	449
91	61	45	106	3	270
92	64	84	148	6	328
93	69	98	167	2	399
94	69	83	152	2	376
95	80	56	136	10	336
96	163	109	272	8	545
97	20	16	36	0	116
98	26	31	57	3	158
99	104	83	187	1	358
100	130	100	230	7	404
101	145	121	266	9	464
102	101	73	174	3	447
103	90	90	180	6	405
104	121	81	202	0	398
105	84	49	133	5	394
106	75	52	127	4	364
107	107	56	163	1	368
108	49	71	120	4	286
109	95	75	170	4	443
110	85	52	137	4	371
111	120	44	164	3	395
112	86	89	175	3	394
113S *2	-	-	-	-	43
114	74	38	112	0	315
115	42	39	81	3	186
116	41	50	91	3	208
117	27	15	42	3	118

Voting Area (continued)	Yes	No	Total Valid Votes	Rejected Ballots	Registered Voters
118	89	85	174	3	425
119S *2	-	-	-	-	56
120	147	127	274	11	631
121	67	59	126	5	299
122S	52	64	116	4	219
123	52	38	90	0	233
124S *2	41	20	61	11	64
125S	60	39	99	5	155
Sub Totals	12,399	9,932	22,331	619	44,568

S. 98 Special	24	18	42	0	
S. 99 Absentee - in ED	373	222	595	36	
S. 100 Absentee - out of ED	117	86	203	5	
S. 101 Absentee - Advance	22	15	37	0	
S. 104 Voting in DEO office	93	78	171	4	
S. 106 Voting by mail	14	7	21	0	
Grand Totals	13,042	10,358	23,400	664	44,568
% of Valid Votes	55.74%	44.26%			

Summary:

Valid Votes - Advance & General	22,331	95.43%	Total Valid Votes
S. 98 Special	42	0.18%	Total Valid Votes
S. 99 Absentee - in ED	595	2.54%	Total Valid Votes
S. 100 Absentee - out of ED	203	0.87%	Total Valid Votes
S. 101 Absentee - Advance	37	0.16%	Total Valid Votes
S. 104 Voting in DEO office	171	0.73%	Total Valid Votes
S. 106 Voting by mail	21	0.09%	Total Valid Votes

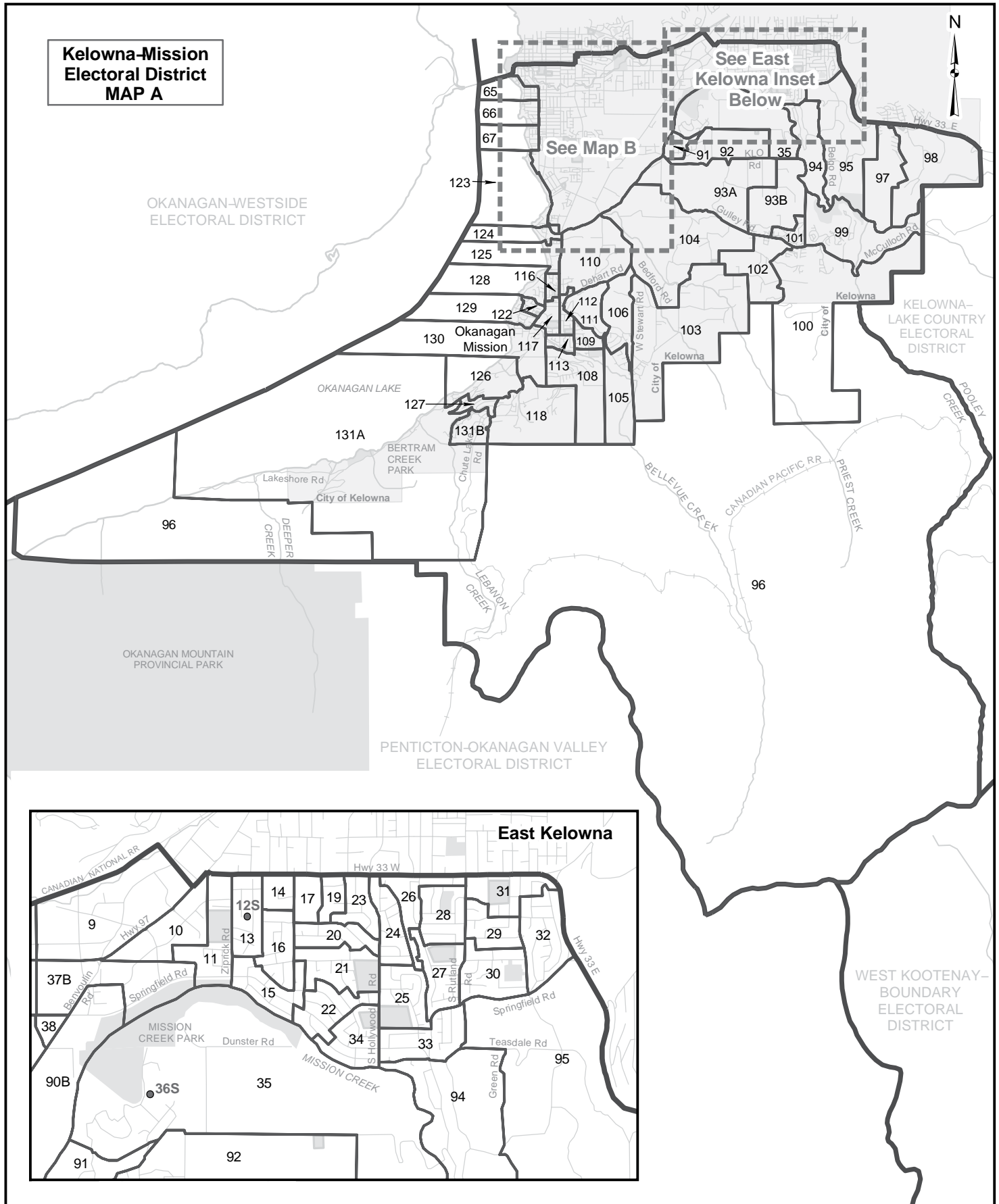
Total Valid Votes 23,400

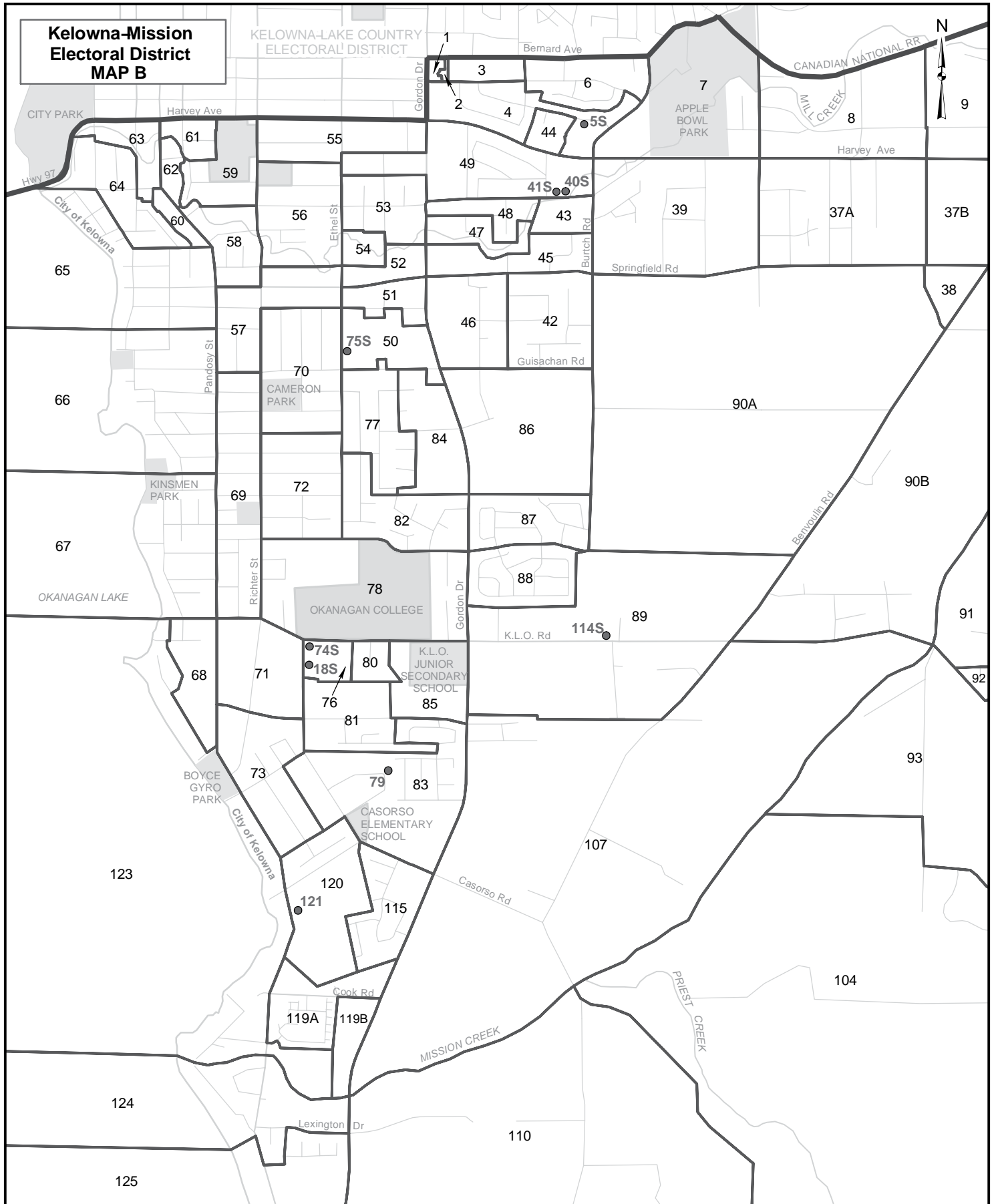
Rejected Ballots 664 2.76% Ballots Cast
Registered Voters Who Voted 24,064 53.99% Registered Voters

Registered Voters 44,568

*1 Voting Areas 44, 45 and 68 combined

*2 Voting Areas 113S, 119S and 124S combined





Advance Voting	Yes	No	Total Valid Votes	Rejected Ballots	Registered Voters
Kelowna	1,276	1,473	2,749	93	
General Voting Voting Area					
1 *1	-	-	-	-	1
2 *1	46	48	94	1	181
3	43	46	89	4	236
4	92	105	197	7	526
5S *2	26	13	39	19	61
6	98	58	156	12	352
7	97	55	152	9	401
8 *3	58	61	119	8	277
9 *3	-	-	-	-	10
10	57	55	112	7	258
11	94	101	195	4	406
12S	21	14	35	0	104
13	104	67	171	7	422
14	35	38	73	0	202
15	93	62	155	2	421
16	116	89	205	3	408
17	62	57	119	9	358
18S *2	-	-	-	-	36
19	45	62	107	1	225
20	82	53	135	3	369
21	101	71	172	0	392
22	116	95	211	3	413
23	44	52	96	2	242
24	113	70	183	1	317
25	105	72	177	0	393
26	55	77	132	10	329
27	96	73	169	1	354
28	77	50	127	0	364
29	95	63	158	2	378
30	95	68	163	6	424
31	76	73	149	6	377
32	151	117	268	8	551
33	113	67	180	6	423
34	81	69	150	5	350
35	132	74	206	4	383
36S *4	-	-	-	-	61
37A	71	39	110	3	351
37B	70	103	173	6	416
38	21	17	38	9	255
39	101	68	169	7	347

Voting Area (continued)	Yes	No	Total Valid Votes	Rejected Ballots	Registered Voters
40S *4	-	-	-	-	16
41S *4	-	-	-	-	40
42	91	76	167	5	335
43	64	41	105	3	317
44	45	26	71	0	237
45	82	54	136	5	328
46	141	131	272	7	509
47	81	58	139	10	313
48	65	45	110	2	333
49	54	31	85	2	266
50	27	72	99	3	170
51	66	67	133	4	239
52	66	64	130	3	250
53	99	86	185	6	425
54 *5	-	-	-	-	26
55	103	72	175	8	454
56 *5	126	62	188	6	370
57	79	48	127	1	397
58	113	65	178	9	403
59	96	80	176	12	367
60	60	42	102	1	310
61	55	41	96	4	289
62	57	38	95	3	266
63	40	17	57	1	220
64	75	51	126	9	265
65	113	77	190	11	384
66	92	85	177	5	333
67	86	59	145	1	318
68	72	63	135	8	425
69	109	55	164	5	426
70	90	70	160	5	400
71	122	96	218	4	512
72	110	82	192	5	445
73	87	70	157	9	375
74S	41	39	80	7	135
75S	33	16	49	1	154
76	61	51	112	1	315
77	101	69	170	8	307
78	95	60	155	3	405
79	55	59	114	6	203

continued on next page

Voting Area (continued)	Yes	No	Total Valid Votes	Rejected Ballots	Registered Voters
80	68	52	120	3	371
81	124	85	209	4	388
82	90	81	171	4	382
83	101	104	205	10	377
84	62	74	136	3	262
85	63	73	136	5	348
86	203	225	428	7	743
87	63	96	159	7	312
88	82	126	208	4	347
89	89	85	174	14	384
90A	99	54	153	5	404
90B	63	62	125	4	301
91	72	75	147	0	278
92	127	64	191	5	366
93A	67	51	118	1	259
93B	85	61	146	2	275
94	60	57	117	1	305
95	97	78	175	3	370
96	0	0	0	0	0
97	77	69	146	7	385
98	68	78	146	0	352
99	173	222	395	8	611
100	167	141	308	10	512
101	121	125	246	2	401
102	118	88	206	7	376
103	151	106	257	8	535
104	88	75	163	9	413
105	93	86	179	6	354
106	114	138	252	3	433
107	69	49	118	6	241
108	180	140	320	14	590
109	132	82	214	6	401
110	98	81	179	5	334
111	67	76	143	3	288
112	146	93	239	6	427
113	130	106	236	10	450
114S *4	38	31	69	17	108
115	101	89	190	10	326
116	97	100	197	4	375
117	97	67	164	5	342

Voting Area (continued)	Yes	No	Total Valid Votes	Rejected Ballots	Registered Voters
118	252	171	423	20	780
119A	84	83	167	7	284
119B	59	23	82	1	286
120	105	96	201	5	383
121	52	40	92	3	212
122	108	84	192	3	357
123	72	59	131	0	304
124	65	86	151	8	288
125	120	114	234	5	492
126	122	91	213	8	404
127	135	119	254	2	434
128	95	73	168	10	318
129	105	101	206	7	357
130	107	104	211	4	374
131A	105	93	198	9	391
131B	154	99	253	7	488
Sub Totals	12,790	10,974	23,764	778	45,534
S. 98 Special	30	27	57	2	
S. 99 Absentee - in ED	259	161	420	20	
S. 100 Absentee - out of ED	177	72	249	14	
S. 101 Absentee - Advance	31	25	56	1	
S. 104 Voting in DEO office	84	91	175	3	
S. 106 Voting by mail	18	14	32	0	
Grand Totals	13,389	11,364	24,753	818	45,534
% of Valid Votes	54.09%	45.91%			

continued on next page

Summary:

Valid Votes - Advance & General	23,764	96.00%	Total Valid Votes
S. 98 Special	57	0.23%	Total Valid Votes
S. 99 Absentee - in ED	420	1.70%	Total Valid Votes
S. 100 Absentee - out of ED	249	1.01%	Total Valid Votes
S. 101 Absentee - Advance	56	0.23%	Total Valid Votes
S. 104 Voting in DEO office	175	0.71%	Total Valid Votes
S. 106 Voting by mail	32	0.12%	Total Valid Votes

Total Valid Votes 24,753

Rejected Ballots	818	3.20%	Ballots Cast
Registered Voters Who Voted	25,571	56.16%	Registered Voters

Registered Voters 45,534

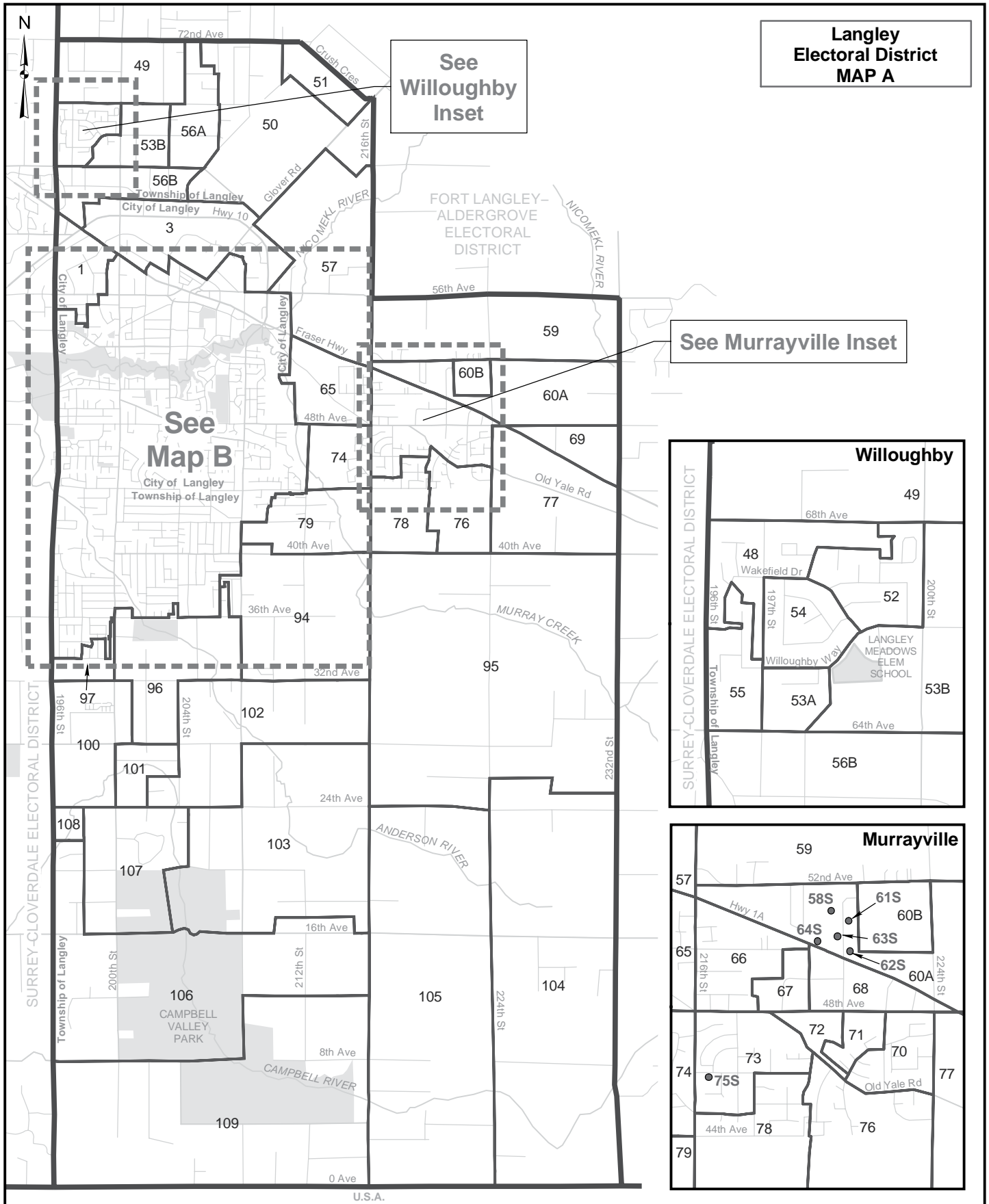
*1 Voting Areas 1 and 2 combined

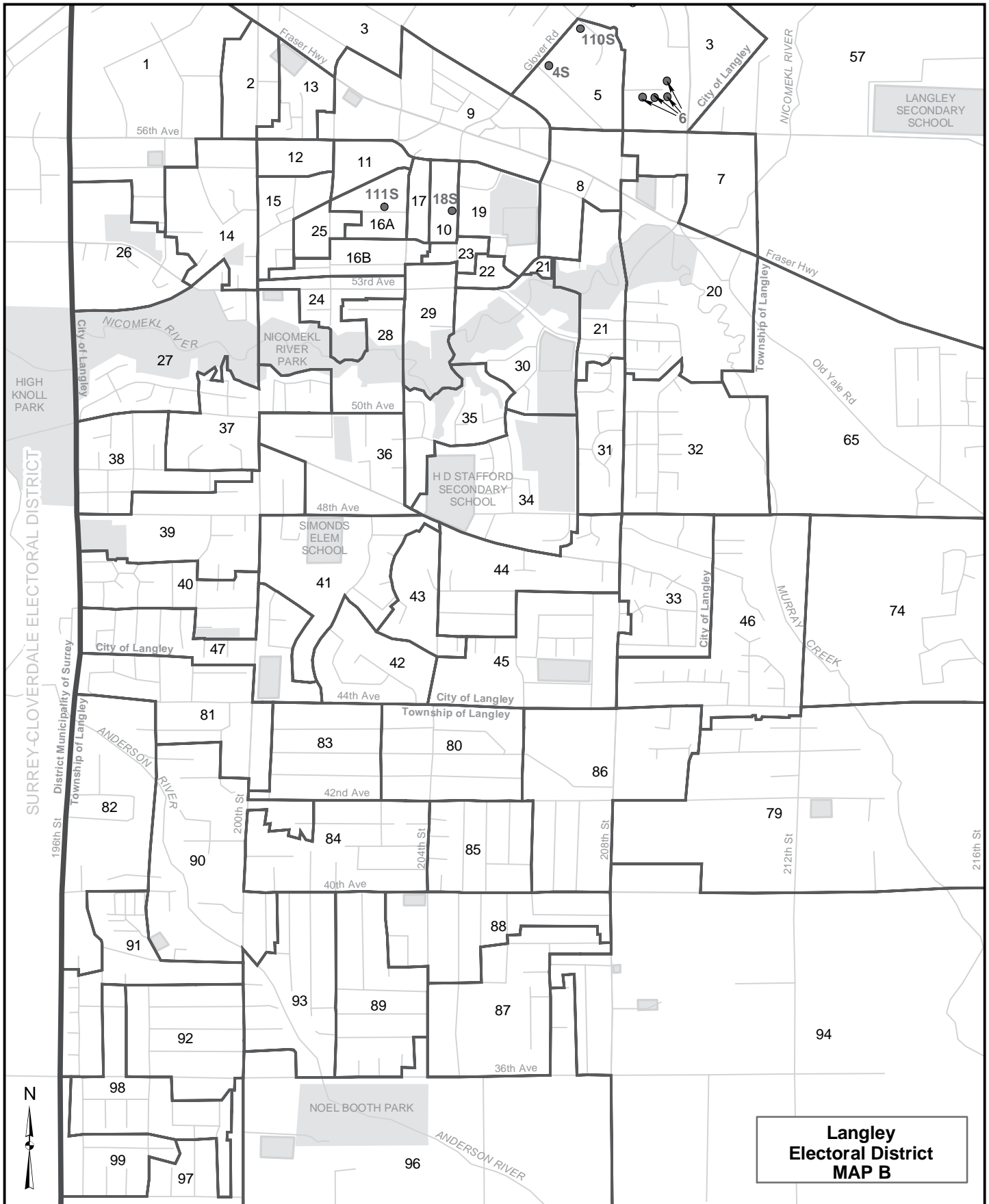
*2 Voting Areas 5S and 18S combined

*3 Voting Areas 8 and 9 combined

*4 Voting Areas 36S, 40S, 41S and 114S combined

*5 Voting Areas 54 and 56 combined





Voting Results

Langley
Electoral District

Advance Voting	Yes	No	Total Valid Votes	Rejected Ballots	Registered Voters	Voting Area (continued)	Yes	No	Total Valid Votes	Rejected Ballots	Registered Voters
Langley Civic Centre	637	627	1,264	37		35	86	56	142	0	260
Langley United Church	504	436	940	26		36	115	88	203	2	331
						37	93	79	172	6	359
						38	107	96	203	8	372
						39	119	74	193	10	344
General Voting Voting Area						40	128	69	197	7	381
1	69	45	114	3	273	41	113	104	217	4	393
2	55	57	112	4	266	42	91	53	144	3	249
3	89	61	150	3	441	43	52	35	87	3	154
4S *1	-	-	-	-	59	44	106	88	194	6	365
5	139	82	221	10	469	45	140	79	219	0	386
6	82	65	147	1	283	46	186	148	334	14	572
7	95	87	182	7	373	47	112	112	224	3	425
8	147	80	227	4	795	48	113	83	196	8	442
9	42	36	78	1	380	49	315	209	524	9	968
10	100	83	183	7	312	50	117	109	226	8	422
11	86	67	153	5	411	51 *2	-	-	-	-	33
12	67	77	144	2	401	52 *2	156	129	285	8	433
13	82	66	148	6	378	53A	93	72	165	6	287
14	130	77	207	3	468	53B	175	113	288	10	605
15	74	61	135	4	354	54	129	105	234	7	440
16A	74	67	141	7	396	55	120	123	243	8	409
16B	80	35	115	1	272	56A	222	163	385	6	673
17	95	83	178	0	361	56B	66	71	137	3	304
18S *1	37	22	59	4	160	57	85	111	196	15	346
19	55	61	116	2	425	58S *2	-	-	-	-	73
20	88	61	149	2	382	59	82	78	160	9	235
21	91	91	182	2	375	60A	124	106	230	5	401
22	61	79	140	2	284	60B	87	78	165	8	346
23	52	31	83	0	246	61S *3	40	34	74	5	121
24	114	55	169	5	318	62S *3	-	-	-	-	8
25	73	58	131	6	334	63S	0	0	0	0	0
26	136	112	248	8	385	64S	0	0	0	0	0
27	125	87	212	7	377	65	185	134	319	11	563
28	98	71	169	0	368	66	168	133	301	8	499
29	89	68	157	1	347	67	99	88	187	8	375
30	85	55	140	1	307	68	102	66	168	5	372
31	114	86	200	8	367	69	18	12	30	0	67
32	91	94	185	9	326	70	124	137	261	5	458
33	135	88	223	4	391	71	113	69	182	3	369
34	113	85	198	9	371						

continued on next page

**Langley
Electoral District**

Voting Results

Voting Area (continued)	Yes	No	Total Valid Votes	Rejected Ballots	Registered Voters
72	96	79	175	5	300
73	222	203	425	15	715
74	117	77	194	2	325
75S *3	-	-	-	-	40
76	140	129	269	8	472
77	45	45	90	2	177
78	123	111	234	4	415
79	117	111	228	3	449
80	97	103	200	10	402
81	135	110	245	5	430
82	135	102	237	4	384
83	107	74	181	3	342
84	132	109	241	4	365
85	73	81	154	3	296
86	69	65	134	2	249
87	110	86	196	3	346
88	134	100	234	13	393
89	120	113	233	9	421
90	137	96	233	9	401
91	121	107	228	7	390
92	108	100	208	4	374
93	119	73	192	6	357
94	126	76	202	8	396
95	130	88	218	12	455
96	105	83	188	4	349
97	72	59	131	3	202
98	100	100	200	6	359
99	76	77	153	3	244
100	100	81	181	2	326
101	106	79	185	7	318
102	100	96	196	7	402
103	132	80	212	6	403
104	105	84	189	6	394
105	109	70	179	8	385
106	108	107	215	9	385
107	110	134	244	8	427
108	105	66	171	5	315
109	109	94	203	6	420
110S	55	44	99	12	147
111S	12	18	30	1	38
Sub Totals	12,602	10,210	22,812	656	40,303

	Yes	No	Total Valid Votes	Rejected Ballots	Registered Voters
S. 98 Special	55	43	98	2	
S. 99 Absentee - in ED	453	261	714	19	
S. 100 Absentee - out of ED	119	57	176	4	
S. 101 Absentee - Advance	13	7	20	0	
S. 104 Voting in DEO office	72	59	131	0	
S. 106 Voting by mail	9	11	20	2	
Grand Totals	13,323	10,648	23,971	683	40,303
% of Valid Votes	55.58%	44.42%			

Summary:

Valid Votes - Advance & General	22,812	95.16%	Total Valid Votes
S. 98 Special	98	0.42%	Total Valid Votes
S. 99 Absentee - in ED	714	2.98%	Total Valid Votes
S. 100 Absentee - out of ED	176	0.73%	Total Valid Votes
S. 101 Absentee - Advance	20	0.08%	Total Valid Votes
S. 104 Voting in DEO office	131	0.55%	Total Valid Votes
S. 106 Voting by mail	20	0.08%	Total Valid Votes

Total Valid Votes 23,971

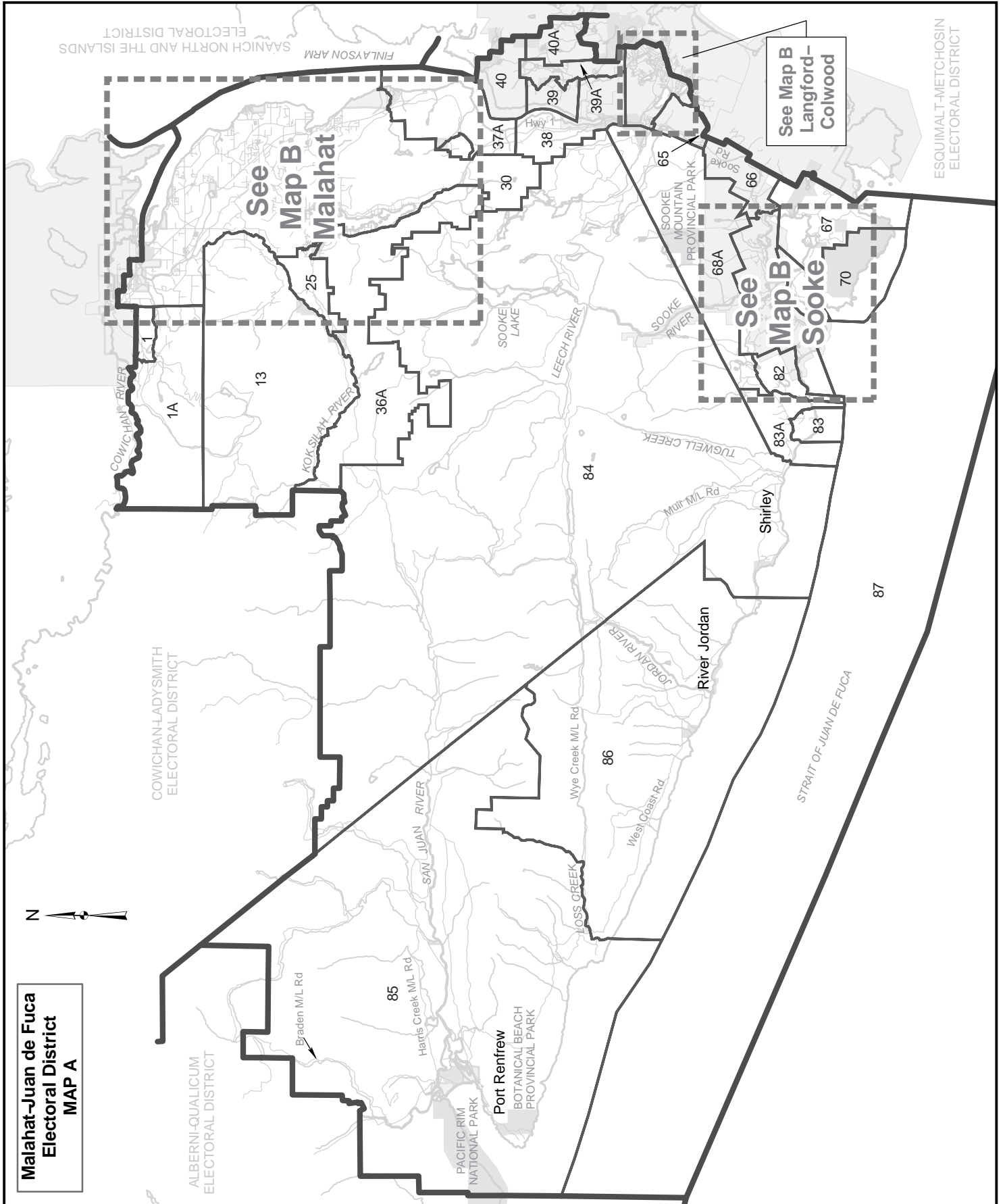
Rejected Ballots 683 2.77% Ballots Cast
Registered Voters Who Voted 24,654 61.17% Registered Voters

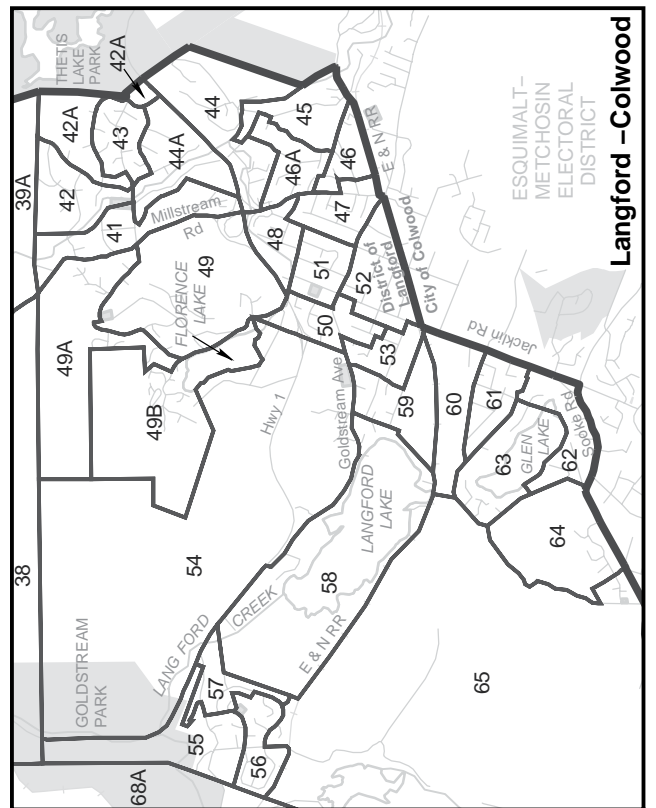
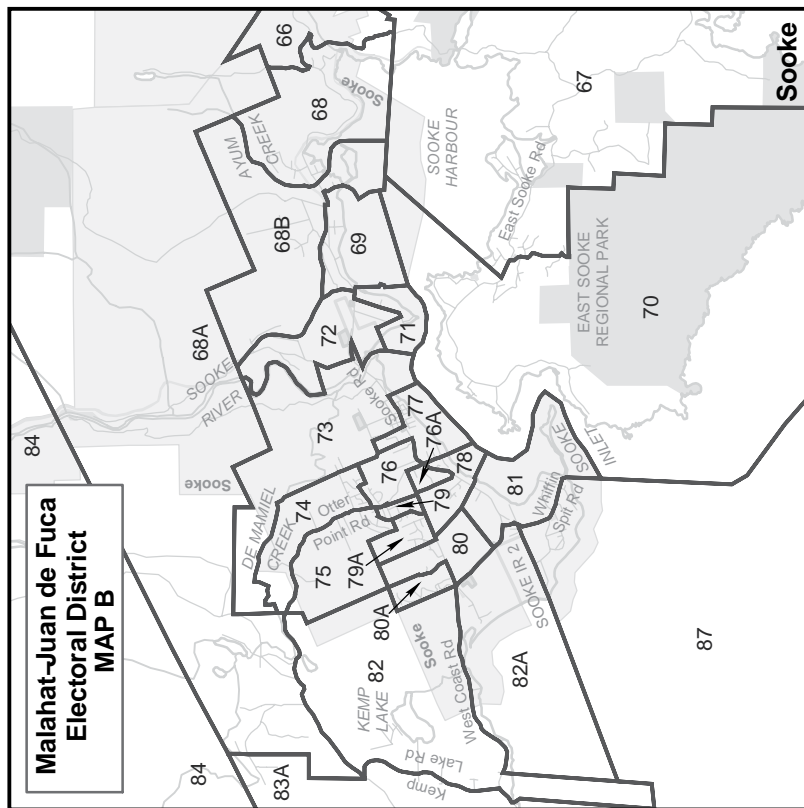
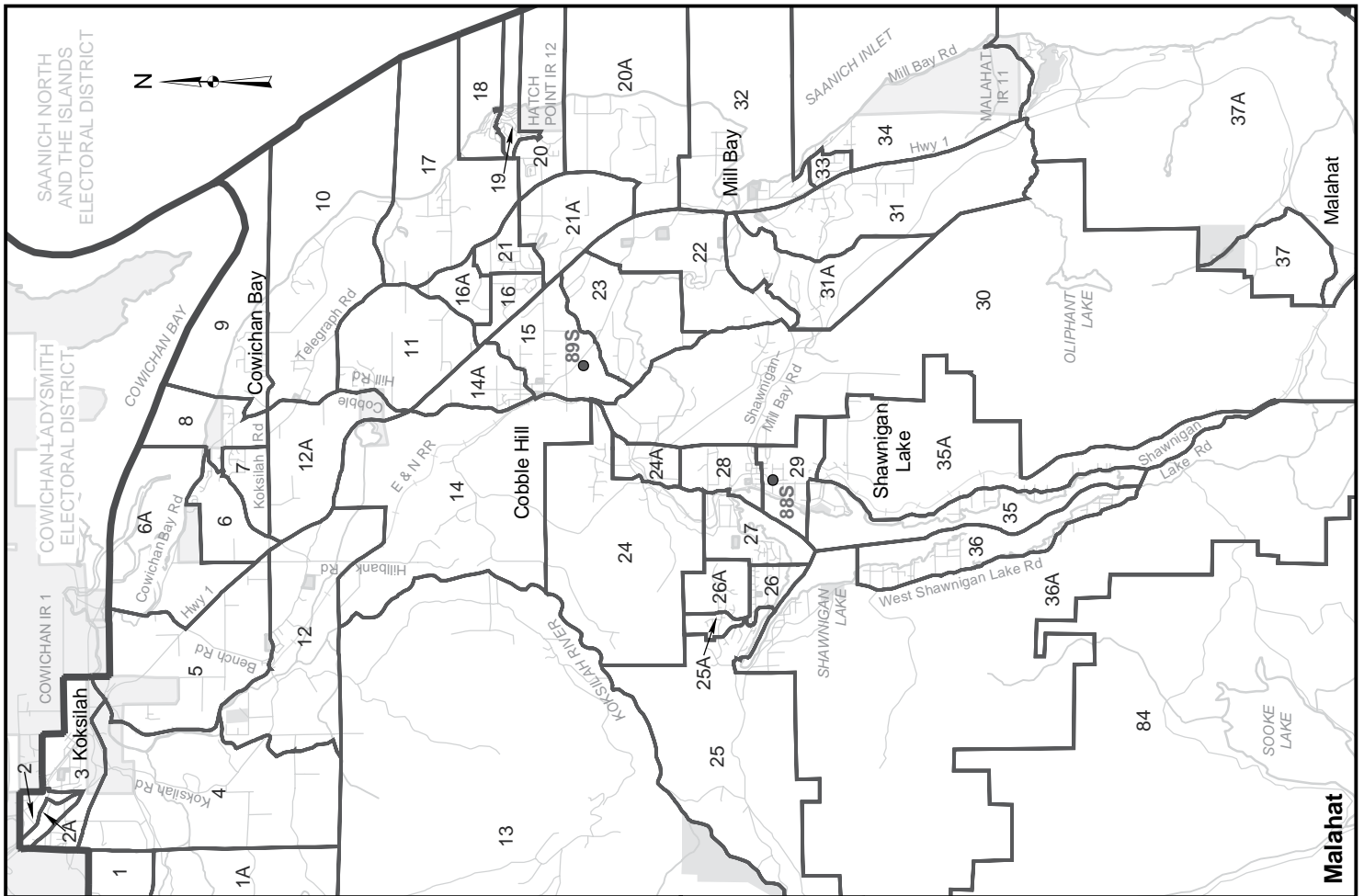
Registered Voters 40,303

*1 Voting Areas 4S and 18S combined

*2 Voting Areas 51, 52 and 58S combined

*3 Voting Areas 61S, 62S and 75S combined





Voting Results

Malahat-Juan de Fuca
Electoral District

Advance Voting	Yes	No	Total Valid Votes	Rejected Ballots	Registered Voters
Cobble Hill	693	529	1,222	20	
Langford	523	419	942	18	
Sooke	398	409	807	9	
General Voting Voting Area					
1	87	61	148	4	214
1A	106	63	169	3	284
2	46	29	75	0	175
2A	78	69	147	4	270
3	180	98	278	6	488
4	120	86	206	7	310
5	140	80	220	12	388
6	106	44	150	1	218
6A	76	43	119	1	207
7	119	72	191	0	273
8	164	104	268	3	430
9	134	123	257	6	419
10	173	123	296	5	446
11	115	105	220	5	387
12	117	63	180	5	255
12A	43	37	80	2	127
13	88	42	130	6	217
14	102	60	162	5	258
14A	96	59	155	5	311
15	120	84	204	5	439
16	97	98	195	1	357
16A	69	37	106	4	207
17	117	60	177	3	270
18	120	104	224	3	306
19	121	124	245	3	347
20	104	114	218	7	320
20A	141	90	231	6	344
21	88	50	138	2	263
21A	95	48	143	3	249
22	145	115	260	3	388
23	123	102	225	3	395
24	150	117	267	0	475
24A	71	66	137	5	225
25	151	84	235	9	412
25A	88	50	138	3	217

Voting Area (continued)	Yes	No	Total Valid Votes	Rejected Ballots	Registered Voters
26	95	30	125	0	243
26A	112	78	190	4	311
27	127	83	210	5	405
28	115	87	202	2	352
29	124	97	221	4	364
30	182	102	284	9	503
31	153	130	283	3	486
31A	109	54	163	4	285
32	138	84	222	8	374
33	78	54	132	2	201
34	110	67	177	5	265
35	76	56	132	8	237
35A	149	81	230	4	366
36	86	58	144	2	282
36A	68	53	121	2	213
37	92	56	148	2	225
37A	55	64	119	1	217
38	130	113	243	13	437
39	159	110	269	12	403
39A	169	100	269	6	420
40 *1	-	-	-	-	35
40A *1	151	89	240	4	373
41	177	100	277	5	455
42	107	68	175	6	262
42A	155	107	262	5	435
43	160	92	252	3	410
44	182	111	293	9	584
44A	135	96	231	1	378
45	132	104	236	10	405
46	95	63	158	3	294
46A	111	48	159	0	324
47	98	60	158	3	335
48	75	51	126	2	280
49	204	115	319	7	531
49A	175	104	279	6	495
49B	70	61	131	0	259
50	136	118	254	4	442
51	119	74	193	4	365
52	131	116	247	8	449
53	100	66	166	4	342

continued on next page

**Malahat-Juan de Fuca
Electoral District**

Voting Results

Voting Area (continued)	Yes	No	Total Valid Votes	Rejected Ballots	Registered Voters
54	114	82	196	0	375
55	112	91	203	0	341
56	158	120	278	7	433
57	135	118	253	8	394
58	117	73	190	18	346
59	115	57	172	2	313
60	29	23	52	0	109
61	133	78	211	7	420
62	103	78	181	2	306
63	121	71	192	7	344
64	113	96	209	2	359
65	125	96	221	3	409
66	100	63	163	5	307
67	286	147	433	8	674
68	95	62	157	4	341
68A	86	49	135	5	339
68B	95	62	157	4	263
69	105	93	198	6	366
70	140	82	222	9	395
71	111	72	183	4	393
72	94	81	175	4	343
73	170	110	280	2	533
74	150	85	235	0	418
75	169	121	290	5	525
76	143	92	235	3	497
76A	44	32	76	0	158
77	103	85	188	6	426
78	96	72	168	5	349
79	70	42	112	6	230
79A	94	67	161	6	294
80	105	59	164	6	297
80A	69	49	118	2	217
81	107	93	200	7	382
82	90	95	185	0	321
82A	65	65	130	5	267
83	105	66	171	1	315
83A	111	65	176	0	301
84	107	65	172	3	314
85	60	44	104	3	156
86 *2	19	14	33	0	67
87	138	96	234	11	456
88S *2	-	-	-	-	15
89S *2	-	-	-	-	4
Sub Totals	14,846	10,372	25,218	543	39,045

	Yes	No	Total Valid Votes	Rejected Ballots	Registered Voters
S. 98 Special	13	11	24	1	
S. 99 Absentee - in ED	317	160	477	13	
S. 100 Absentee - out of ED	203	109	312	9	
S. 101 Absentee - Advance	39	31	70	1	
S. 104 Voting in DEO office	85	71	156	1	
S. 106 Voting by mail	46	28	74	1	
Grand Totals	15,549	10,782	26,331	569	39,045
% of Valid Votes	59.05%	40.95%			

Summary:

Valid Votes - Advance & General	25,218	95.77%	Total Valid Votes
S. 98 Special	24	0.09%	Total Valid Votes
S. 99 Absentee - in ED	477	1.82%	Total Valid Votes
S. 100 Absentee - out of ED	312	1.18%	Total Valid Votes
S. 101 Absentee - Advance	70	0.27%	Total Valid Votes
S. 104 Voting in DEO office	156	0.59%	Total Valid Votes
S. 106 Voting by mail	74	0.28%	Total Valid Votes

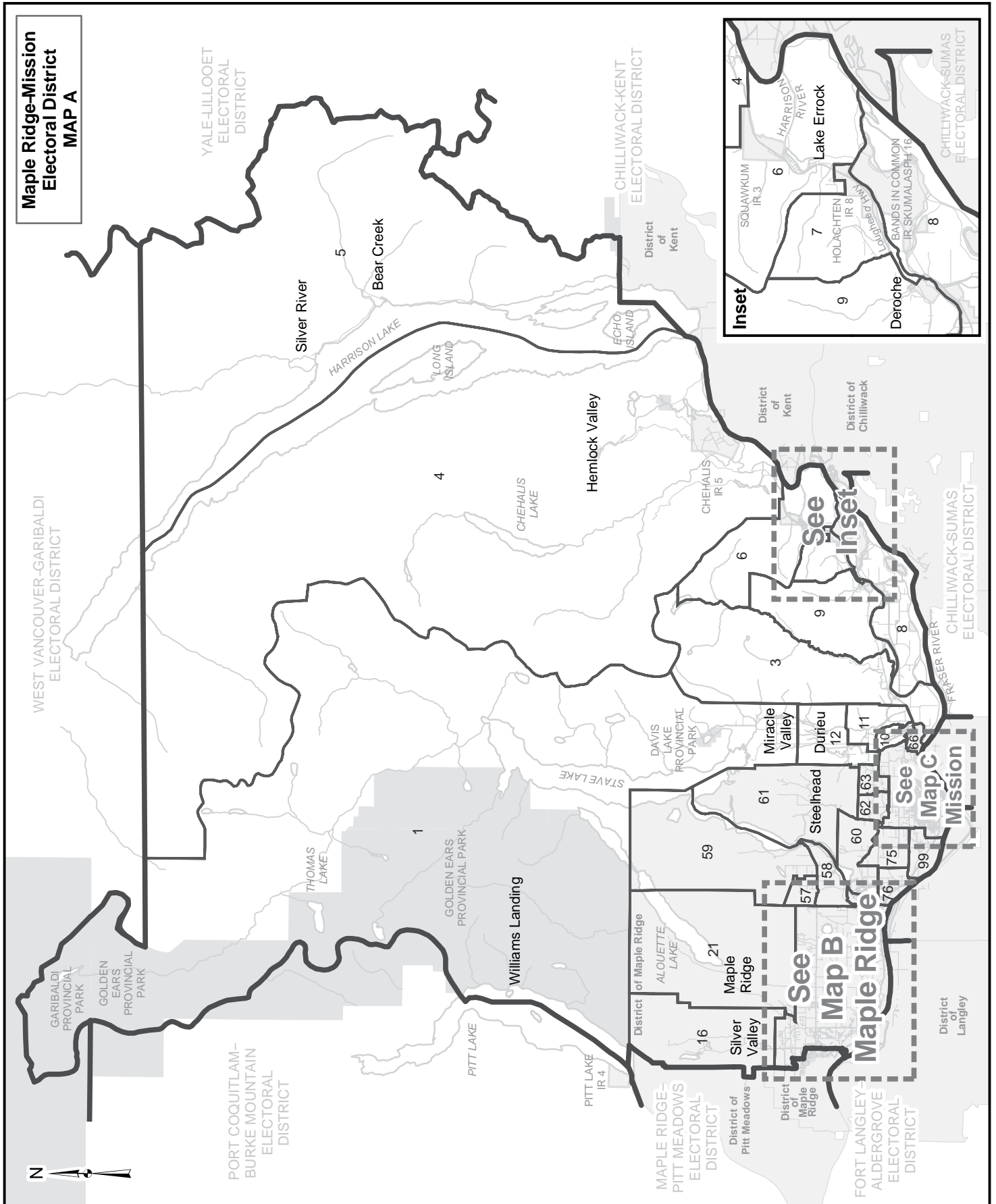
Total Valid Votes 26,331

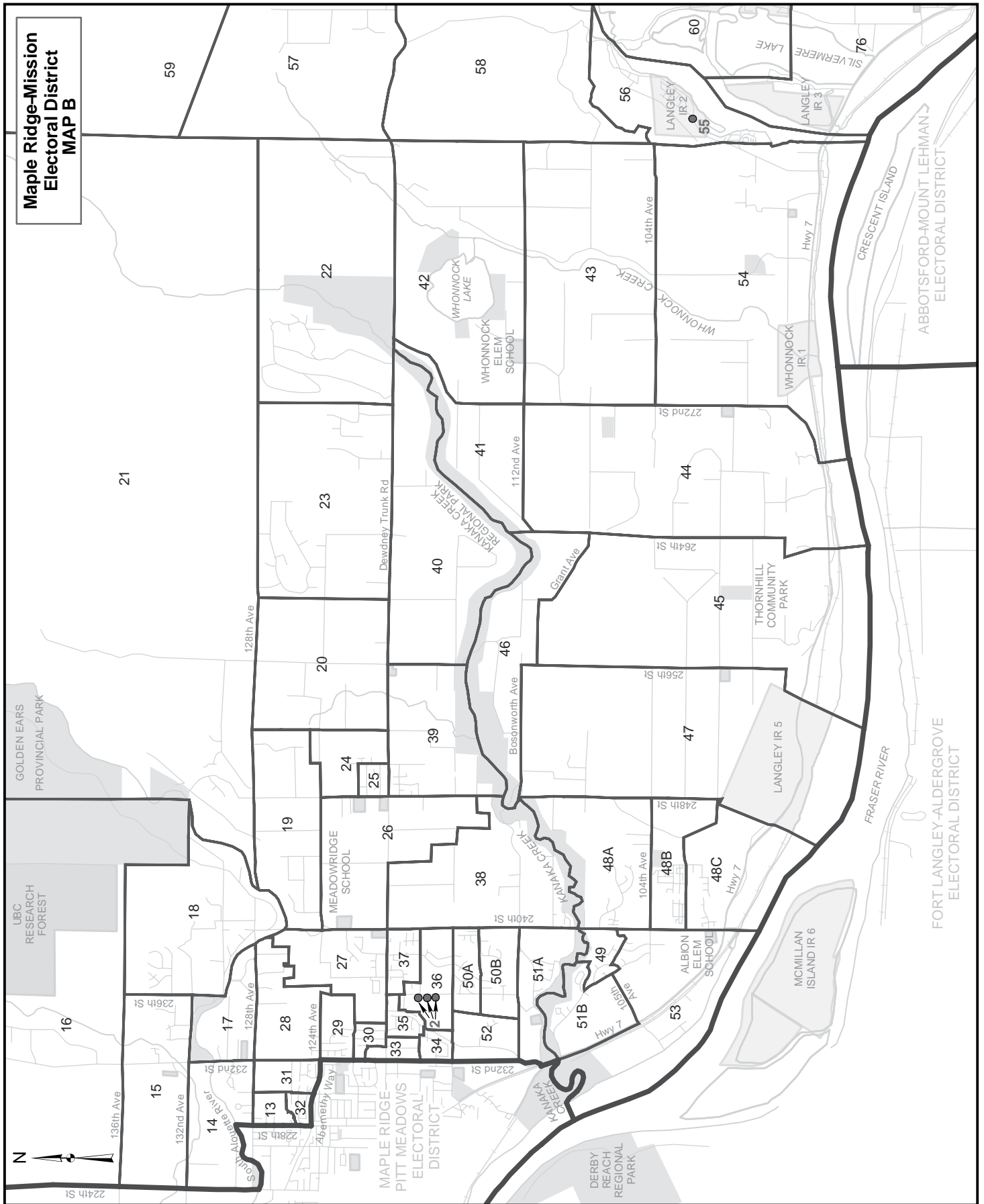
Rejected Ballots 569 2.12% Ballots Cast
Registered Voters Who Voted 26,900 68.89% Registered Voters

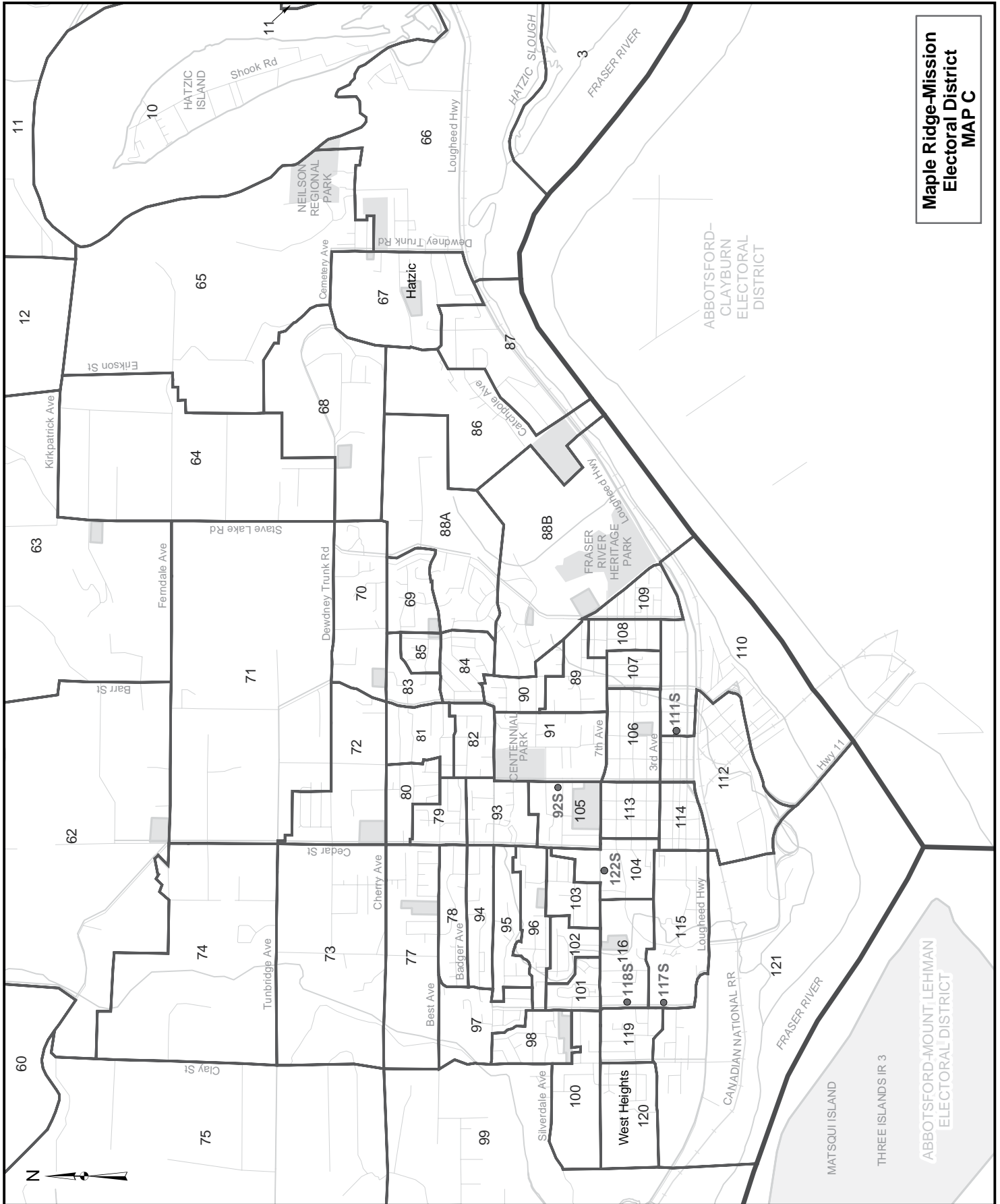
Registered Voters 39,045

*1 Voting Areas 40 and 40A combined

*2 Voting Areas 86, 88S and 89S combined







Maple Ridge-Mission
Electoral District
MAP C

**Maple Ridge-Mission
Electoral District**

Voting Results

Advance Voting	Yes	No	Total Valid Votes	Rejected Ballots	Registered Voters
Maple Ridge	863	725	1,588	30	
Mission	575	460	1,035	11	
General Voting Voting Area					
1	117	86	203	7	427
2	98	50	148	4	277
3	96	80	176	3	246
4	90	88	178	3	438
5 *1	-	-	-	-	2
6 *1	82	99	181	1	329
7	67	55	122	0	259
8	153	132	285	3	466
9	75	71	146	1	291
10	111	78	189	3	412
11	80	90	170	4	319
12	113	104	217	7	393
13	39	46	85	2	156
14	113	68	181	4	326
15	127	77	204	5	383
16	79	54	133	3	243
17	94	61	155	5	281
18	225	155	380	4	660
19	117	84	201	1	346
20	105	61	166	4	286
21	108	75	183	3	287
22	123	71	194	5	342
23	174	122	296	7	521
24	62	51	113	4	211
25	73	66	139	5	247
26	111	80	191	3	368
27	182	110	292	6	570
28	121	80	201	2	340
29	151	94	245	8	408
30	77	55	132	3	235
31	113	95	208	15	366
32	88	64	152	0	281
33	93	91	184	10	353
34	80	58	138	4	278
35	176	118	294	5	476
36	153	91	244	6	437
37	109	125	234	5	449
38	120	90	210	6	398
39	151	98	249	6	420
40	85	82	167	4	299

Voting Area (continued)	Yes	No	Total Valid Votes	Rejected Ballots	Registered Voters
41	73	48	121	3	195
42	117	80	197	3	295
43	141	93	234	6	376
44	115	107	222	10	435
45	131	67	198	6	341
46	59	25	84	2	176
47	78	54	132	1	219
48A	159	127	286	2	493
48B	225	141	366	11	703
48C	164	86	250	4	478
49	84	80	164	5	297
50A	142	130	272	4	575
50B	166	107	273	9	540
51A	188	139	327	7	598
51B	114	102	216	7	394
52	170	107	277	2	509
53	106	83	189	0	361
54	129	93	222	4	412
55	51	57	108	1	242
56	56	41	97	2	195
57	91	53	144	2	224
58	65	46	111	4	209
59	93	70	163	8	279
60	126	101	227	5	419
61	80	47	127	2	280
62	107	94	201	3	387
63	150	87	237	7	388
64	58	60	118	2	223
65	79	61	140	0	239
66	131	59	190	3	321
67	99	103	202	1	352
68	64	56	120	1	200
69	143	116	259	7	481
70	129	93	222	4	422
71	112	81	193	4	349
72	135	86	221	4	382
73	75	48	123	3	211
74	89	65	154	0	255
75	114	68	182	4	370
76	142	96	238	6	407

continued on next page

Voting Area (continued)	Yes	No	Total Valid Votes	Rejected Ballots	Registered Voters
77	165	141	306	8	527
78	150	88	238	3	440
79	99	56	155	5	324
80	75	48	123	2	266
81	121	86	207	10	467
82	96	88	184	9	367
83	64	51	115	3	251
84	103	93	196	3	423
85	58	51	109	1	229
86	110	67	177	3	294
87	159	100	259	3	448
88A	151	98	249	9	488
88B	154	122	276	9	433
89	114	85	199	5	344
90	81	52	133	2	291
91	98	101	199	2	374
92S *2	64	51	115	1	43
93	111	84	195	2	467
94	127	109	236	8	466
95	95	76	171	2	329
96	125	78	203	6	417
97	102	56	158	4	324
98	102	73	175	5	360
99	102	110	212	5	417
100	92	74	166	6	332
101	100	82	182	2	340
102	50	28	78	2	235
103	82	48	130	10	347
104	81	68	149	4	339
105	78	85	163	6	362
106	125	88	213	3	441
107	92	83	175	6	341
108	59	57	116	2	294
109	82	78	160	6	348
110	78	75	153	3	377
111S *2	-	-	-	-	61
112	40	25	65	0	233
113	89	57	146	3	370
114	56	37	93	2	242
115	74	76	150	3	412
116	58	60	118	1	275
117S *3	37	21	58	0	32
118S *3	-	-	-	-	54
119	89	57	146	2	312
120	92	60	152	8	345

Voting Area (continued)	Yes	No	Total Valid Votes	Rejected Ballots	Registered Voters
121	87	72	159	7	371
122S *2	-	-	-	-	74
Sub Totals	14,486	10,892	25,378	557	43,384
S. 98 Special	28	24	52	3	
S. 99 Absentee - in ED	480	345	825	24	
S. 100 Absentee - out of ED	138	79	217	3	
S. 101 Absentee - Advance	17	14	31	1	
S. 104 Voting in DEO office	86	57	143	2	
S. 106 Voting by mail	9	15	24	1	
Grand Totals	15,244	11,426	26,670	591	43,384
% of Valid Votes	57.16%	42.84%			

Summary:

Valid Votes - Advance & General	25,378	95.16%	Total Valid Votes
S. 98 Special	52	0.19%	Total Valid Votes
S. 99 Absentee - in ED	825	3.09%	Total Valid Votes
S. 100 Absentee - out of ED	217	0.81%	Total Valid Votes
S. 101 Absentee - Advance	31	0.12%	Total Valid Votes
S. 104 Voting in DEO office	143	0.54%	Total Valid Votes
S. 106 Voting by mail	24	0.09%	Total Valid Votes

Total Valid Votes 26,670

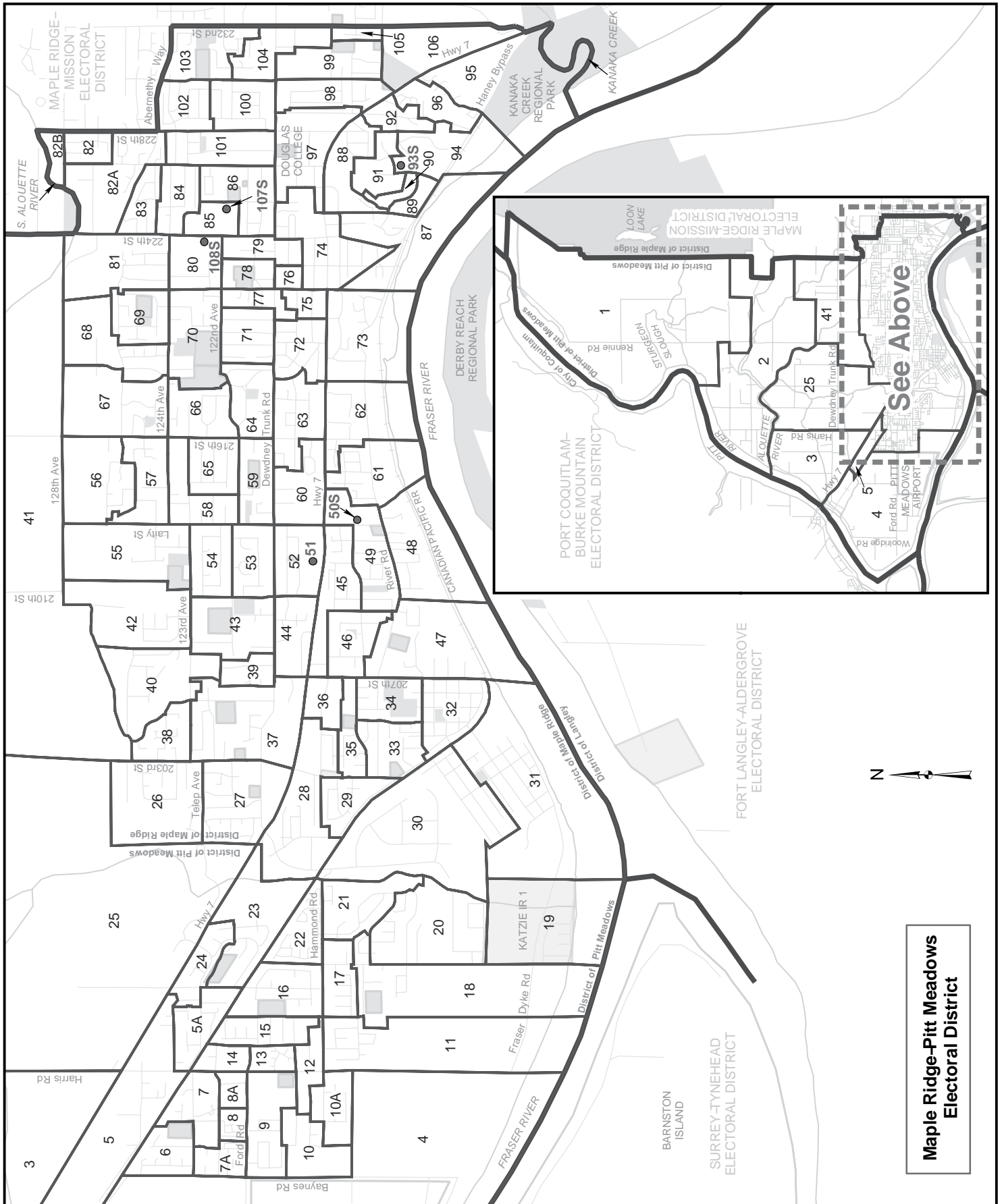
Rejected Ballots 591 2.17% Ballots Cast
Registered Voters Who Voted 27,261 62.84% Registered Voters

Registered Voters 43,384

*1 Voting Areas 5 and 6 combined

*2 Voting Areas 92S, 111S and 122S combined

*3 Voting Areas 117S and 118S combined



**Maple Ridge-Pitt Meadows
Electoral District**

Voting Results

Maple Ridge-Pitt Meadows
Electoral District

Advance Votittng	Yes	No	Total Valid Votes	Rejected Ballots	Registered Voters
Maple Ridge	1,034	801	1,835	51	
Pitt Meadows	555	398	953	18	
General Voting Voting Area					
1 *1	-	-	-	-	33
2 *1	129	91	220	11	386
3	79	54	133	4	233
4	104	88	192	5	351
5	163	132	295	4	591
5A	143	98	241	5	424
6	115	76	191	6	369
7	124	85	209	11	379
7A	117	62	179	5	323
8	82	53	135	2	312
8A	124	81	205	4	450
9	137	131	268	11	458
10	88	62	150	5	245
10A	92	78	170	9	310
11	133	99	232	4	386
12	119	80	199	3	445
13	81	45	126	2	309
14	75	59	134	2	338
15	158	101	259	5	394
16	147	107	254	6	395
17	96	67	163	2	323
18	109	78	187	5	360
19	22	21	43	2	137
20	181	132	313	11	551
21	146	111	257	8	449
22	169	87	256	6	471
23	120	98	218	1	340
24	100	106	206	7	345
25	92	75	167	8	401
26	118	107	225	11	390
27	175	193	368	12	661
28	109	96	205	3	350
29	112	87	199	3	356
30	141	86	227	4	453
31	157	110	267	5	521

Voting Area (continued)	Yes	No	Total Valid Votes	Rejected Ballots	Registered Voters
32	105	51	156	2	375
33	126	105	231	7	428
34	110	68	178	3	348
35	100	87	187	11	328
36	132	89	221	8	394
37	163	123	286	9	512
38	91	96	187	4	307
39	105	54	159	3	305
40	132	108	240	10	383
41	62	66	128	5	321
42	104	78	182	5	316
43	138	109	247	3	464
44	90	61	151	1	336
45	145	113	258	7	478
46	115	90	205	6	396
47	132	91	223	4	389
48	145	103	248	6	367
49	120	76	196	2	348
50S	61	38	99	6	149
51	19	25	44	1	83
52	117	95	212	1	436
53	130	74	204	6	386
54	144	88	232	5	392
55	98	72	170	3	271
56	116	79	195	1	334
57	136	65	201	6	349
58	115	74	189	9	350
59	103	105	208	1	446
60	121	86	207	1	366
61	121	84	205	6	365
62	97	66	163	4	371
63	96	66	162	4	379
64	146	83	229	4	429
65	95	86	181	4	328
66	96	96	192	6	344
67	120	91	211	15	380
68	101	100	201	6	316
69	169	101	270	2	405
70	104	87	191	1	300
71	111	83	194	2	350

continued on next page

Maple Ridge-Pitt Meadows
Electoral District

Voting Results

Voting Area (continued)	Yes	No	Total Valid Votes	Rejected Ballots	Registered Voters
72	71	60	131	6	277
73	131	98	229	6	436
74	96	61	157	4	451
75	66	41	107	4	250
76	78	60	138	16	356
77	92	43	135	4	280
78	75	55	130	7	316
79	89	57	146	6	363
80	110	79	189	4	401
81	116	89	205	9	365
82 *2	88	68	156	0	260
82A	107	88	195	5	369
82B *2	-	-	-	-	24
83	87	62	149	8	320
84	101	65	166	8	350
85	125	129	254	4	454
86	95	55	150	2	475
87	119	72	191	3	517
88	114	65	179	5	484
89	85	71	156	7	248
90	74	61	135	2	219
91	102	82	184	7	324
92	97	63	160	2	304
93S *3	77	64	141	18	76
94	120	91	211	10	343
95	57	49	106	3	210
96	66	49	115	0	233
97	57	57	114	1	285
98	103	81	184	0	370
99	136	92	228	5	485
100	133	87	220	7	393
101	105	60	165	5	370
102	141	96	237	5	409
103	124	116	240	1	396
104	98	60	158	0	311
105	38	19	57	0	105
106	51	35	86	1	167
107S *3	-	-	-	-	48
108S *3	-	-	-	-	120
Sub Totals	13,601	10,027	23,628	626	39,727

	Yes	No	Total Valid Votes	Rejected Ballots	Registered Voters
S. 98 Special	28	32	60	0	
S. 99 Absentee - in ED	336	208	544	13	
S. 100 Absentee - out of ED	96	69	165	5	
S. 101 Absentee - Advance	15	9	24	0	
S. 104 Voting in DEO office	84	42	126	1	
S. 106 Voting by mail	26	7	33	0	
Grand Totals	14,186	10,394	24,580	645	39,727
% of Valid Votes	57.71%	42.29%			

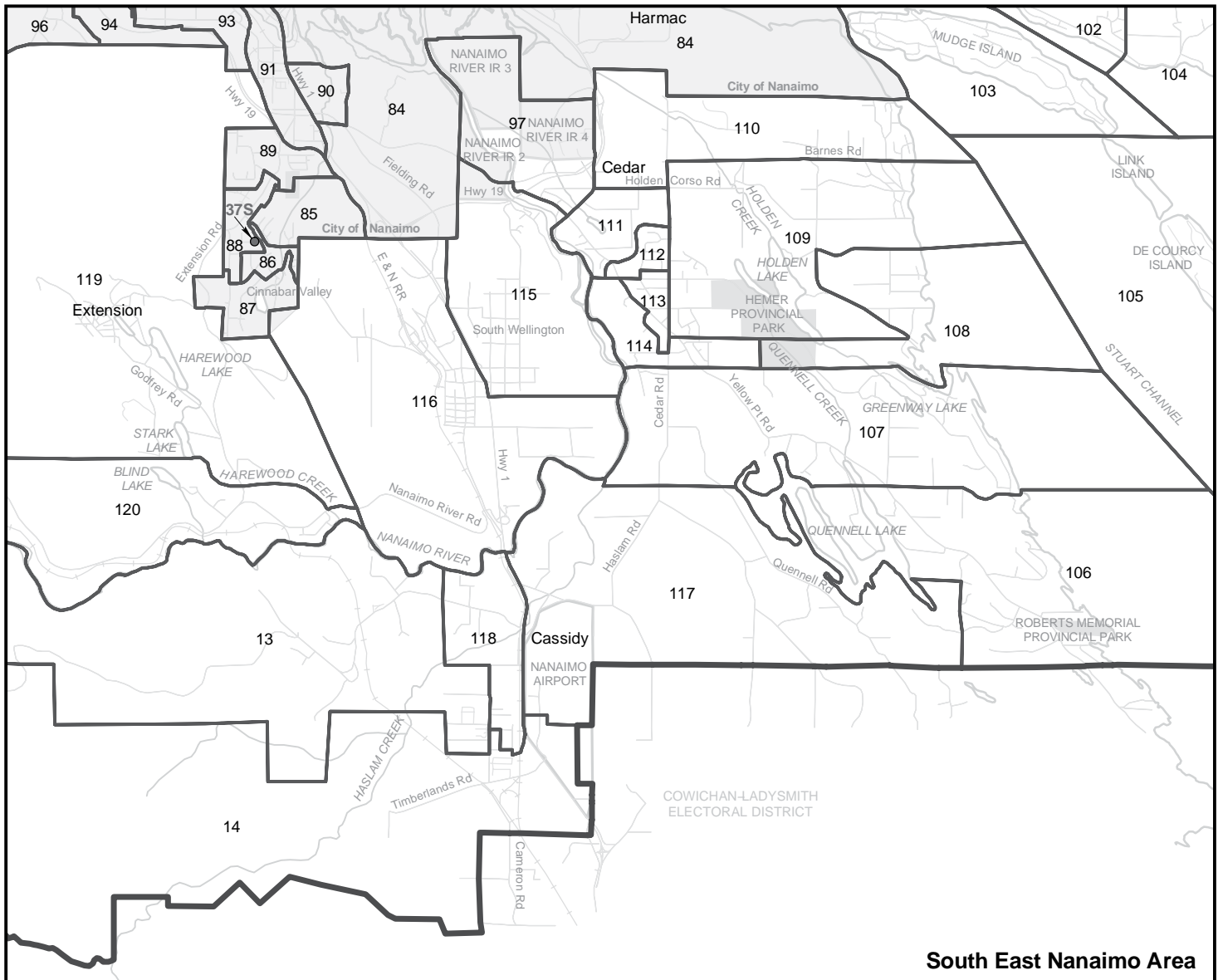
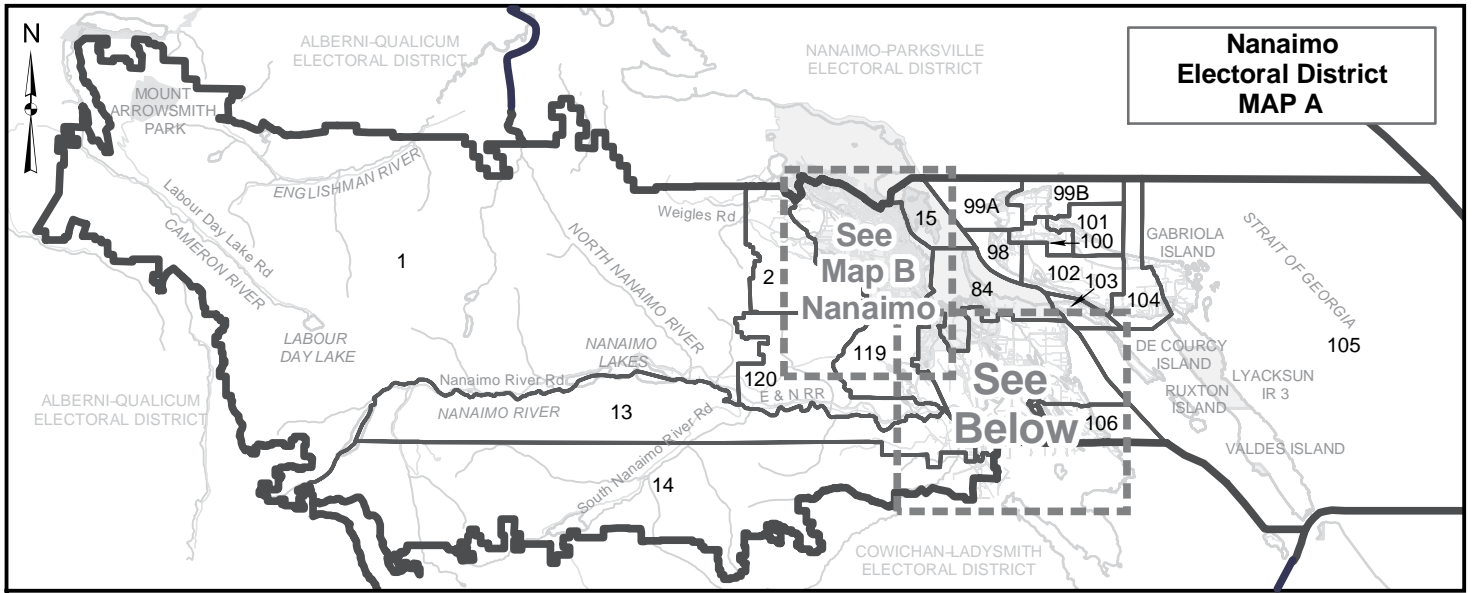
Summary:

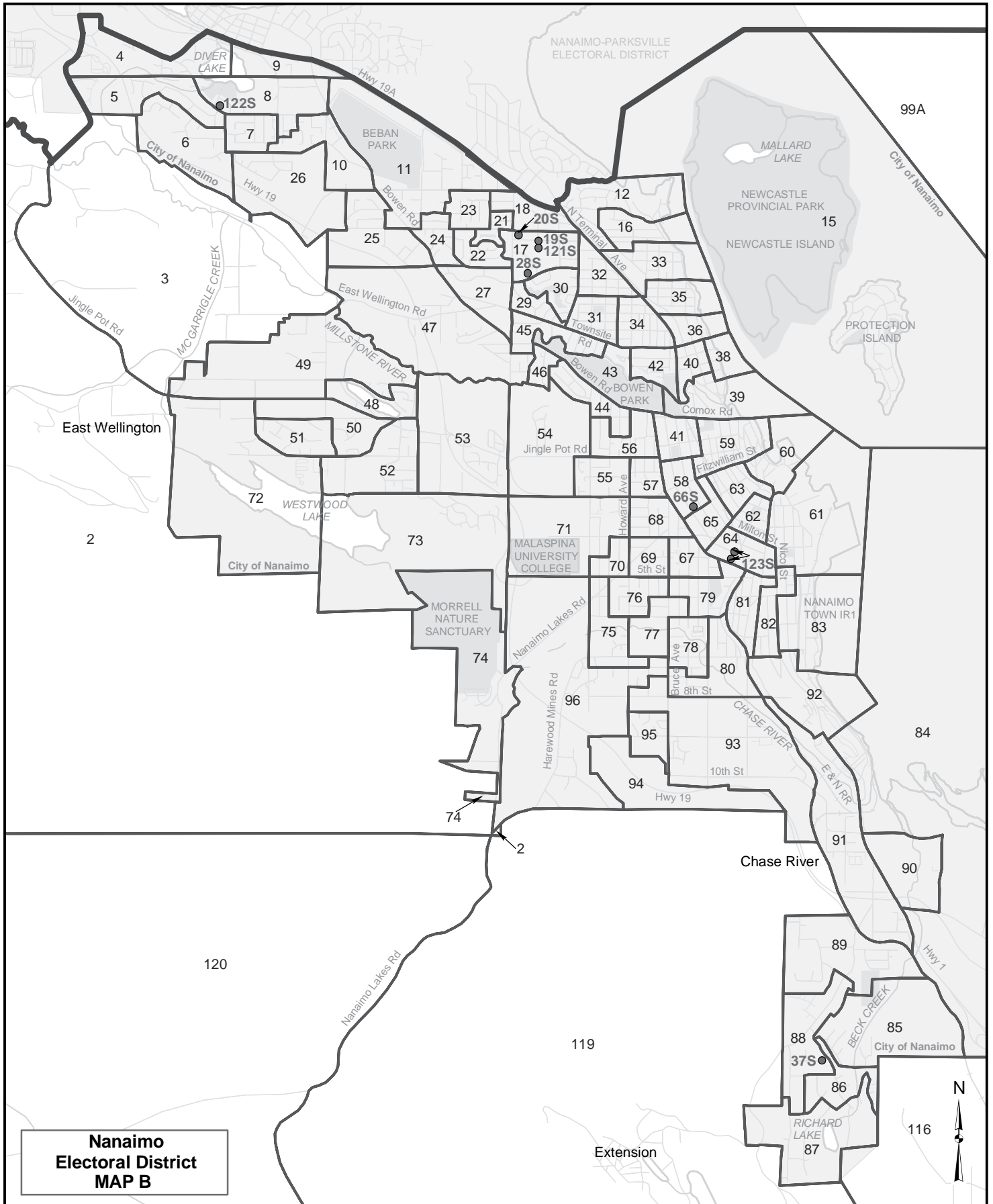
Valid Votes - Advance & General	23,628	96.13%	Total Valid Votes
S. 98 Special	60	0.24%	Total Valid Votes
S. 99 Absentee - in ED	544	2.21%	Total Valid Votes
S. 100 Absentee - out of ED	165	0.67%	Total Valid Votes
S. 101 Absentee - Advance	24	0.11%	Total Valid Votes
S. 104 Voting in DEO office	126	0.51%	Total Valid Votes
S. 106 Voting by mail	33	0.13%	Total Valid Votes
Total Valid Votes	24,580		
Rejected Ballots	645	2.56%	Ballots Cast
Registered Voters Who Voted	25,225	63.50%	Registered Voters
Registered Voters	39,727		

*1 Voting Areas 1 and 2 combined

*2 Voting Areas 82 and 82B combined

*3 Voting Areas 93S, 107S and 108S combined





Voting Results

Nanaimo
Electoral District

Advance Voting	Yes	No	Total Valid Votes	Rejected Ballots	Registered Voters	Voting Area (continued)	Yes	No	Total Valid Votes	Rejected Ballots	Registered Voters
Community Service Building	1,246	969	2,215	41		41	124	60	184	11	427
General Voting Voting Area						42	141	57	198	9	493
1 *1	-	-	-	-	1	43 *2	-	-	-	-	158
2 *1	180	125	305	6	489	44	124	99	223	10	408
3	118	81	199	8	306	45	111	63	174	5	372
4	92	62	154	4	309	46	76	54	130	3	295
5	121	102	223	3	459	47	163	101	264	7	516
6	137	104	241	8	416	48	134	81	215	8	380
7	124	82	206	10	369	49	102	84	186	3	312
8 *2	76	78	154	3	273	50	110	64	174	4	273
9 *2	-	-	-	-	10	51	105	89	194	8	347
10	118	70	188	5	387	52	175	160	335	11	608
11	84	75	159	8	323	53	135	110	245	3	461
12	148	113	261	10	489	54	93	65	158	2	348
13	143	73	216	3	405	55	91	59	150	4	389
14	96	94	190	2	342	56	118	70	188	7	421
15 *2	-	-	-	-	291	57	91	55	146	4	323
16	133	90	223	8	415	58	85	43	128	1	361
17	106	101	207	5	370	59	57	30	87	0	258
18	79	71	150	2	254	60	80	65	145	5	382
19S	16	18	34	3	65	61	64	52	116	2	334
20S *3	-	-	-	-	73	62	79	24	103	4	343
21	64	44	108	4	189	63	49	22	71	3	302
22	143	81	224	4	374	64	93	48	141	1	362
23	129	97	226	3	400	65	99	36	135	4	366
24	145	93	238	5	409	66S *3	20	6	26	0	134
25	75	60	135	8	296	67	114	90	204	5	460
26	117	83	200	6	380	68	89	69	158	0	366
27	156	103	259	4	513	69	68	52	120	0	318
28S *3	-	-	-	-	60	70	57	44	101	3	203
29	87	81	168	6	363	71	101	72	173	2	357
30	91	54	145	11	370	72	93	59	152	2	251
31	102	105	207	4	397	73	96	55	151	3	290
32	105	63	168	5	345	74	103	67	170	9	289
33	134	73	207	7	398	75	59	43	102	4	428
34	160	94	254	10	450	76	72	56	128	1	237
35	65	49	114	8	271	77	98	48	146	2	347
36	151	99	250	6	434	78	125	91	216	5	394
37S *3	-	-	-	-	8	79	85	94	179	5	355
38	75	96	171	2	312	80	130	115	245	9	488
39	85	50	135	5	348						
40	104	69	173	4	354						

continued on next page

Voting Area (continued)	Yes	No	Total Valid Votes	Rejected Ballots	Registered Voters
81	118	85	203	8	396
82	95	61	156	5	375
83	115	70	185	3	436
84	83	50	133	3	297
85	54	64	118	4	179
86	114	80	194	3	308
87	112	79	191	7	299
88	135	85	220	6	369
89	141	133	274	1	436
90	87	48	135	4	282
91	135	98	233	2	392
92	83	52	135	4	229
93	185	120	305	13	563
94	0	0	0	0	0
95	108	81	189	5	353
96	209	118	327	4	638
97	64	51	115	3	245
98	241	83	324	5	551
99A	100	38	138	0	241
99B	131	48	179	8	320
100	159	78	237	5	404
101	225	75	300	6	463
102	181	76	257	10	404
103	30	2	32	0	50
104	175	64	239	4	366
105	147	59	206	2	357
106	163	103	266	3	398
107	104	92	196	7	330
108	39	13	52	0	89
109	218	184	402	9	621
110	155	98	253	8	397
111	72	56	128	3	240
112	98	51	149	3	241
113	94	78	172	2	281
114	107	91	198	3	333
115	136	100	236	3	429
116	161	137	298	5	497
117	90	58	148	1	255
118	61	45	106	1	178
119	94	73	167	5	292

Voting Area (continued)	Yes	No	Total Valid Votes	Rejected Ballots	Registered Voters
120	85	54	139	2	241
121S *4	-	-	-	-	57
122S *3	-	-	-	-	7
123S *4	18	18	36	1	70
Sub Totals	13,736	9,303	23,039	571	40,782
S. 98 Special	50	18	68	1	
S. 99 Absentee - in ED	484	266	750	19	
S. 100 Absentee - out of ED	163	75	238	10	
S. 101 Absentee - Advance	32	14	46	4	
S. 104 Voting in DEO office	171	110	281	1	
S. 106 Voting by mail	35	16	51	2	
Grand Totals	14,671	9,802	24,473	608	40,782
% of Valid Votes	59.95%	40.05%			

Summary:

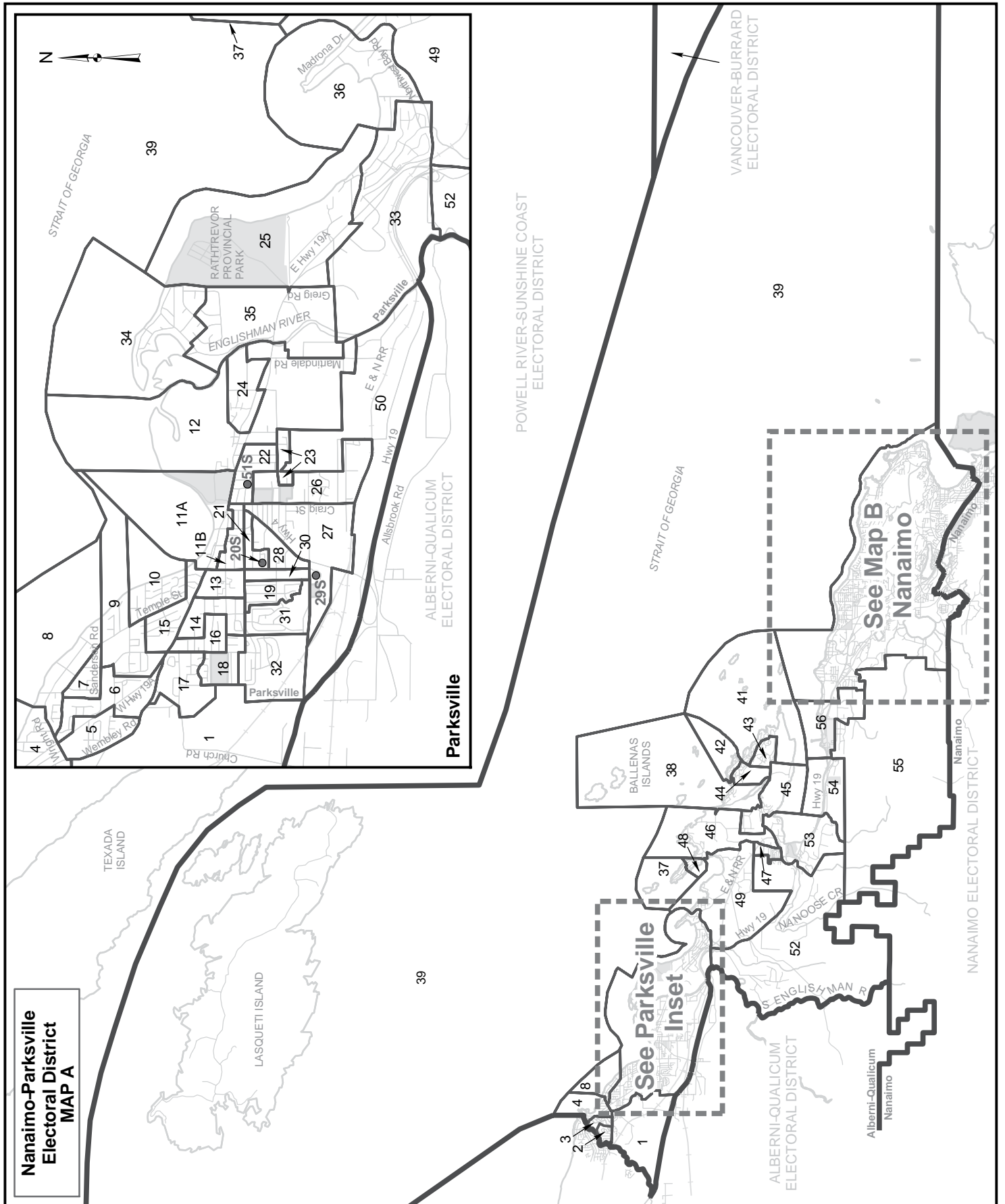
Valid Votes - Advance & General	23,039	94.14%	Total Valid Votes
S. 98 Special	68	0.28%	Total Valid Votes
S. 99 Absentee - in ED	750	3.06%	Total Valid Votes
S. 100 Absentee - out of ED	238	0.97%	Total Valid Votes
S. 101 Absentee - Advance	46	0.19%	Total Valid Votes
S. 104 Voting in DEO office	281	1.15%	Total Valid Votes
S. 106 Voting by mail	51	0.21%	Total Valid Votes
Total Valid Votes	24,473		
Rejected Ballots	608	2.42%	Ballots Cast
Registered Voters Who Voted	25,081	61.50%	Registered Voters
Registered Voters	40,782		

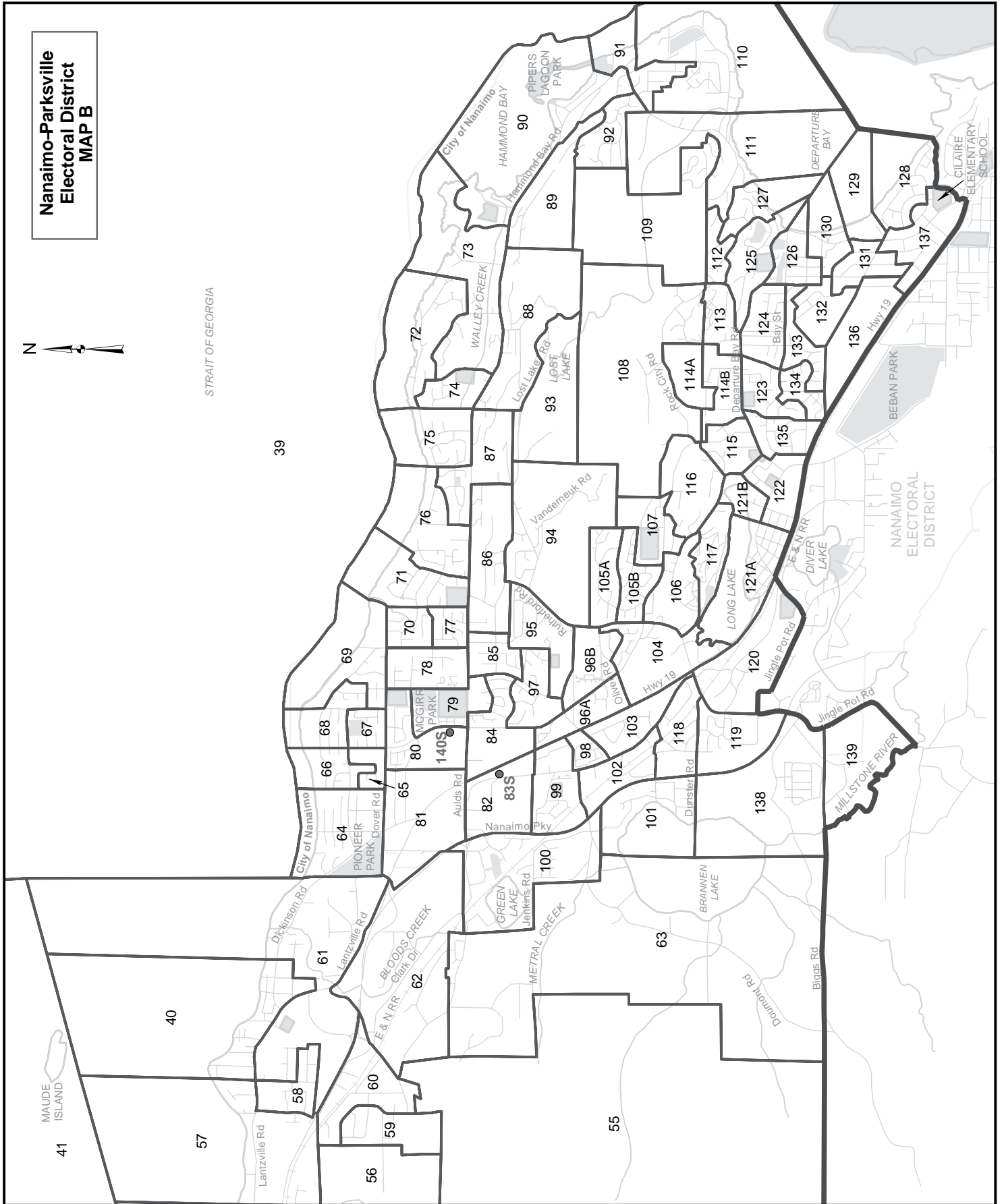
*1 Voting Areas 1 and 2 combined

*2 Voting Areas 8, 9, 15 and 43 combined

*3 Voting Areas 20S, 28S, 37S, 66S and 122S combined

*4 Voting Areas 121S and 123S combined





Voting Results

Nanaimo-Parksville
Electoral District

Advance Voting	Yes	No	Total Valid Votes	Rejected Ballots	Registered Voters
Nanaimo	1,383	1,314	2,697	42	
Parksville	779	683	1,462	25	
General Voting Voting Area					
1	121	103	224	2	341
2	135	104	239	3	436
3	100	102	202	2	350
4	76	74	150	3	300
5	96	85	181	4	299
6	83	87	170	2	321
7	63	65	128	2	229
8	107	76	183	3	323
9	122	87	209	4	383
10	109	101	210	4	351
11A	70	42	112	1	257
11B	92	80	172	2	350
12	104	69	173	5	336
13A	65	42	107	0	272
14	130	95	225	2	399
15	87	52	139	2	370
16	87	48	135	1	321
17	102	90	192	3	337
18	69	80	149	4	291
19	94	67	161	3	329
20S *1	-	-	-	-	42
21	70	48	118	1	233
22	100	57	157	3	293
23	66	53	119	0	182
24	79	40	119	3	257
25	38	31	69	0	166
26	168	107	275	2	490
27	102	71	173	2	332
28	68	42	110	4	237
29S *1	23	20	43	3	57
30	79	48	127	0	325
31	120	100	220	2	353
32	151	102	253	9	447
33	134	104	238	1	387
34	123	94	217	3	360
35	96	54	150	4	330
36	95	65	160	0	289
37	125	71	196	2	299
38	65	63	128	0	232
39	144	10	154	0	238

Voting Area (continued)	Yes	No	Total Valid Votes	Rejected Ballots	Registered Voters
40	124	92	216	4	331
41	119	117	236	5	365
42	75	58	133	1	219
43	92	119	211	0	316
44	62	39	101	3	147
45	109	75	184	0	292
46	128	93	221	4	333
47	122	101	223	1	342
48	72	37	109	0	174
49	169	113	282	8	450
50	67	51	118	5	220
51S *2	-	-	-	-	17
52	166	128	294	5	474
53	109	76	185	3	306
54	63	46	109	1	209
55	114	89	203	0	333
56	149	73	222	4	431
57	81	40	121	4	195
58	105	61	166	0	261
59	88	38	126	19	239
60	82	39	121	1	220
61	149	110	259	10	412
62	103	65	168	4	295
63	90	43	133	1	238
64	159	144	303	6	589
65	90	73	163	1	347
66	110	92	202	12	363
67	126	89	215	0	314
68	130	108	238	16	468
69	127	104	231	8	379
70	97	85	182	5	332
71	106	81	187	8	357
72	138	97	235	0	363
73	158	113	271	4	485
74	74	67	141	0	215
75	155	109	264	9	454
76	140	100	240	2	426
77	86	74	160	2	318
78	157	125	282	8	495
79	86	83	169	3	308

continued on next page

Nanaimo-Parksville
Electoral District

Voting Results

Voting Area (continued)	Yes	No	Total Valid Votes	Rejected Ballots	Registered Voters
80	141	123	264	8	486
81	116	108	224	2	451
82	79	78	157	6	346
83S *2	-	-	-	-	25
84	88	70	158	0	334
85	124	68	192	2	376
86	108	80	188	8	375
87	121	88	209	6	378
88	176	119	295	7	557
89	97	72	169	7	283
90	146	93	239	6	390
91	116	66	182	4	314
92	112	57	169	5	312
93	56	38	94	2	176
94	129	112	241	8	421
95	121	110	231	6	439
96A	117	101	218	6	446
96B	70	53	123	3	361
97	123	112	235	5	431
98	59	42	101	2	199
99	77	53	130	1	276
100	134	83	217	1	421
101	78	79	157	4	299
102 *3	60	54	114	1	165
103	63	58	121	1	210
104	95	109	204	3	410
105A	125	56	181	3	416
105B	171	110	281	8	503
106	123	69	192	1	359
107	133	100	233	2	362
108	118	96	214	5	383
109	69	50	119	7	204
110	135	111	246	8	392
111	115	78	193	0	334
112	72	40	112	0	222
113	90	92	182	0	310
114A	45	46	91	3	315
114B	67	72	139	0	259
115	88	91	179	2	363
116	136	116	252	7	465

Voting Area (continued)	Yes	No	Total Valid Votes	Rejected Ballots	Registered Voters
117	77	68	145	2	338
118	86	56	142	2	315
119	65	71	136	0	306
120	56	23	79	1	218
121A	115	80	195	17	407
121B	68	51	119	8	349
122	73	52	125	5	353
123	130	76	206	13	383
124	133	90	223	1	440
125	137	80	217	9	359
126	122	71	193	6	331
127	73	53	126	2	200
128	107	93	200	4	344
129	78	57	135	3	273
130	78	42	120	5	210
131	108	55	163	4	275
132	75	55	130	0	208
133	142	108	250	4	382
134	103	83	186	5	338
135	95	78	173	8	392
136	65	72	137	3	260
137	112	87	199	2	328
138	106	87	193	1	362
139 *3	-	-	-	-	41
140S *2	21	13	34	5	72
Sub Totals	16,615	12,727	29,342	585	46,428

S. 98 Special	19	15	34	1	
S. 99 Absentee - in ED	386	217	603	11	
S. 100 Absentee - out of ED	140	78	218	3	
S. 101 Absentee - Advance	31	32	63	2	
S. 104 Voting in DEO office	261	182	443	3	
S. 106 Voting by mail	37	26	63	0	
Grand Totals	17,489	13,277	30,766	605	46,428
% of Valid Votes	56.85%	43.15%			

continued on next page

Summary:

Valid Votes - Advance & General	29,342	95.37%	Total Valid Votes
S. 98 Special	34	0.12%	Total Valid Votes
S. 99 Absentee - in ED	603	1.96%	Total Valid Votes
S. 100 Absentee - out of ED	218	0.71%	Total Valid Votes
S. 101 Absentee - Advance	63	0.20%	Total Valid Votes
S. 104 Voting in DEO office	443	1.44%	Total Valid Votes
S. 106 Voting by mail	63	0.20%	Total Valid Votes

Total Valid Votes 30,766

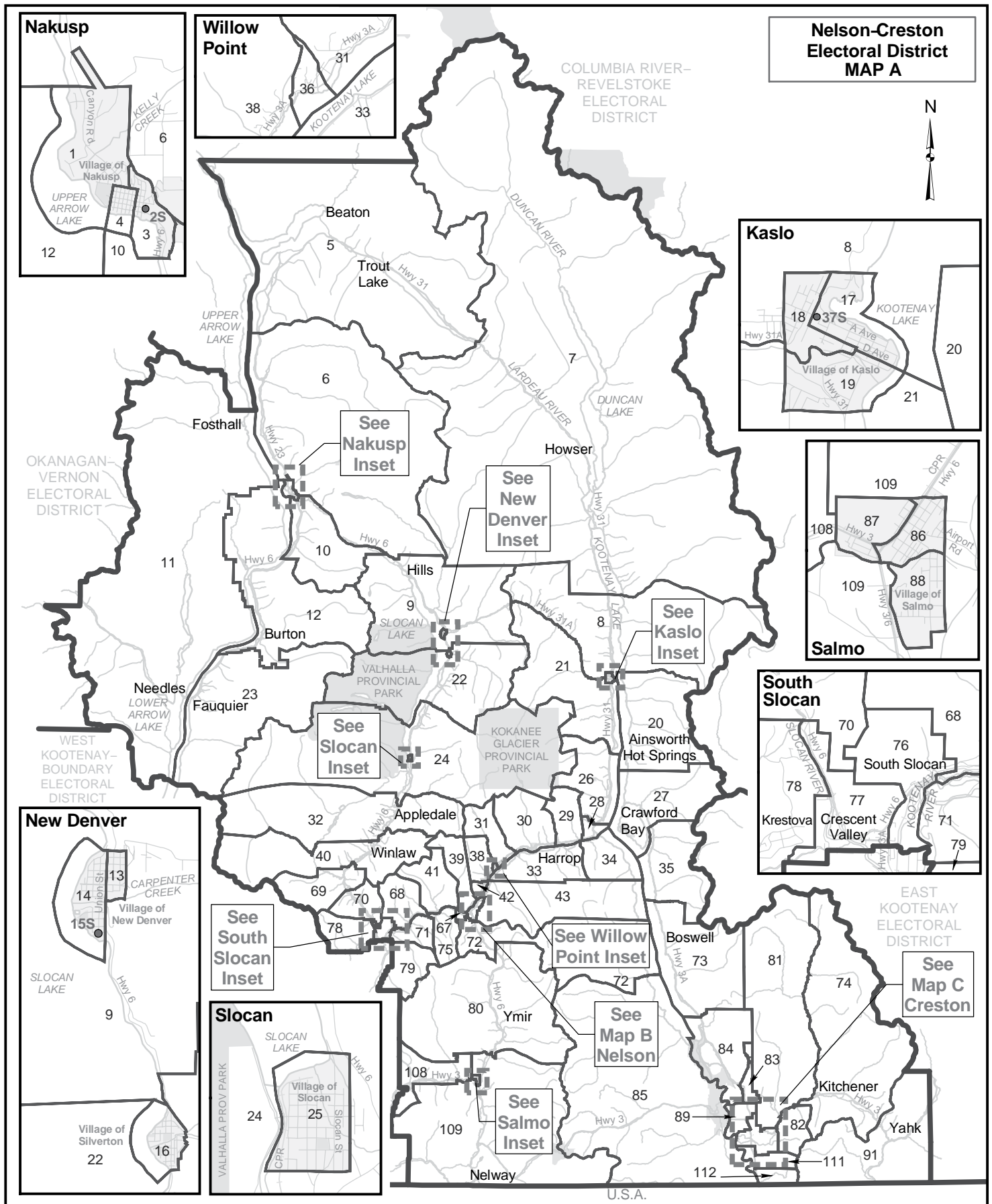
Rejected Ballots	605	1.93%	Ballots Cast
Registered Voters Who Voted	31,371	67.57%	Registered Voters

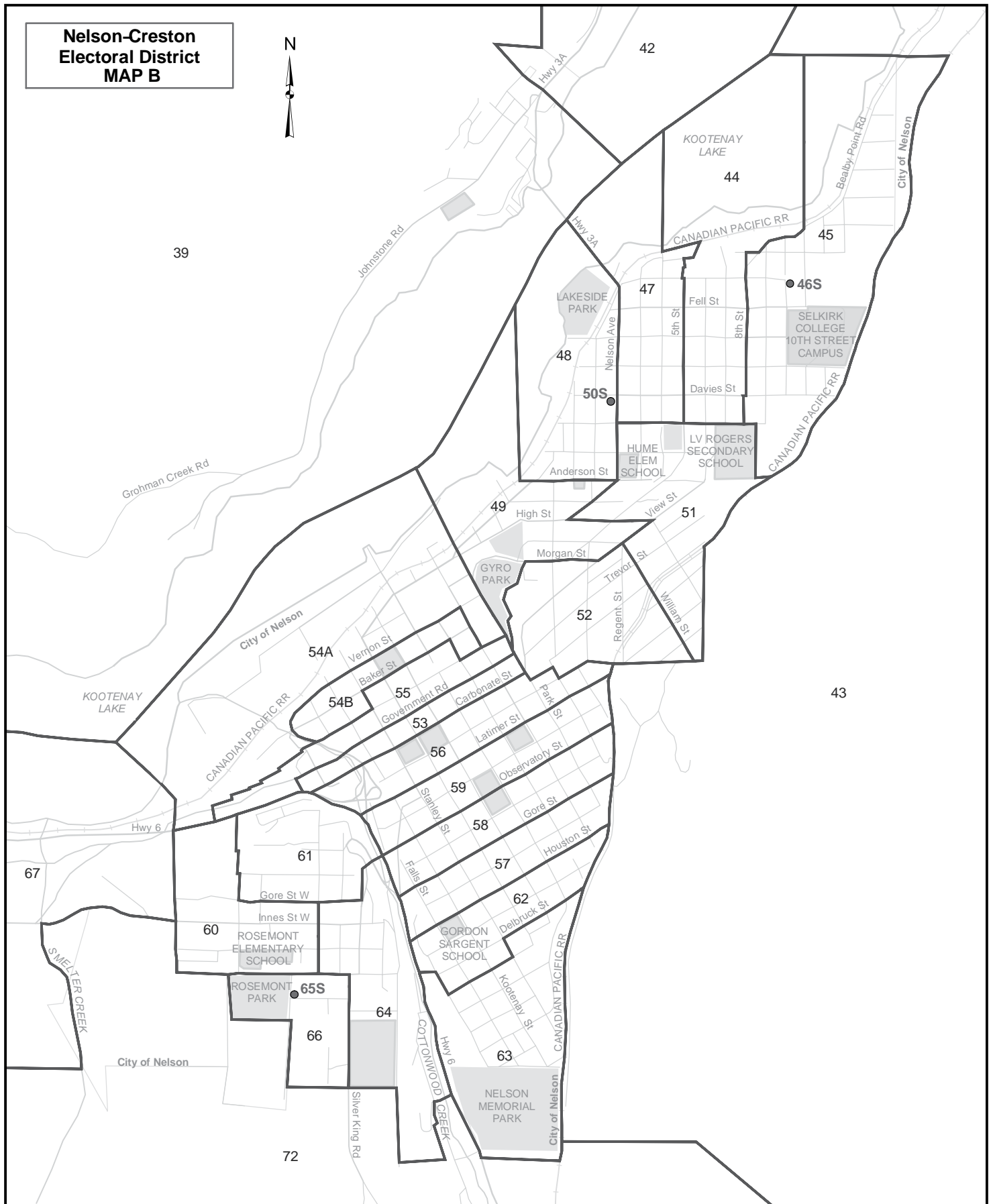
Registered Voters 46,428

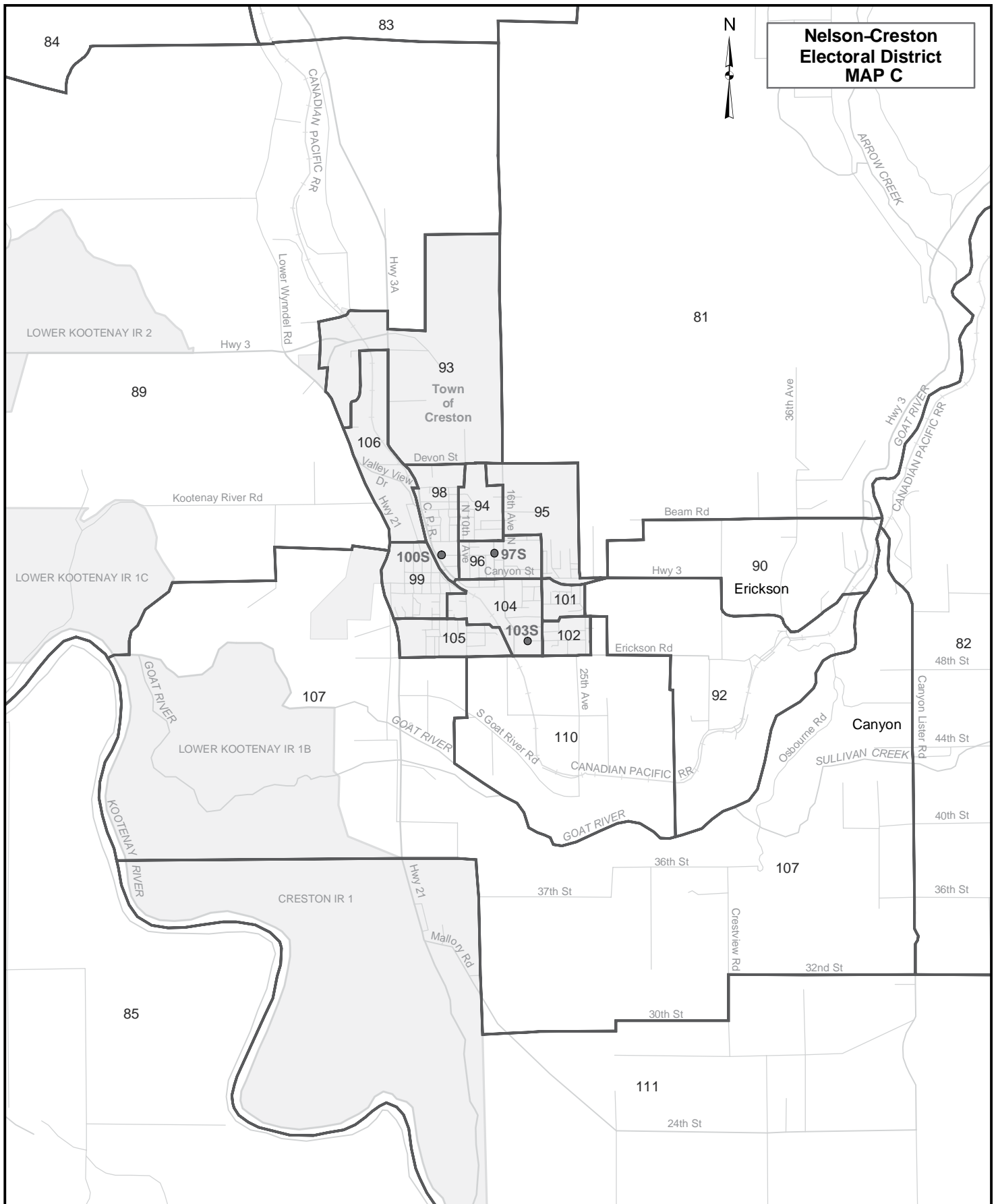
*1 Voting Areas 20S and 29S combined

*2 Voting Areas 51S, 83S and 140S combined

*3 Voting Areas 102 and 139 combined







Voting Results

Nelson-Creston
Electoral District

Advance Voting	Yes	No	Total Valid Votes	Rejected Ballots	Registered Voters
Creston	477	371	848	15	
Nakusp	135	92	227	2	
Nelson	583	252	835	23	
General Voting Voting Area					
1	103	72	175	3	304
2S *1	-	-	-	-	8
3	137	71	208	4	341
4	117	62	179	2	335
5	16	13	29	0	51
6	170	83	253	3	389
7	182	91	273	4	365
8	115	57	172	5	272
9	150	49	199	3	280
10	139	91	230	0	357
11	149	44	193	1	301
12	126	74	200	4	301
13	46	34	80	0	128
14	128	52	180	1	256
15S *1	-	-	-	-	26
16 *1	79	47	126	1	172
17	138	59	197	6	322
18	124	64	188	6	292
19	65	33	98	5	162
20	124	50	174	3	258
21	165	60	225	3	337
22	50	12	62	0	84
23	78	40	118	2	170
24	142	44	186	1	269
25	96	53	149	2	229
26	50	17	67	1	127
27	222	75	297	8	428
28	156	103	259	4	368
29	165	75	240	1	367
30	184	79	263	5	446
31	196	89	285	3	416
32	205	52	257	7	373
33	123	37	160	1	243
34	131	40	171	2	244
35	83	24	107	0	190

Voting Area (continued)	Yes	No	Total Valid Votes	Rejected Ballots	Registered Voters
36	156	90	246	5	377
37S *1	-	-	-	-	9
38	154	74	228	1	409
39	144	86	230	5	352
40	210	53	263	3	406
41	96	50	146	5	244
42	147	70	217	0	356
43	44	17	61	2	108
44	171	72	243	6	420
45	122	42	164	0	283
46S *2	50	21	71	5	48
47	160	78	238	6	411
48	146	61	207	4	385
49	168	57	225	4	421
50S *2	-	-	-	-	6
51	144	46	190	10	306
52	160	60	220	2	393
53	113	37	150	4	288
54A	76	25	101	2	226
54B	72	12	84	3	210
55	147	39	186	7	385
56	212	53	265	9	426
57	156	61	217	9	379
58	168	55	223	5	376
59	183	52	235	1	386
60	151	70	221	4	347
61	129	64	193	2	309
62	155	55	210	3	362
63	169	71	240	6	406
64	137	51	188	2	340
65S *2	-	-	-	-	37
66	95	32	127	4	319
67	66	32	98	1	167
68	205	98	303	4	475
69	135	22	157	5	250
70	166	54	220	1	322
71	128	47	175	6	305
72	86	54	140	1	277
73	84	54	138	2	226
74	83	52	135	2	226

continued on next page

Voting Area (continued)	Yes	No	Total Valid Votes	Rejected Ballots	Registered Voters
75	208	79	287	16	483
76	76	30	106	0	161
77	106	39	145	2	253
78	167	87	254	0	386
79	0	0	0	0	0
80	151	33	184	0	331
81	114	85	199	5	472
82	115	80	195	4	363
83	141	74	215	5	384
84	88	91	179	10	301
85	105	86	191	3	349
86	102	69	171	4	281
87	71	53	124	0	166
88	107	100	207	4	331
89	59	49	108	6	223
90	87	61	148	2	298
91	75	68	143	7	243
92	108	81	189	5	383
93	52	37	89	0	263
94	104	67	171	7	370
95	99	65	164	2	351
96 *3	83	53	136	3	352
97S *3	-	-	-	-	15
98	93	64	157	3	377
99	90	73	163	5	429
100S *3	-	-	-	-	54
101	52	50	102	9	227
102	79	61	140	2	268
103S *3	-	-	-	-	44
104	108	87	195	6	465
105	110	68	178	6	400
106	73	50	123	0	223
107	90	76	166	4	409
108	72	58	130	2	240
109	138	121	259	3	422
110	89	73	162	2	416
111	77	50	127	2	275
112	94	59	153	3	313
Sub Totals	13,720	6,805	20,525	404	32,510

	Yes	No	Total Valid Votes	Rejected Ballots	Registered Voters
S. 98 Special	9	6	15	2	
S. 99 Absentee - in ED	363	109	472	10	
S. 100 Absentee - out of ED	112	35	147	2	
S. 101 Absentee - Advance	23	9	32	0	
S. 104 Voting in DEO office	205	57	262	1	
S. 106 Voting by mail	58	19	77	0	
Grand Totals	14,490	7,040	21,530	419	32,510
% of Valid Votes	67.30%	32.70%			

Summary:

Valid Votes - Advance & General	20,525	95.33%	Total Valid Votes
S. 98 Special	15	0.07%	Total Valid Votes
S. 99 Absentee - in ED	472	2.19%	Total Valid Votes
S. 100 Absentee - out of ED	147	0.68%	Total Valid Votes
S. 101 Absentee - Advance	32	0.15%	Total Valid Votes
S. 104 Voting in DEO office	262	1.22%	Total Valid Votes
S. 106 Voting by mail	77	0.36%	Total Valid Votes

Total Valid Votes 21,530

Rejected Ballots 419 1.91% Ballots Cast
Registered Voters Who Voted 21,949 67.51% Registered Voters

Registered Voters 32,510

*1 Voting Areas 2S, 15S, 16 and 37S combined

*2 Voting Areas 46S, 50S and 65S combined

*3 Voting Areas 96, 97S, 100S and 103S combined



Advance Voting	Yes	No	Total Valid Votes	Rejected Ballots	Registered Voters
Royal City Community Church	1,397	1,006	2,403	79	
General Voting Voting Area					
1	137	71	208	13	363
2	123	73	196	5	346
3	95	70	165	7	281
4	123	67	190	2	351
5	97	50	147	5	314
6	112	73	185	5	350
7	103	54	157	4	248
8	83	53	136	2	257
9	102	68	170	3	319
10	80	64	144	3	201
11	133	82	215	6	351
12	150	91	241	3	347
13	105	61	166	11	300
14	119	96	215	9	322
15	77	60	137	10	250
16	94	55	149	4	253
17	171	66	237	4	434
18	117	82	199	2	295
19	149	83	232	2	373
19A	123	61	184	8	278
20	191	152	343	11	580
20A	0	0	0	0	0
21	110	61	171	9	276
22	83	50	133	6	271
22A	44	28	72	1	179
23	135	81	216	6	309
24	66	57	123	10	206
25	122	102	224	7	350
26	53	35	88	5	208
27	79	64	143	9	240
28	86	61	147	3	257
29	150	95	245	0	379
30	185	101	286	8	439
31	125	65	190	1	309
32	116	57	173	2	385
33	107	47	154	10	299
34	103	51	154	0	356
35	106	47	153	7	321
36	117	54	171	5	328
37	131	82	213	5	333

Voting Area (continued)	Yes	No	Total Valid Votes	Rejected Ballots	Registered Voters
38	124	88	212	8	312
39	120	60	180	4	301
40	65	64	129	4	281
41	140	81	221	6	369
42	124	67	191	5	331
43	80	27	107	7	219
44	96	69	165	3	319
45	74	64	138	6	303
46	112	64	176	5	299
47	143	128	271	11	441
47A	123	120	243	6	366
48	101	73	174	12	412
49	112	65	177	3	323
50	51	39	90	3	211
51	109	50	159	2	314
52	79	62	141	5	361
53	77	43	120	4	263
53A	75	38	113	3	259
54	104	37	141	2	374
55	213	93	306	4	554
56	117	86	203	6	365
57A	122	49	171	3	328
57B	62	37	99	2	338
58	104	56	160	6	340
59	94	47	141	7	324
60	56	52	108	7	254
61	53	55	108	7	274
62	65	38	103	8	252
63	64	43	107	0	269
64	83	45	128	1	266
65	136	92	228	10	422
66	149	93	242	8	418
67	148	81	229	6	413
68	116	59	175	7	333
69	92	74	166	0	316
70	69	30	99	2	248
70A	104	37	141	4	303
71	96	46	142	10	322
72	54	59	113	3	285
73	59	31	90	3	245
74	56	31	87	2	227
75	59	35	94	10	224
76	54	38	92	10	222
77	80	51	131	8	341
78 *1	108	48	156	5	330

Voting Area (continued)	Yes	No	Total Valid Votes	Rejected Ballots	Registered Voters
79	96	59	155	8	318
80	86	52	138	7	285
81	88	31	119	3	229
82	78	31	109	6	313
83	130	76	206	5	453
83A	103	48	151	3	357
84	47	33	80	6	343
85	86	90	176	5	272
86	150	77	227	10	386
87	83	58	141	4	228
87A	190	115	305	5	529
87B	50	41	91	2	176
88	209	105	314	5	577
89	111	78	189	0	375
90	73	43	116	0	273
91	91	66	157	3	389
92	91	68	159	0	329
93A	140	76	216	8	468
93B	73	31	104	1	268
94	74	33	107	4	365
95	138	106	244	4	406
96	115	65	180	6	343
97	123	66	189	0	292
98	136	98	234	9	362
99	94	73	167	13	283
100	74	68	142	2	225
101	138	103	241	0	338
102	175	100	275	5	475
103	136	70	206	6	345
104	174	89	263	7	402
105	156	117	273	7	482
106A	110	70	180	7	287
106B	114	75	189	7	359
107	120	76	196	20	387
108A	139	85	224	17	381
108B	179	102	281	10	459
109A	126	91	217	7	360
109B	94	77	171	21	317
110 *2	120	67	187	14	362
111 *2	-	-	-	-	1
112 *2	-	-	-	-	1
113	0	0	0	0	0
114	0	0	0	0	0
115	0	0	0	0	0
116S *3	23	13	36	34	93

Voting Area (continued)	Yes	No	Total Valid Votes	Rejected Ballots	Registered Voters
117S *3	-	-	-	-	35
118S *4	-	-	-	-	55
119S *4	22	12	34	14	62
120S *1	-	-	-	-	17
Sub Totals	14,676	9,155	23,831	825	40,591

S. 98 Special	40	30	70	2	
S. 99 Absentee - in ED	431	227	658	29	
S. 100 Absentee - out of ED	120	48	168	4	
S. 101 Absentee - Advance	8	7	15	0	
S. 104 Voting in DEO office	101	62	163	6	
S. 106 Voting by mail	41	26	67	11	
Grand Totals	15,417	9,555	24,972	877	40,591
% of Valid Votes	61.74%	38.26%			

Summary:

Valid Votes - Advance & General	23,831	95.43%	Total Valid Votes
S. 98 Special	70	0.28%	Total Valid Votes
S. 99 Absentee - in ED	658	2.63%	Total Valid Votes
S. 100 Absentee - out of ED	168	0.67%	Total Valid Votes
S. 101 Absentee - Advance	15	0.07%	Total Valid Votes
S. 104 Voting in DEO office	163	0.65%	Total Valid Votes
S. 106 Voting by mail	67	0.27%	Total Valid Votes

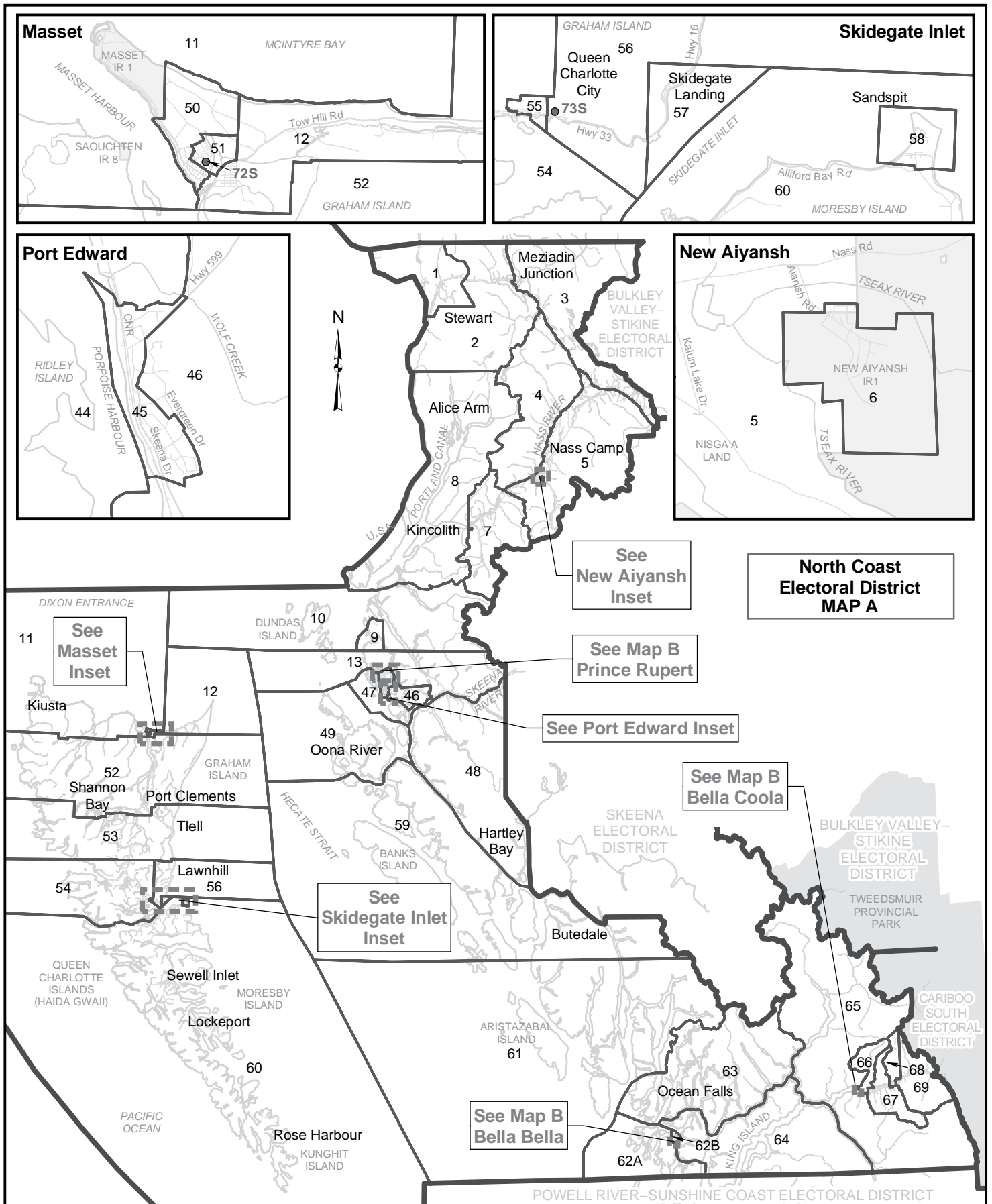
Total Valid Votes	24,972		
Rejected Ballots	877	3.39%	Ballots Cast
Registered Voters Who Voted	25,849	63.68%	Registered Voters
Registered Voters	40,591		

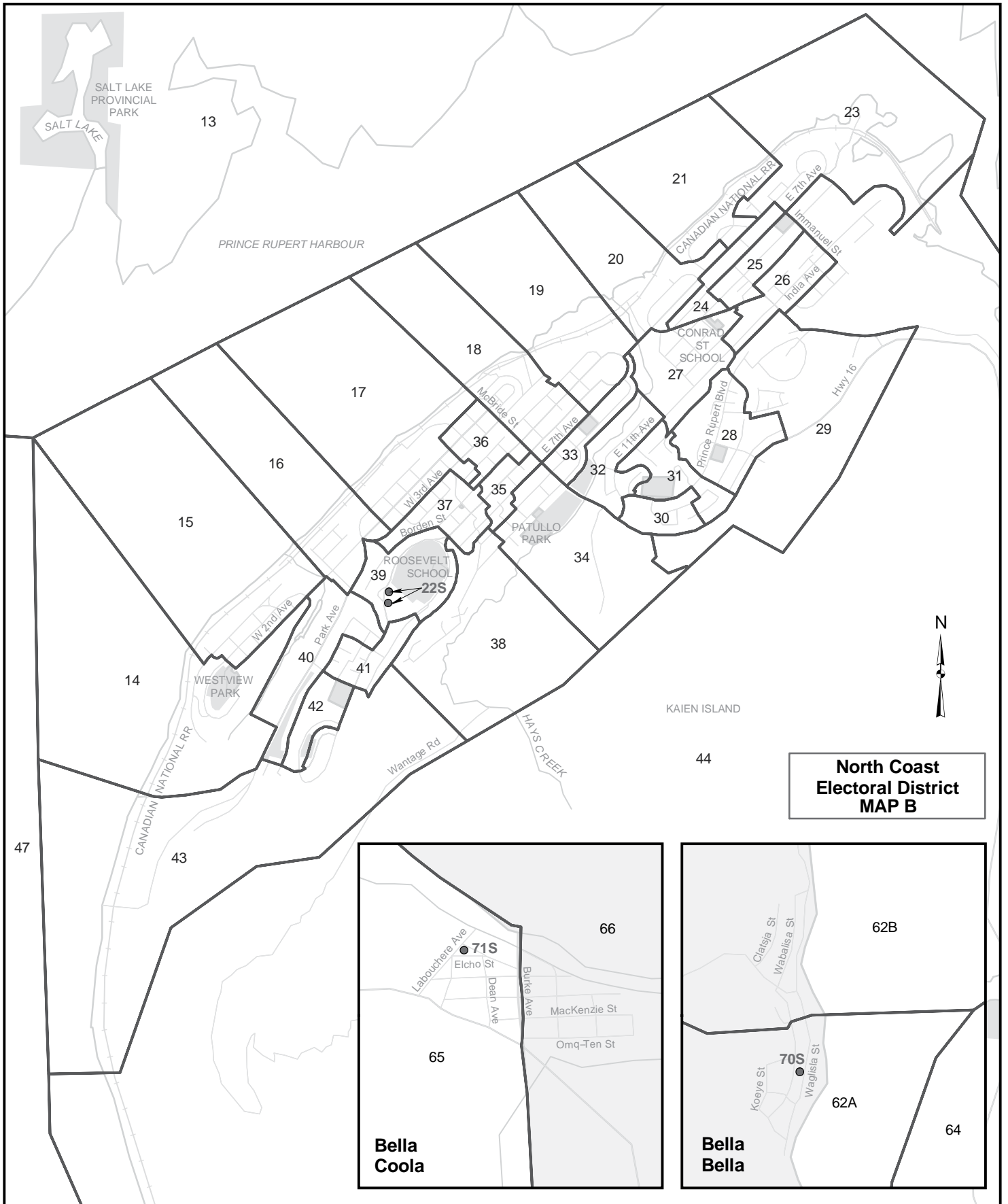
*1 Voting Areas 78 and 120S combined

*2 Voting Areas 110, 111 and 112 combined

*3 Voting Areas 116S and 117S combined

*4 Voting Areas 118S and 119S combined





**North Coast
Electoral District**

Voting Results

Advance Voting	Yes	No	Total Valid Votes	Rejected Ballots	Registered Voters	Voting Area (continued)	Yes	No	Total Valid Votes	Rejected Ballots	Registered Voters
Bella Coola	54	35	89	0		31	73	66	139	2	317
Masset	21	35	56	0		32	41	64	105	0	230
New Aiyansh	18	12	30	0		33	88	102	190	3	380
Prince Rupert	431	498	929	15		34	58	59	117	5	278
Queen Charlotte	65	23	88	2		35	61	53	114	7	278
Stewart	32	28	60	0		36	68	62	130	3	256
Waglisla	26	20	46	0		37	64	60	124	5	386
						38	80	75	155	1	376
						39	71	82	153	2	377
						40	77	62	139	4	342
						41	90	122	212	10	396
						42	79	86	165	1	358
						43	92	93	185	0	362
						44	73	74	147	2	302
						45	75	63	138	4	243
						46	25	42	67	0	140
						47 *4	33	10	43	0	42
						48	21	20	41	0	100
						49 *3	-	-	-	-	18
						50	55	47	102	2	220
						51	84	44	128	3	249
						52	118	82	200	2	355
						53	76	26	102	1	145
						54	104	52	156	0	243
						55	84	42	126	5	268
						56	107	41	148	1	304
						57	136	84	220	3	407
						58	67	29	96	0	185
						59	51	33	84	0	227
						60	52	24	76	3	121
						61	35	45	80	0	170
						62A	56	37	93	1	305
						62B	40	23	63	0	326
						63 *4	-	-	-	-	33
						64	25	14	39	0	51
						65	40	26	66	0	160
						66	91	80	171	0	379
						67	110	93	203	3	315
						68	72	44	116	5	174
						69	51	21	72	0	145
General Voting Voting Area											
1	42	44	86	3	191						
2 *1	52	64	116	1	230						
3 *1	-	-	-	-	14						
4 *2	88	40	128	1	157						
5 *2	-	-	-	-	40						
6	127	103	230	2	496						
7	86	84	170	1	321						
8	74	47	121	0	246						
9	83	65	148	1	375						
10	27	39	66	0	69						
11	84	55	139	1	422						
12	83	37	120	5	251						
13	16	28	44	0	84						
14	71	89	160	16	324						
15	60	99	159	5	330						
16	75	72	147	7	352						
17	30	40	70	15	255						
18	89	88	177	9	341						
19	67	57	124	19	274						
20	64	75	139	4	272						
21	70	78	148	3	307						
22S *3	16	13	29	2	57						
23	77	83	160	9	315						
24	82	89	171	8	289						
25	72	86	158	5	307						
26	81	87	168	6	299						
27	101	100	201	5	385						
28	72	84	156	2	329						
29	81	113	194	12	357						
30	77	72	149	7	269						

continued on next page

Voting Area (continued)	Yes	No	Total Valid Votes	Rejected Ballots	Registered Voters
70S *3	-	-	-	-	10
71S *3	-	-	-	-	1
72S *3	-	-	-	-	4
73S *3	-	-	-	-	2
Sub Totals	5,217	4,664	9,881	244	17,938

S. 98 Special	19	15	34	2	
S. 99 Absentee - in ED	54	49	103	2	
S. 100 Absentee - out of ED	57	41	98	2	
S. 101 Absentee - Advance	17	13	30	0	
S. 104 Voting in DEO office	62	48	110	0	
S. 106 Voting by mail	18	12	30	1	
Grand Totals	5,444	4,842	10,286	251	17,938
% of Valid Votes	52.93%	47.07%			

Summary:

Valid Votes - Advance & General	9,881	96.06%	Total Valid Votes
S. 98 Special	34	0.33%	Total Valid Votes
S. 99 Absentee - in ED	103	1.00%	Total Valid Votes
S. 100 Absentee - out of ED	98	0.96%	Total Valid Votes
S. 101 Absentee - Advance	30	0.29%	Total Valid Votes
S. 104 Voting in DEO office	110	1.07%	Total Valid Votes
S. 106 Voting by mail	30	0.29%	Total Valid Votes

Total Valid Votes 10,286

Rejected Ballots 251 2.38% Ballots Cast
Registered Voters Who Voted 10,537 58.74% Registered Voters

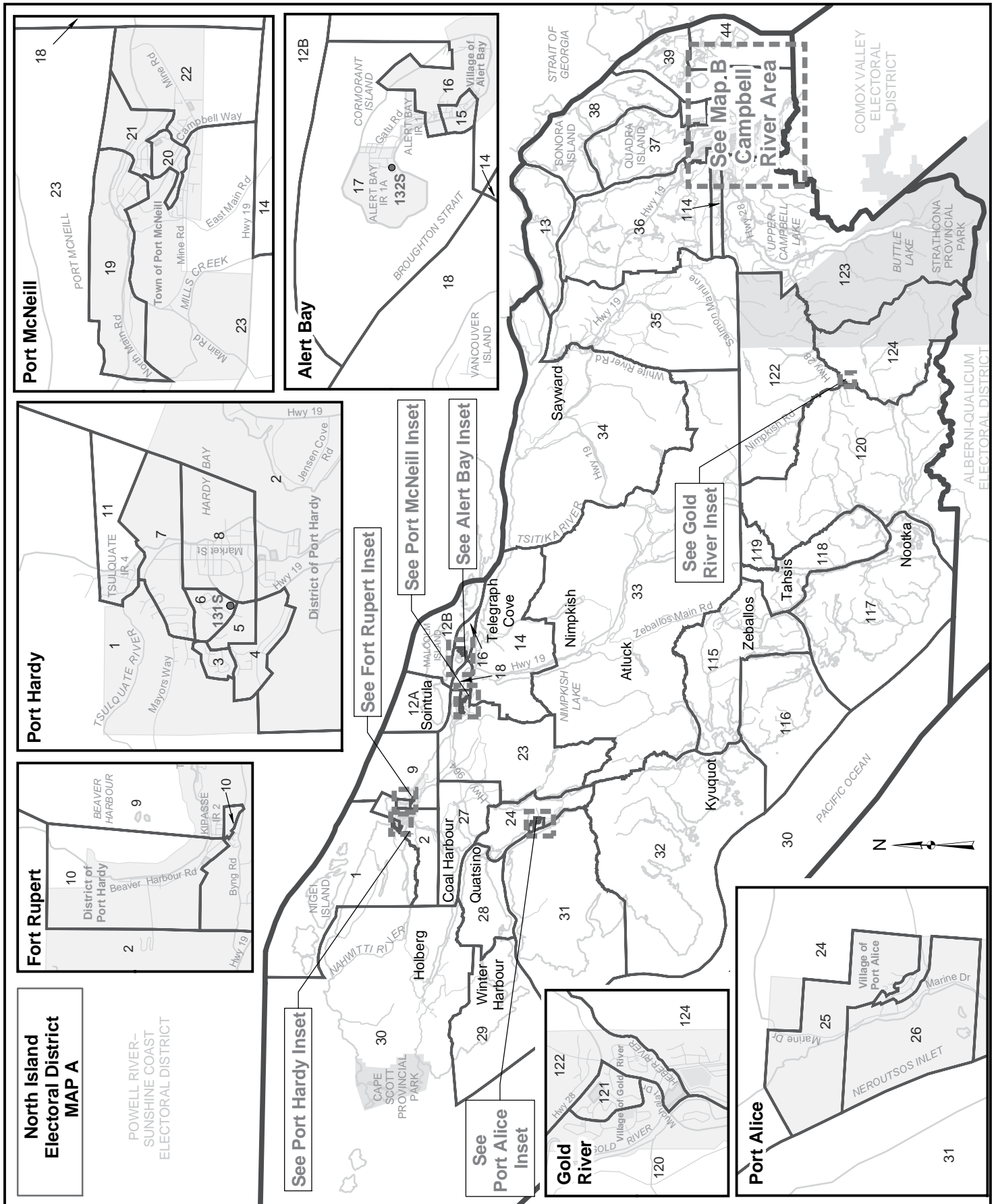
Registered Voters 17,938

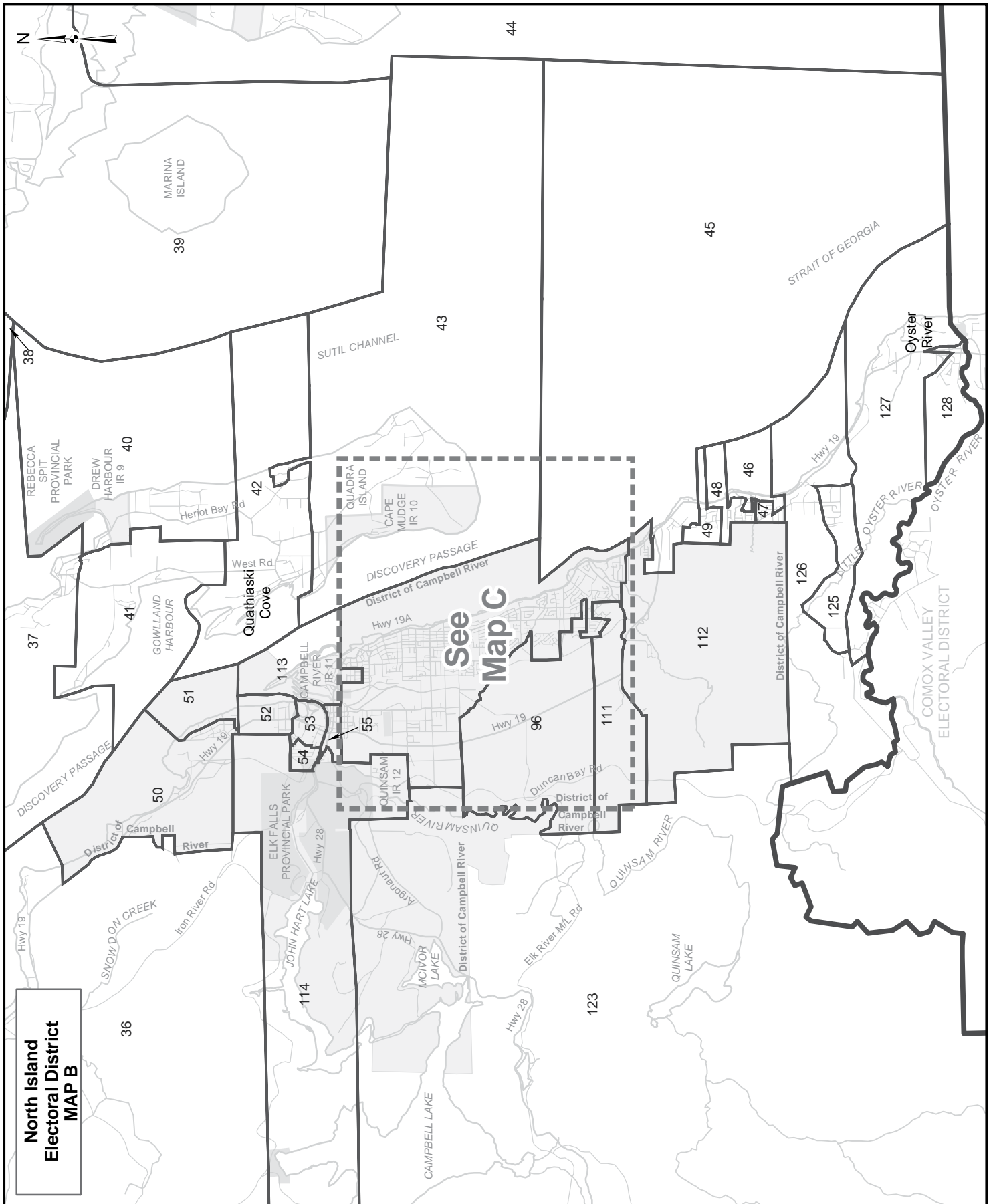
*1 Voting Areas 2 and 3 combined

*2 Voting Areas 4 and 5 combined

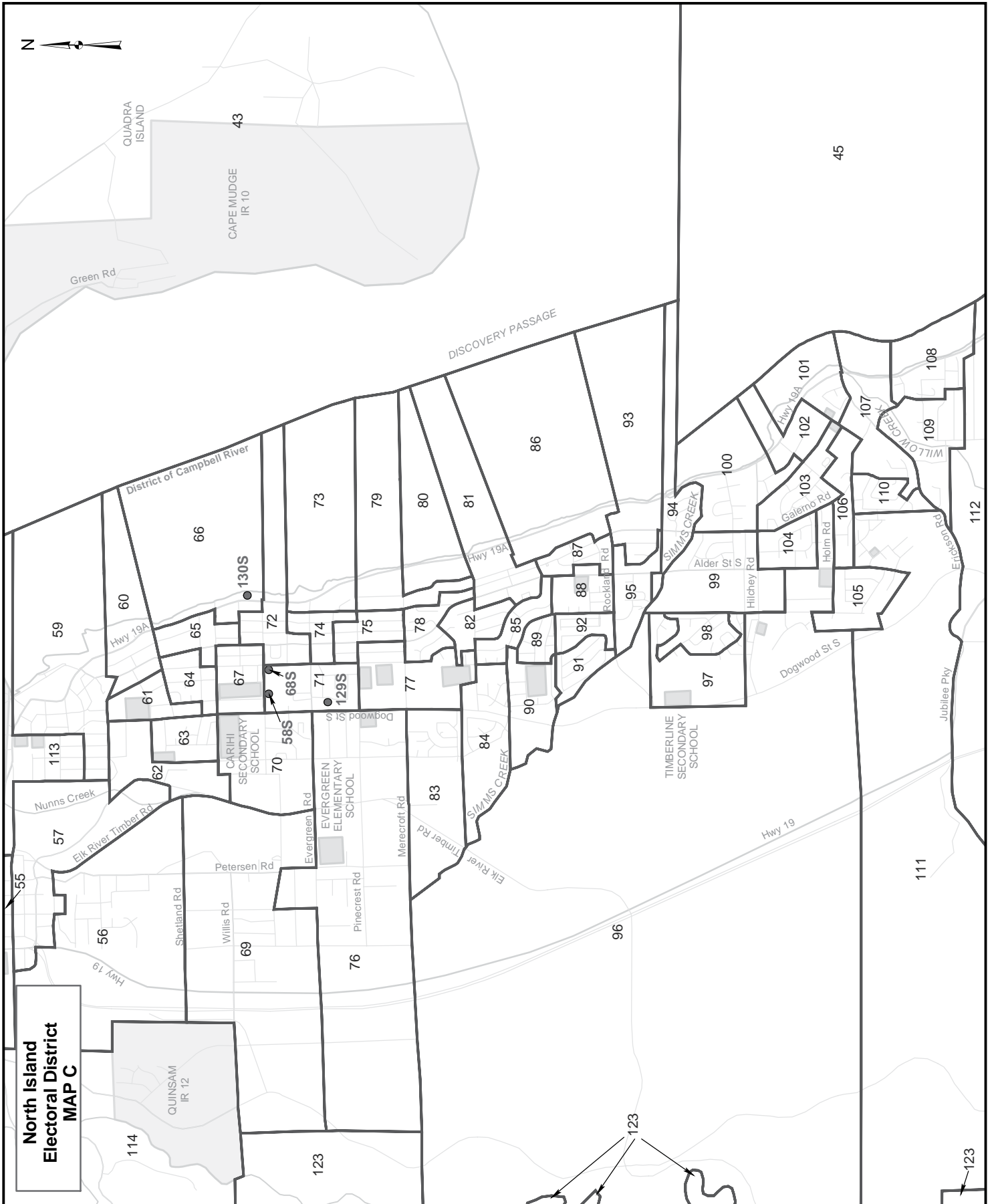
*3 Voting Areas 22S, 49, 70S, 71S, 72S and 73S combined

*4 Voting Areas 47 and 63 combined





North Island
Electoral District
MAP B



Voting Results

North Island
Electoral District

Advance Voting	Yes	No	Total Valid Votes	Rejected Ballots	Registered Voters
Campbell River	1,253	1,110	2,363	61	
Gold River	67	56	123	6	
Port Hardy	149	116	265	7	
Port McNeill	107	118	225	4	
General Voting Voting Area					
1	29	23	52	0	242
2	104	78	182	10	367
3	47	36	83	0	198
4	109	61	170	3	305
5	40	28	68	1	210
6	44	35	79	1	204
7	105	84	189	2	325
8	61	53	114	3	247
9	119	82	201	9	418
10	92	82	174	6	336
11	73	32	105	2	223
12A	109	50	159	1	252
12B	126	51	177	4	270
13 *1	-	-	-	-	7
14 *1	51	29	80	0	132
15	66	28	94	4	153
16	107	68	175	0	296
17	127	109	236	8	445
18	94	46	140	3	234
19	92	55	147	3	331
20	98	79	177	3	307
21	141	69	210	4	358
22	131	106	237	5	371
23	118	102	220	6	406
24	78	64	142	3	230
25 *2	66	34	100	0	165
26	108	71	179	0	288
27	66	39	105	2	210
28 *3	28	7	35	4	48
29 *3	-	-	-	-	13
30	34	19	53	1	84
31 *2	-	-	-	-	3
32	46	14	60	0	101
33	64	69	133	1	205
34	114	77	191	2	328

Voting Area (continued)	Yes	No	Total Valid Votes	Rejected Ballots	Registered Voters
35	108	108	216	5	354
36 *4	77	73	150	2	148
37	256	62	318	3	436
38	49	5	54	0	77
39	172	42	214	8	310
40	137	32	169	3	272
41	123	51	174	3	256
42	188	62	250	4	361
43	182	84	266	6	411
44	242	51	293	7	430
45	144	93	237	6	413
46	118	76	194	6	373
47	91	86	177	1	288
48	122	116	238	7	457
49	139	93	232	5	366
50	190	132	322	6	528
51 *4	-	-	-	-	148
52	62	54	116	3	236
53	54	44	98	3	219
54	127	89	216	4	415
55 *5	82	46	128	12	258
56	143	106	249	7	509
57	82	62	144	0	300
58S *6	35	27	62	2	99
59	94	66	160	2	404
60	101	65	166	6	345
61	97	63	160	5	358
62	52	60	112	2	350
63	66	43	109	4	347
64	91	66	157	5	340
65	71	32	103	8	232
66	42	41	83	4	155
67	128	85	213	7	456
68S *6	-	-	-	-	58
69	119	71	190	16	425
70	110	80	190	7	426
71	118	76	194	7	374
72	128	72	200	6	399
73	50	51	101	6	238
74	79	51	130	4	201

continued on next page

Voting Area (continued)	Yes	No	Total Valid Votes	Rejected Ballots	Registered Voters
75	107	77	184	2	316
76	150	103	253	6	513
77	97	51	148	3	276
78	130	92	222	4	375
79	100	66	166	5	312
80	45	40	85	0	180
81	110	84	194	8	447
82	106	73	179	2	404
83	88	66	154	7	370
84	136	105	241	7	559
85	105	61	166	4	321
86	82	54	136	8	326
87	57	40	97	3	228
88	75	51	126	0	246
89	72	50	122	0	206
90	83	56	139	3	261
91	121	93	214	8	373
92	60	46	106	5	280
93	75	45	120	4	197
94	76	54	130	9	244
95	112	103	215	7	424
96	112	90	202	8	419
97	96	70	166	4	294
98	140	95	235	0	384
99	137	106	243	6	436
100	123	88	211	2	386
101	80	43	123	5	250
102	61	33	94	1	231
103	135	102	237	7	493
104	116	92	208	11	370
105	109	95	204	1	353
106	62	75	137	5	312
107	159	86	245	3	470
108	75	73	148	0	307
109	122	111	233	6	399
110	114	99	213	0	353
111	102	76	178	10	305
112	197	155	352	10	687
113	119	89	208	4	463
114	122	80	202	3	461

Voting Area (continued)	Yes	No	Total Valid Votes	Rejected Ballots	Registered Voters
115 *7	90	33	123	0	189
116 *7	-	-	-	-	1
117 *7	-	-	-	-	10
118	60	45	105	3	158
119	48	36	84	3	159
120	107	68	175	4	309
121	83	54	137	2	247
122	94	56	150	5	281
123 *5	-	-	-	-	97
124	68	44	112	2	204
125	93	39	132	1	221
126	127	70	197	4	338
127	134	82	216	12	333
128	143	88	231	3	400
129S *6	-	-	-	-	4
130S *6	-	-	-	-	12
131S *6	-	-	-	-	3
132S *6	-	-	-	-	5
Sub Totals	13,747	9,379	23,126	581	38,286

S. 98 Special	61	28	89	3	
S. 99 Absentee - in ED	434	264	698	23	
S. 100 Absentee - out of ED	115	60	175	5	
S. 101 Absentee - Advance	17	10	27	1	
S. 104 Voting in DEO office	217	135	352	2	
S. 106 Voting by mail	28	24	52	2	
Grand Totals	14,619	9,900	24,519	617	38,286
% of Valid Votes	59.62%	40.38%			

continued on next page

Summary:

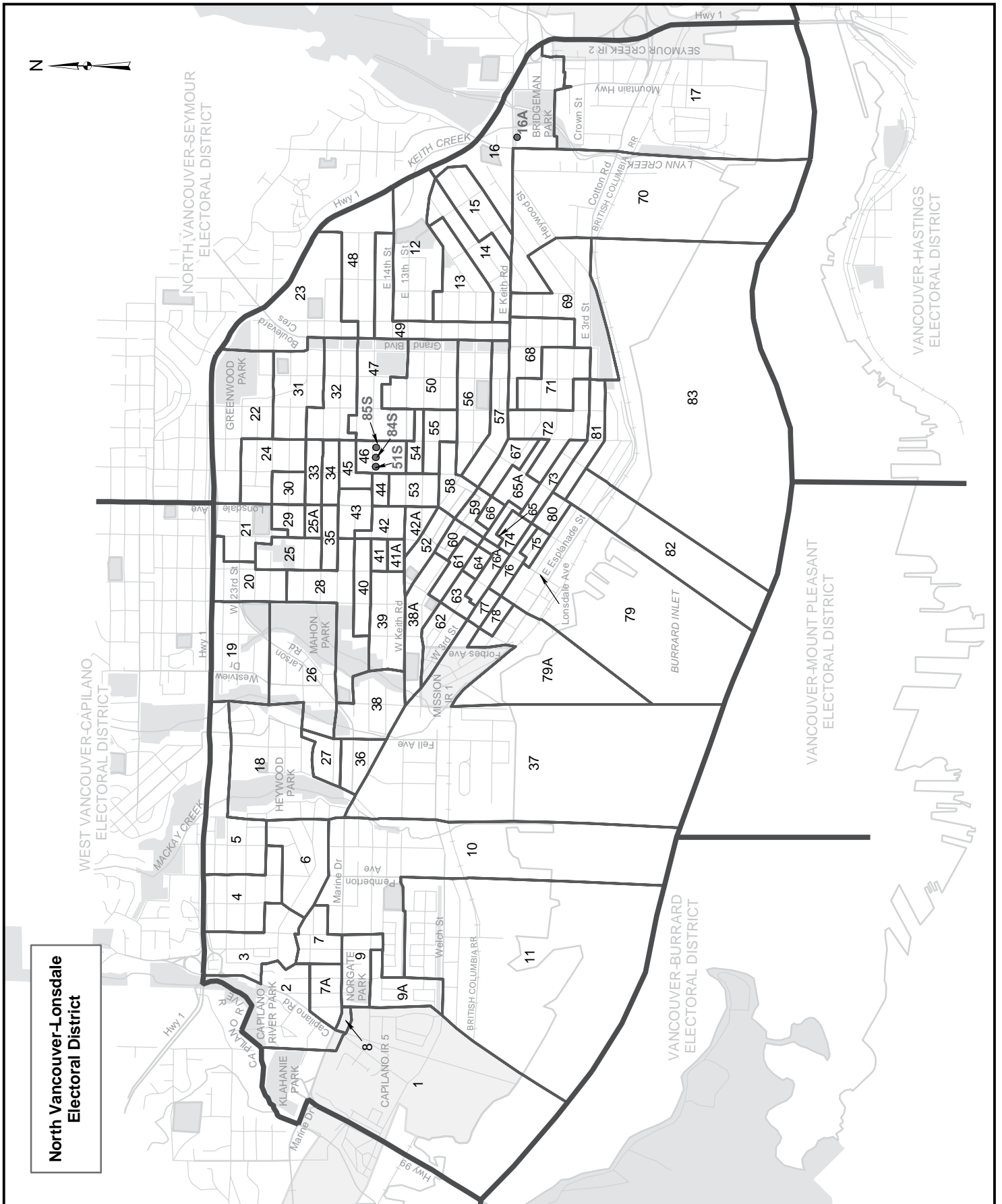
Valid Votes - Advance & General	23,126	94.32%	Total Valid Votes
S. 98 Special	89	0.36%	Total Valid Votes
S. 99 Absentee - in ED	698	2.85%	Total Valid Votes
S. 100 Absentee - out of ED	175	0.71%	Total Valid Votes
S. 101 Absentee - Advance	27	0.11%	Total Valid Votes
S. 104 Voting in DEO office	352	1.44%	Total Valid Votes
S. 106 Voting by mail	52	0.21%	Total Valid Votes

Total Valid Votes 24,519

Rejected Ballots	617	2.45%	Ballots Cast
Registered Voters Who Voted	25,136	65.65%	Registered Voters

Registered Voters 38,286

- *1 Voting Areas 13 and 14 combined
- *2 Voting Areas 25 and 31 combined
- *3 Voting Areas 28 and 29 combined
- *4 Voting Areas 36 and 51 combined
- *5 Voting Areas 55 and 123 combined
- *6 Voting Areas 58S, 68S, 129S, 130S, 131S and 132S combined
- *7 Voting Areas 115, 116 and 117 combined



Voting Results

North Vancouver-Lonsdale
Electoral District

Advance Voting	Yes	No	Total Valid Votes	Rejected Ballots	Registered Voters	Voting Area (continued)	Yes	No	Total Valid Votes	Rejected Ballots	Registered Voters
Ridgeway Annex Elementary School	544	339	883	8		32	116	85	201	4	357
St John's Anglican Church	686	449	1,135	16		33	93	52	145	2	280
						34	97	59	156	3	290
						35	112	55	167	3	342
						36	123	67	190	7	425
						37	93	39	132	2	406
						38	97	43	140	1	270
						38A	94	46	140	6	318
						39	84	57	141	6	376
						40	112	44	156	3	330
						41	63	36	99	0	211
						41A	84	42	126	0	232
						42	82	48	130	4	349
						42A	58	23	81	2	210
						43	115	86	201	3	503
						44	88	67	155	5	323
						45	128	72	200	14	459
						46	54	29	83	4	240
						47	105	83	188	4	342
						48	125	75	200	7	346
						49	135	94	229	2	384
						50	156	80	236	7	380
						51S *1	48	22	70	0	78
						52	156	90	246	11	481
						53	130	92	222	5	442
						54	101	43	144	3	268
						55	119	72	191	5	351
						56	143	69	212	7	365
						57	140	103	243	5	380
						58	184	111	295	6	515
						59	90	57	147	1	310
						60	81	51	132	4	372
						61	110	49	159	2	411
						62	78	43	121	1	406
						63	101	56	157	6	341
						64	87	35	122	3	316
						65	86	19	105	5	257
						65A	156	79	235	4	446
						66	93	48	141	0	336
						67	124	75	199	4	358
General Voting Voting Area											
1	125	68	193	1	578						
2	107	52	159	2	272						
3	139	88	227	8	318						
4	173	81	254	9	377						
5	154	99	253	2	362						
6	143	87	230	8	342						
7	82	38	120	3	197						
7A	43	26	69	1	168						
8	75	42	117	1	318						
9	117	47	164	4	239						
9A	88	57	145	5	222						
10	163	100	263	9	430						
11	123	78	201	5	297						
12	137	99	236	7	352						
13	165	95	260	0	388						
14	147	78	225	5	363						
15	128	48	176	6	278						
16	132	70	202	2	325						
16A	81	67	148	1	209						
17	99	62	161	6	357						
18	138	101	239	7	436						
19	112	70	182	12	316						
20	125	80	205	8	370						
21	184	70	254	8	457						
22	110	73	183	7	336						
23	126	72	198	6	377						
24	107	71	178	9	357						
25	79	49	128	3	233						
25A	58	40	98	14	231						
26	118	96	214	1	367						
27	150	60	210	5	417						
28	137	64	201	6	393						
29	112	49	161	3	343						
30	108	56	164	2	321						
31	121	81	202	0	336						

continued on next page

Voting Area (continued)	Yes	No	Total Valid Votes	Rejected Ballots	Registered Voters
68	108	59	167	0	347
69	109	72	181	5	399
70	121	80	201	6	327
71	138	70	208	4	403
72	132	63	195	5	402
73	113	61	174	7	439
74	190	85	275	4	502
75	111	81	192	3	351
76	159	100	259	11	516
76A	145	66	211	1	457
77	96	30	126	2	339
78	50	41	91	0	258
79	266	143	409	10	744
79A	89	47	136	3	270
80	134	76	210	9	358
81	129	68	197	4	492
82	127	55	182	11	455
83	99	59	158	5	361
84S	35	28	63	0	74
85S *1	-	-	-	-	5
Sub Totals	12,028	6,882	18,910	451	32,987

S. 98 Special	37	23	60	3	
S. 99 Absentee - in ED	640	322	962	25	
S. 100 Absentee - out of ED	143	63	206	7	
S. 101 Absentee - Advance	14	9	23	1	
S. 104 Voting in DEO office	101	63	164	3	
S. 106 Voting by mail	25	15	40	0	
Grand Totals	12,988	7,377	20,365	490	32,987

% of Valid Votes 63.78% 36.22%

Summary:

Valid Votes - Advance & General	18,910	92.86%	Total Valid Votes
S. 98 Special	60	0.29%	Total Valid Votes
S. 99 Absentee - in ED	962	4.72%	Total Valid Votes
S. 100 Absentee - out of ED	206	1.01%	Total Valid Votes
S. 101 Absentee - Advance	23	0.11%	Total Valid Votes
S. 104 Voting in DEO office	164	0.81%	Total Valid Votes
S. 106 Voting by mail	40	0.20%	Total Valid Votes

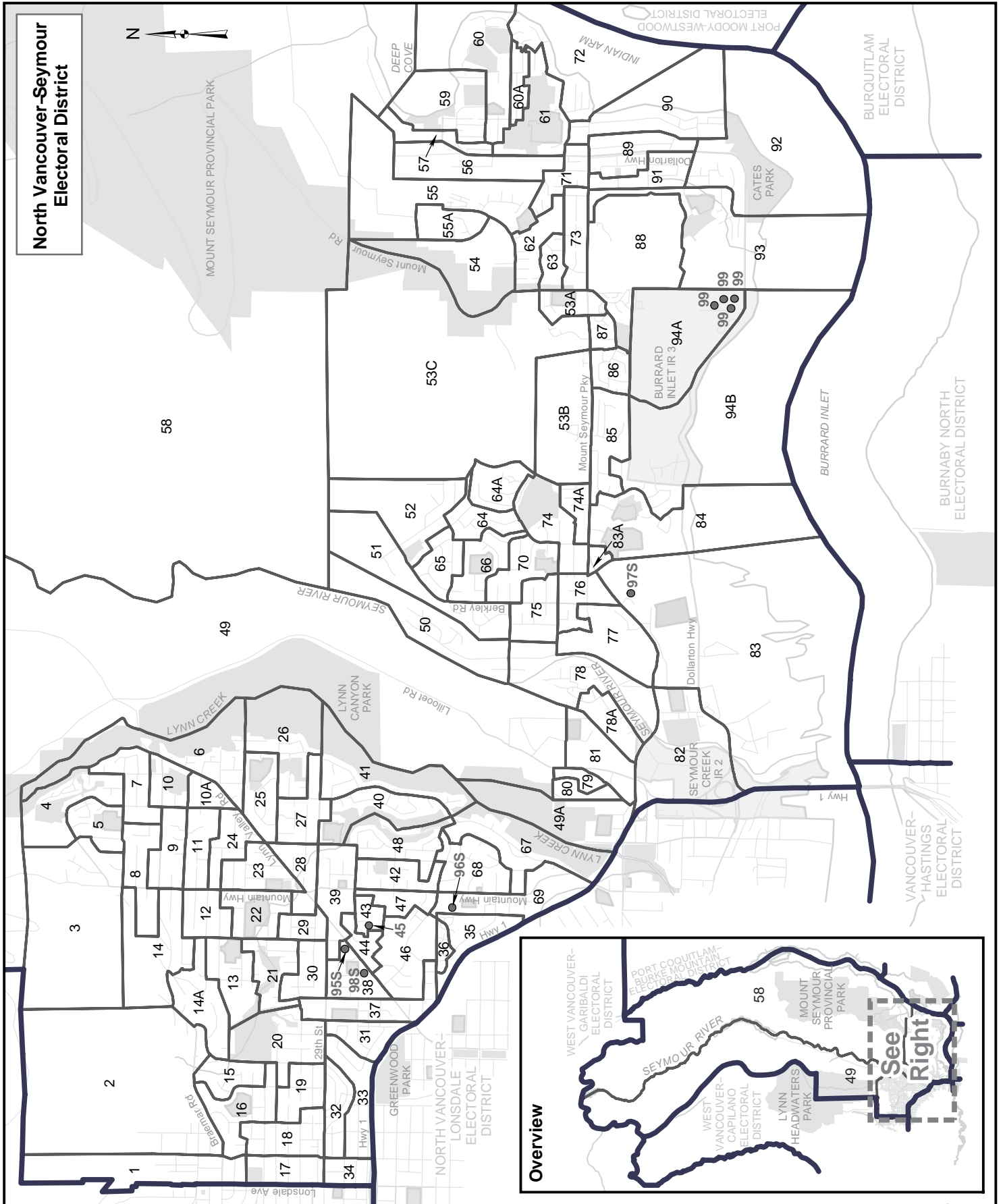
Total Valid Votes 20,365

Rejected Ballots 490 2.35% Ballots Cast

Registered Voters Who Voted 20,855 63.22% Registered Voters

Registered Voters 32,987

*1 Voting Areas 51S and 85S combined



**North Vancouver-Seymour
Electoral District**

Voting Results

Advance Voting	Yes	No	Total Valid Votes	Rejected Ballots	Registered Voters	Voting Area (continued)	Yes	No	Total Valid Votes	Rejected Ballots	Registered Voters
Karen Magnussen Recreation Centre	844	570	1,414	28		34	86	68	154	2	301
Parkgate Community Centre	759	572	1,331	45		35	73	64	137	2	269
						36	89	50	139	5	207
						37	129	89	218	15	363
						38	80	83	163	6	282
						39	157	78	235	2	428
						40	131	78	209	2	325
						41	123	91	214	2	318
						42	109	73	182	2	332
						43	73	34	107	2	202
						44	155	70	225	4	412
						45	71	52	123	13	195
						46	113	81	194	4	352
						47	123	71	194	1	308
						48	131	82	213	3	343
						49	103	42	145	2	242
						49A	46	40	86	3	144
						50	136	70	206	5	336
						51	117	104	221	4	321
						52	139	110	249	5	361
						53A	124	105	229	3	426
						53B	72	72	144	2	268
						53C	122	63	185	3	274
						54	91	70	161	1	262
						55	119	87	206	4	331
						55A	66	63	129	2	173
						56	159	88	247	4	418
						57	124	57	181	7	297
						58	123	76	199	5	411
						59	124	60	184	7	332
						60	137	62	199	5	307
						60A	80	41	121	1	171
						61	95	46	141	1	222
						62	166	90	256	11	385
						63	118	80	198	4	346
						64	112	79	191	5	274
						64A	76	87	163	3	289
						65	115	84	199	2	299
						66	142	89	231	2	353
						67	120	67	187	2	287
General Voting Voting Area											
1	133	106	239	5	382						
2	152	106	258	6	383						
3	145	96	241	3	354						
4	131	99	230	4	322						
5	148	96	244	0	338						
6	135	79	214	11	353						
7	136	102	238	2	373						
8	146	80	226	5	345						
9	134	82	216	3	331						
10	77	56	133	0	213						
10A	71	43	114	2	180						
11	139	65	204	4	312						
12	154	85	239	1	383						
13	137	82	219	2	365						
14	107	71	178	1	303						
14A	105	78	183	4	340						
15	109	78	187	3	294						
16	127	89	216	6	339						
17	119	105	224	5	358						
18	137	80	217	1	317						
19	102	43	145	3	220						
20	168	99	267	10	409						
21	145	80	225	5	355						
22	155	84	239	1	366						
23	131	96	227	6	357						
24	143	78	221	2	342						
25	135	92	227	3	366						
26	125	92	217	5	317						
27	156	106	262	7	379						
28	109	83	192	4	324						
29	105	54	159	6	328						
30	94	58	152	4	286						
31	134	82	216	12	411						
32	127	69	196	4	371						
33	141	102	243	14	453						

continued on next page

Voting Area (continued)	Yes	No	Total Valid Votes	Rejected Ballots	Registered Voters
68	135	88	223	5	323
69	90	65	155	6	250
70	122	109	231	8	348
71	122	76	198	0	341
72	118	111	229	6	334
73	138	101	239	5	362
74	83	77	160	0	284
74A	91	49	140	0	249
75	110	81	191	2	288
76	98	70	168	7	301
77	57	47	104	1	181
78	155	112	267	10	432
78A	44	45	89	4	153
79	150	60	210	5	319
80	117	66	183	5	313
81	135	55	190	8	300
82	111	43	154	5	277
83	72	40	112	0	196
83A	55	19	74	5	133
84	117	76	193	3	353
85	120	70	190	0	353
86	116	94	210	5	358
87	110	52	162	0	292
88	126	104	230	2	367
89	111	82	193	5	312
90	120	88	208	6	359
91	112	68	180	2	286
92	146	68	214	4	358
93	129	55	184	0	369
94A	92	35	127	1	302
94B	113	90	203	4	325
95S *1	-	-	-	-	71
96S *2	-	-	-	-	36
97S *2	50	35	85	8	88
98S *1	35	20	55	0	51
99	163	102	265	5	512
Sub Totals	14,247	9,287	23,534	512	34,211

	Yes	No	Total Valid Votes	Rejected Ballots	Registered Voters
S. 98 Special	25	22	47	0	
S. 99 Absentee - in ED	461	245	706	19	
S. 100 Absentee - out of ED	149	72	221	3	
S. 101 Absentee - Advance	17	10	27	0	
S. 104 Voting in DEO office	125	112	237	4	
S. 106 Voting by mail	44	23	67	0	
Grand Totals	15,068	9,771	24,839	538	34,211
% of Valid Votes	60.66%	39.34%			

Summary:

Valid Votes - Advance & General	23,534	94.75%	Total Valid Votes
S. 98 Special	47	0.19%	Total Valid Votes
S. 99 Absentee - in ED	706	2.84%	Total Valid Votes
S. 100 Absentee - out of ED	221	0.89%	Total Valid Votes
S. 101 Absentee - Advance	27	0.11%	Total Valid Votes
S. 104 Voting in DEO office	237	0.95%	Total Valid Votes
S. 106 Voting by mail	67	0.27%	Total Valid Votes

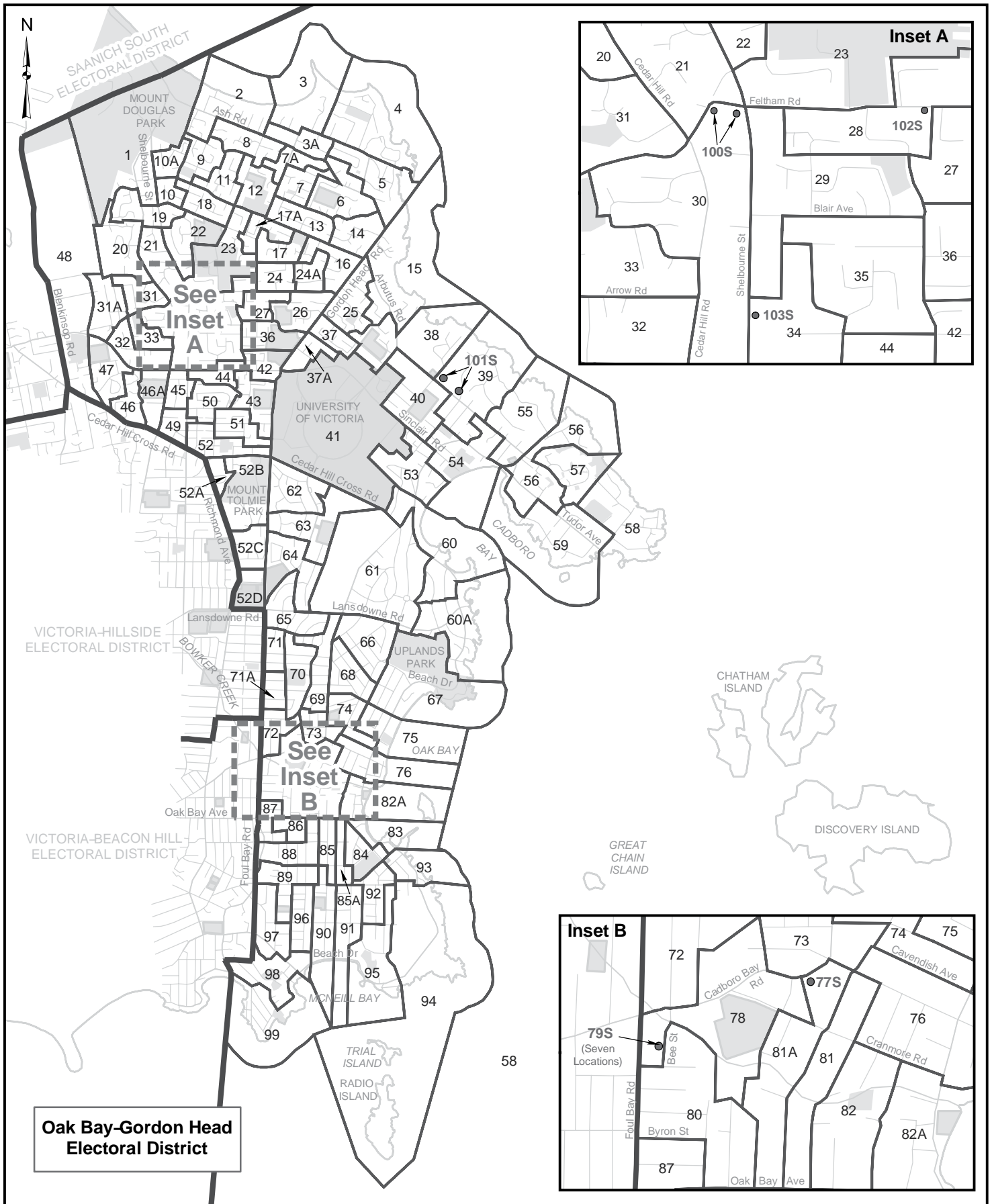
Total Valid Votes 24,839

Rejected Ballots 538 2.12% Ballots Cast
Registered Voters Who Voted 25,377 74.18% Registered Voters

Registered Voters 34,211

*1 Voting Areas 95S and 98S combined

*2 Voting Areas 96S and 97S combined



Voting Results

Oak Bay-Gordon Head
Electoral District

Advance Voting	Yes	No	Total Valid Votes	Rejected Ballots	Registered Voters	Voting Area (continued)	Yes	No	Total Valid Votes	Rejected Ballots	Registered Voters
Emmanuel Baptist Church	1,285	1,018	2,303	43		31	95	69	164	0	258
Oak Bay United Church	770	604	1,374	29		31A	121	60	181	1	285
						32	122	102	224	8	398
						33	79	45	124	2	235
						34	58	47	105	3	190
						35	102	72	174	7	369
						36	112	56	168	4	375
						37	92	62	154	2	281
						37A	80	38	118	7	209
						38	162	121	283	3	415
						39	149	102	251	11	406
						40	137	66	203	4	337
						41	114	21	135	2	425
						42	108	69	177	8	355
						43	143	81	224	3	373
						44	95	51	146	8	331
						45	100	80	180	6	308
						46	96	60	156	1	227
						46A	87	62	149	1	271
						47	110	57	167	6	289
						48	140	122	262	6	448
						49	96	72	168	3	422
						50	125	94	219	8	350
						51	174	86	260	3	386
						52	167	82	249	8	446
						52A	103	89	192	7	370
						52B	132	88	220	4	395
						52C	90	44	134	3	221
						52D	24	8	32	0	59
						53	119	88	207	8	340
						54	163	94	257	6	417
						55	126	74	200	3	288
						56	112	86	198	1	300
						57	86	111	197	4	308
						58	94	88	182	0	293
						59	134	88	222	1	326
						60	48	85	133	2	205
						60A	53	72	125	3	229
						61	87	104	191	6	364
						62	121	99	220	7	385
General Voting Voting Area											
1	140	101	241	13	462						
2	180	112	292	6	442						
3	82	54	136	1	193						
3A	77	62	139	3	221						
4	131	156	287	8	441						
5	168	112	280	5	435						
6	155	128	283	7	409						
7	104	81	185	11	325						
7A	75	57	132	4	223						
8	173	114	287	6	431						
9	141	98	239	3	397						
10	58	49	107	4	199						
10A	82	78	160	2	246						
11	154	86	240	1	362						
12	121	96	217	5	328						
13	134	107	241	3	354						
14	113	91	204	5	314						
15	114	94	208	6	368						
16	97	60	157	10	298						
17	63	62	125	2	249						
17A	117	54	171	3	300						
18	139	98	237	8	376						
19	172	85	257	6	439						
20	163	97	260	10	408						
21	141	86	227	4	390						
22	179	123	302	15	492						
23	147	97	244	3	408						
24	106	56	162	3	284						
24A	83	38	121	2	194						
25	160	115	275	5	455						
26	157	90	247	8	407						
27	108	56	164	6	354						
28	103	56	159	4	300						
29	134	73	207	5	345						
30	109	65	174	11	315						

continued on next page

Oak Bay-Gordon Head
Electoral District

Voting Results

Voting Area (continued)	Yes	No	Total Valid Votes	Rejected Ballots	Registered Voters
63	112	105	217	3	367
64	101	93	194	5	343
65	122	87	209	6	364
66	133	90	223	2	402
67	118	97	215	2	358
68	146	82	228	6	398
69	129	100	229	2	370
70	129	70	199	4	342
71	78	46	124	2	198
71A	92	63	155	6	225
72	155	71	226	3	411
73	172	65	237	2	402
74	133	68	201	2	330
75	96	70	166	3	310
76	128	84	212	4	359
77S	44	54	98	0	170
78	109	40	149	4	310
79S	46	24	70	2	131
80	126	60	186	4	399
81	75	48	123	3	207
81A	93	43	136	4	220
82	70	42	112	1	226
82A	68	41	109	6	183
83	89	68	157	1	330
84	113	92	205	2	388
85	91	62	153	7	263
85A	70	30	100	5	160
86	84	80	164	7	324
87	133	69	202	18	415
88	147	78	225	4	366
89	138	85	223	5	385
90	149	99	248	11	418
91	156	108	264	4	412
92	145	70	215	4	338
93	96	53	149	2	283
94	67	64	131	2	293
95	128	102	230	3	375
96	166	81	247	5	376
97	142	95	237	3	350
98	125	79	204	3	355

Voting Area (continued)	Yes	No	Total Valid Votes	Rejected Ballots	Registered Voters
99	99	57	156	2	306
100S *1	63	61	124	3	132
101S *1	-	-	-	-	24
102S	39	36	75	4	108
103S	52	49	101	3	126
Sub Totals	15,558	10,665	26,223	614	38,605
S. 98 Special	22	9	31	4	
S. 99 Absentee - in ED	276	125	401	24	
S. 100 Absentee - out of ED	172	80	252	11	
S. 101 Absentee - Advance	31	22	53	0	
S. 104 Voting in DEO office	246	134	380	7	
S. 106 Voting by mail	96	41	137	0	
Grand Totals	16,401	11,076	27,477	660	38,605
% of Valid Votes	59.69%	40.31%			

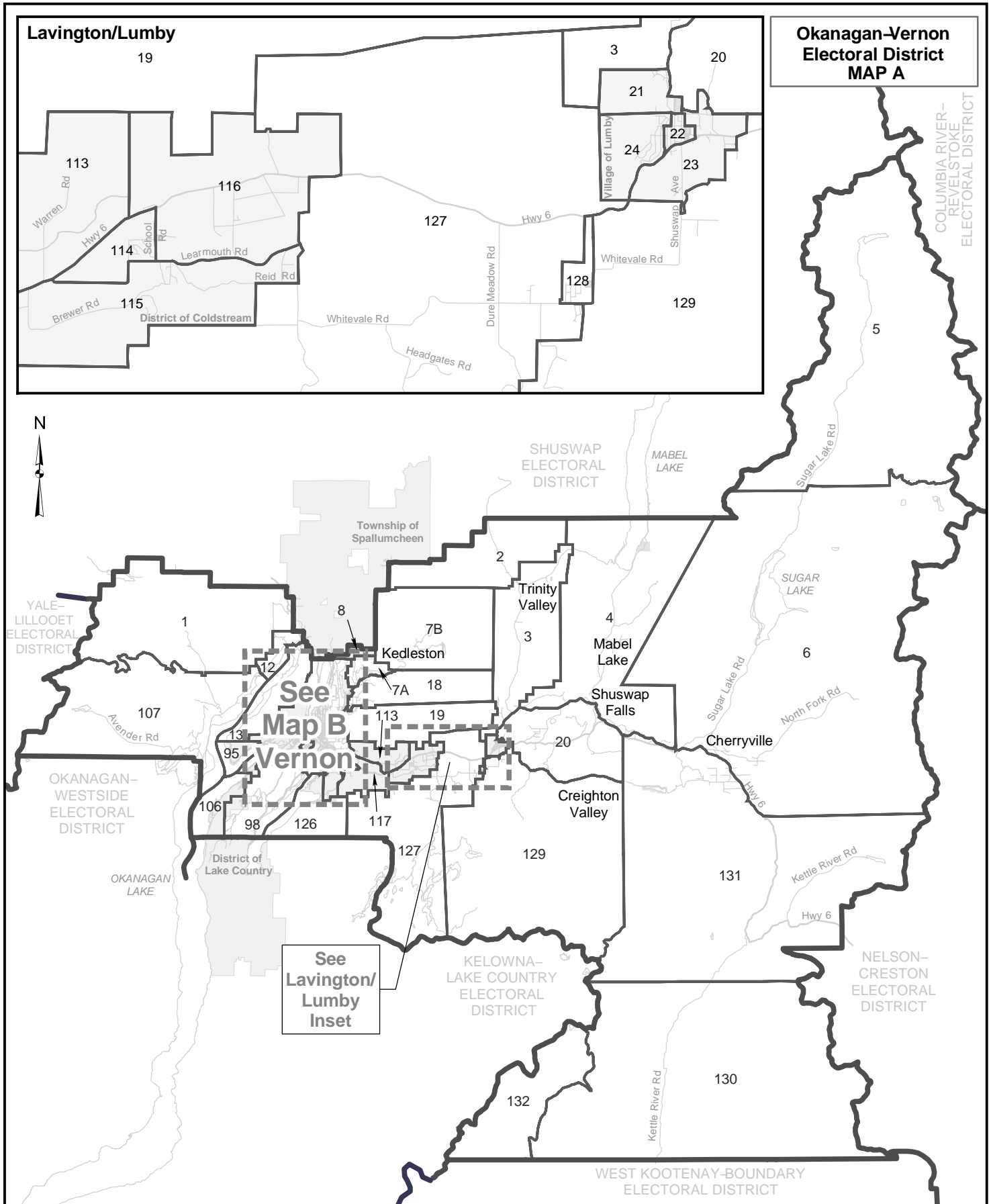
Summary:

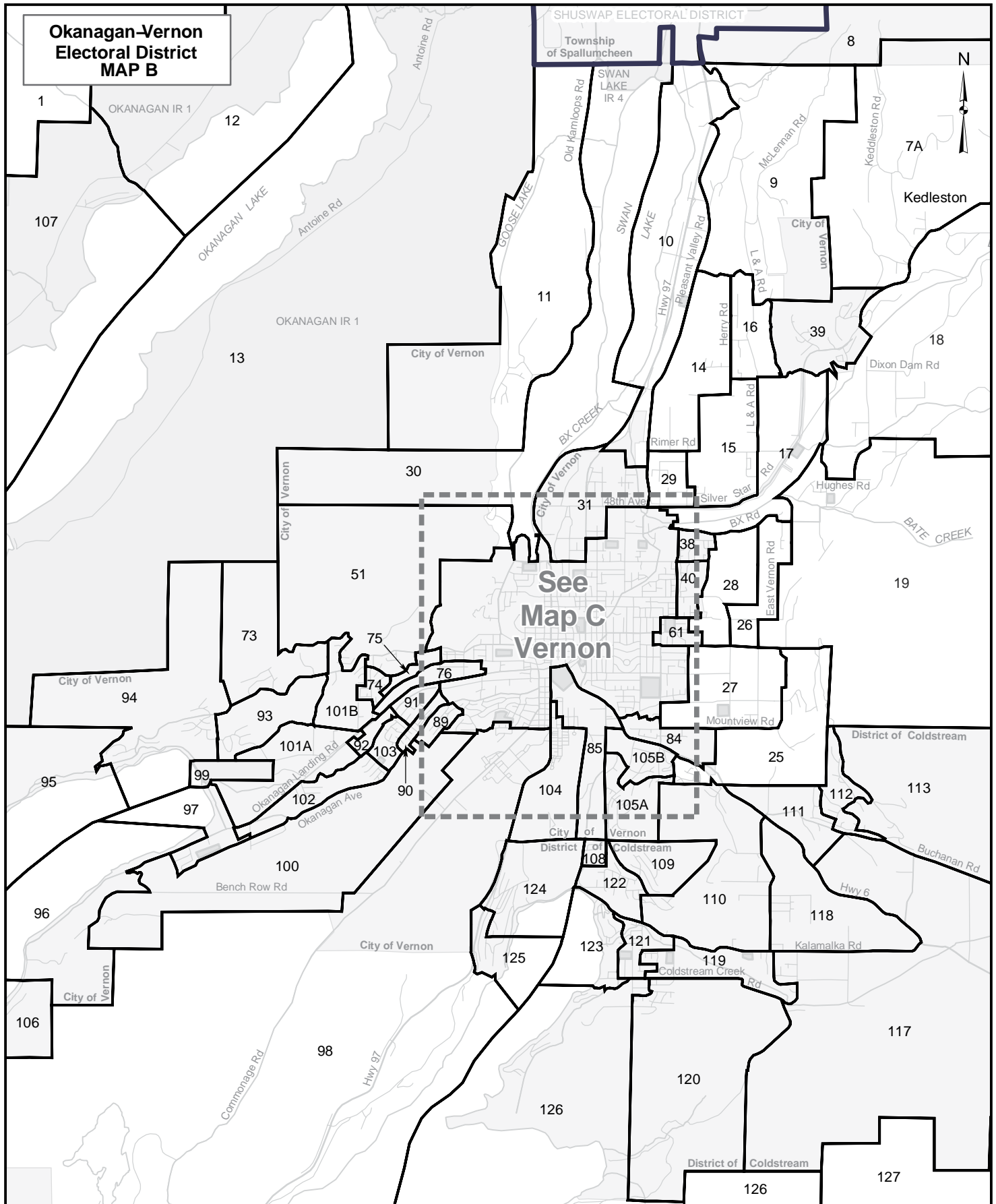
Valid Votes - Advance & General	26,223	95.44%	Total Valid Votes
S. 98 Special	31	0.11%	Total Valid Votes
S. 99 Absentee - in ED	401	1.46%	Total Valid Votes
S. 100 Absentee - out of ED	252	0.92%	Total Valid Votes
S. 101 Absentee - Advance	53	0.19%	Total Valid Votes
S. 104 Voting in DEO office	380	1.38%	Total Valid Votes
S. 106 Voting by mail	137	0.50%	Total Valid Votes

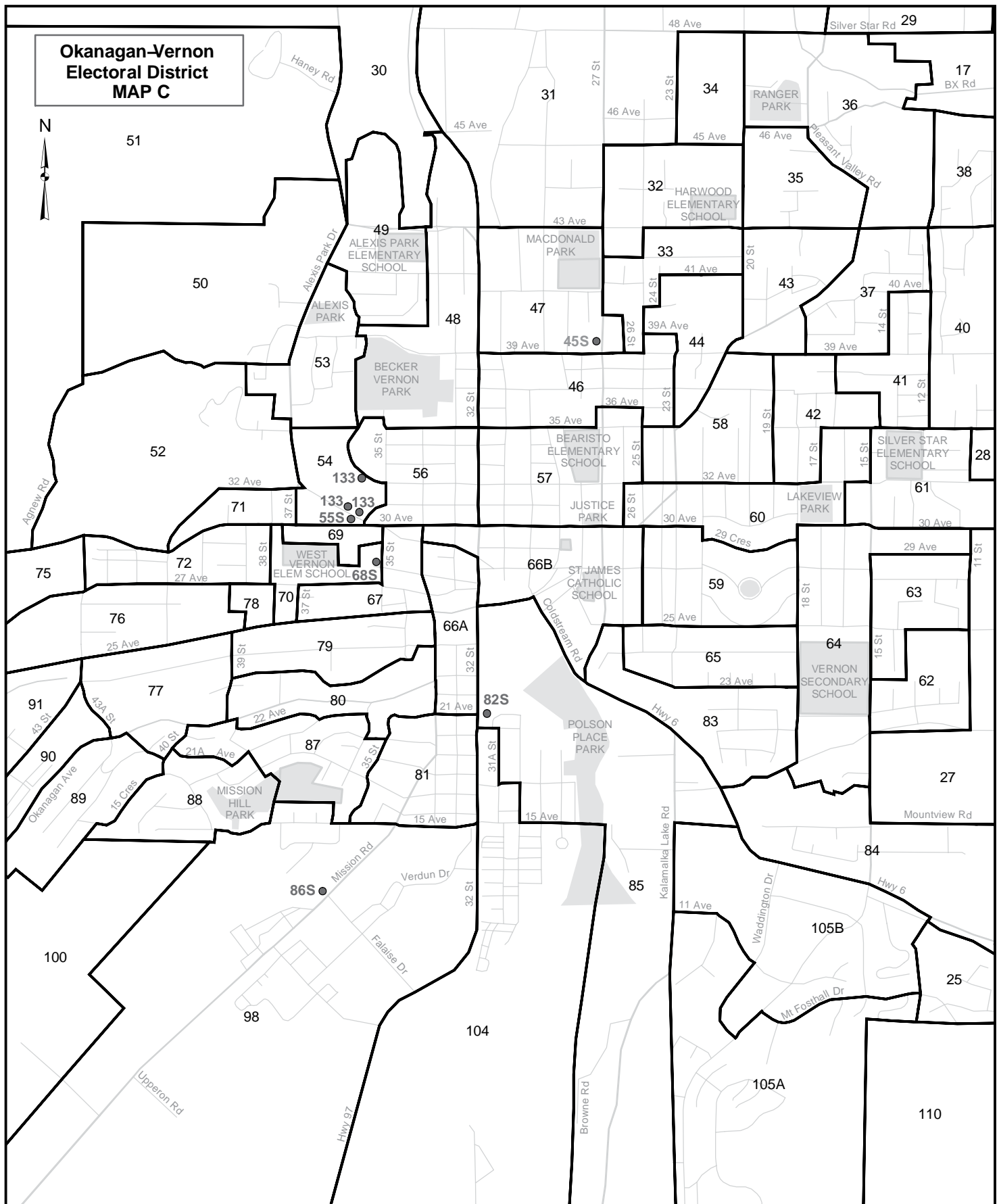
Total Valid Votes 27,477

Rejected Ballots	660	2.35%	Ballots Cast
Registered Voters Who Voted	28,137	72.88%	Registered Voters
Registered Voters	38,605		

*1 Voting Areas 100S and 101S combined







Okanagan-Vernon
Electoral District

Voting Results

Advance Voting	Yes	No	Total Valid Votes	Rejected Ballots	Registered Voters
Lumby	109	120	229	1	
Vernon	1,736	1,364	3,100	82	
General Voting Voting Area					
1 *1	-	-	-	-	31
2 *2	-	-	-	-	18
3 *2	106	77	183	4	320
4	104	51	155	4	333
5	0	0	0	0	0
6	119	70	189	4	358
7A	133	48	181	7	373
7B *3	18	16	34	3	71
8 *3	0	0	0	0	18
9	152	85	237	5	414
10	59	62	121	2	331
11	120	71	191	0	404
12	146	135	281	8	517
13	163	165	328	4	438
14	91	74	165	8	278
15	113	60	173	3	285
16	102	85	187	3	345
17	104	101	205	9	366
18	171	60	231	8	457
19	116	81	197	2	349
20	123	96	219	2	461
21	83	60	143	4	284
22	54	62	116	2	238
23	56	49	105	0	253
24	122	76	198	3	399
25	108	75	183	4	344
26 *4	65	37	102	1	174
27	87	64	151	4	310
28 *4	-	-	-	-	58
29	111	83	194	3	368
30	40	42	82	1	183
31	97	64	161	7	475
32	70	61	131	6	338
33	74	77	151	4	356
34	54	49	103	1	257

Voting Area (continued)	Yes	No	Total Valid Votes	Rejected Ballots	Registered Voters
35	82	69	151	2	367
36	82	62	144	6	356
37	125	87	212	10	438
38	99	93	192	3	381
39	191	136	327	14	559
40	117	110	227	7	425
41	90	64	154	3	314
42	70	50	120	3	288
43	80	58	138	5	355
44 *5	84	69	153	3	348
45S *5	-	-	-	-	69
46	85	57	142	9	460
47	84	47	131	1	333
48	76	41	117	2	326
49	65	56	121	3	319
50	86	53	139	1	454
51	148	86	234	7	433
52	90	60	150	4	387
53	84	50	134	1	306
54	75	73	148	0	332
55S *5	-	-	-	-	65
56	85	61	146	0	373
57	29	22	51	2	186
58	100	70	170	3	391
59	113	60	173	4	337
60	106	70	176	3	368
61	134	108	242	9	443
62	100	56	156	11	303
63	92	75	167	3	321
64	137	77	214	5	410
65	108	59	167	3	300
66A	36	25	61	6	266
66B	50	27	77	1	266
67	74	55	129	3	309
68S *5	-	-	-	-	48
69	60	50	110	3	264
70	64	57	121	1	272
71	51	30	81	3	207
72	71	40	111	5	294
73	103	73	176	3	319

continued on next page

Voting Area (continued)	Yes	No	Total Valid Votes	Rejected Ballots	Registered Voters
74	102	70	172	1	328
75	83	63	146	2	372
76	41	32	73	0	173
77	56	46	102	4	305
78	88	69	157	5	332
79	80	53	133	2	402
80	89	73	162	4	401
81	83	34	117	1	316
82S *5	-	-	-	-	41
83	95	78	173	6	341
84	83	50	133	3	229
85	105	72	177	3	488
86S	24	9	33	0	82
87	93	58	151	1	389
88	87	46	133	3	343
89	70	56	126	1	350
90	99	49	148	2	336
91	73	36	109	1	315
92	56	64	120	3	283
93	58	60	118	2	247
94	173	106	279	2	537
95	162	105	267	13	513
96	83	68	151	3	285
97	89	72	161	2	328
98	110	65	175	8	465
99	137	111	248	8	464
100	123	87	210	7	397
101A	102	85	187	2	359
101B	122	96	218	2	372
102	149	125	274	3	570
103	85	55	140	2	318
104	52	79	131	2	315
105A	162	122	284	6	546
105B	106	107	213	1	403
106	212	16	228	4	391
107 *1	141	121	262	5	350
108	60	66	126	3	229
109	88	58	146	5	256
110	184	133	317	2	527
111	82	59	141	2	258

Voting Area (continued)	Yes	No	Total Valid Votes	Rejected Ballots	Registered Voters
112	102	91	193	9	328
113	113	77	190	0	345
114	128	97	225	3	344
115	142	110	252	7	425
116	108	85	193	6	346
117	89	98	187	6	390
118	81	76	157	7	300
119	142	124	266	2	401
120	150	91	241	6	416
121	132	71	203	5	380
122	154	103	257	4	460
123	115	71	186	4	325
124	167	113	280	2	493
125	119	80	199	8	363
126	147	104	251	4	412
127	62	42	104	3	248
128	61	56	117	1	234
129	101	65	166	1	334
130 *6	-	-	-	-	1
131 *6	105	39	144	0	304
132	0	0	0	0	0
133	55	60	115	4	322
Sub Totals	14,292	10,363	24,655	559	44,323
S. 98 Special	62	32	94	10	
S. 99 Absentee - in ED	517	286	803	23	
S. 100 Absentee - out of ED	87	59	146	4	
S. 101 Absentee - Advance	11	8	19	0	
S. 104 Voting in DEO office	182	109	291	4	
S. 106 Voting by mail	23	11	34	2	
Grand Totals	15,174	10,868	26,042	602	44,323
% of Valid Votes	58.27%	41.73%			

continued on next page

Summary:

Valid Votes - Advance & General	24,655	94.67%	Total Valid Votes
S. 98 Special	94	0.36%	Total Valid Votes
S. 99 Absentee - in ED	803	3.08%	Total Valid Votes
S. 100 Absentee - out of ED	146	0.56%	Total Valid Votes
S. 101 Absentee - Advance	19	0.08%	Total Valid Votes
S. 104 Voting in DEO office	291	1.12%	Total Valid Votes
S. 106 Voting by mail	34	0.13%	Total Valid Votes

Total Valid Votes 26,042

Rejected Ballots	602	2.26%	Ballots Cast
Registered Voters Who Voted	26,644	60.11%	Registered Voters

Registered Voters 44,323

*1 Voting Areas 1 and 107 combined

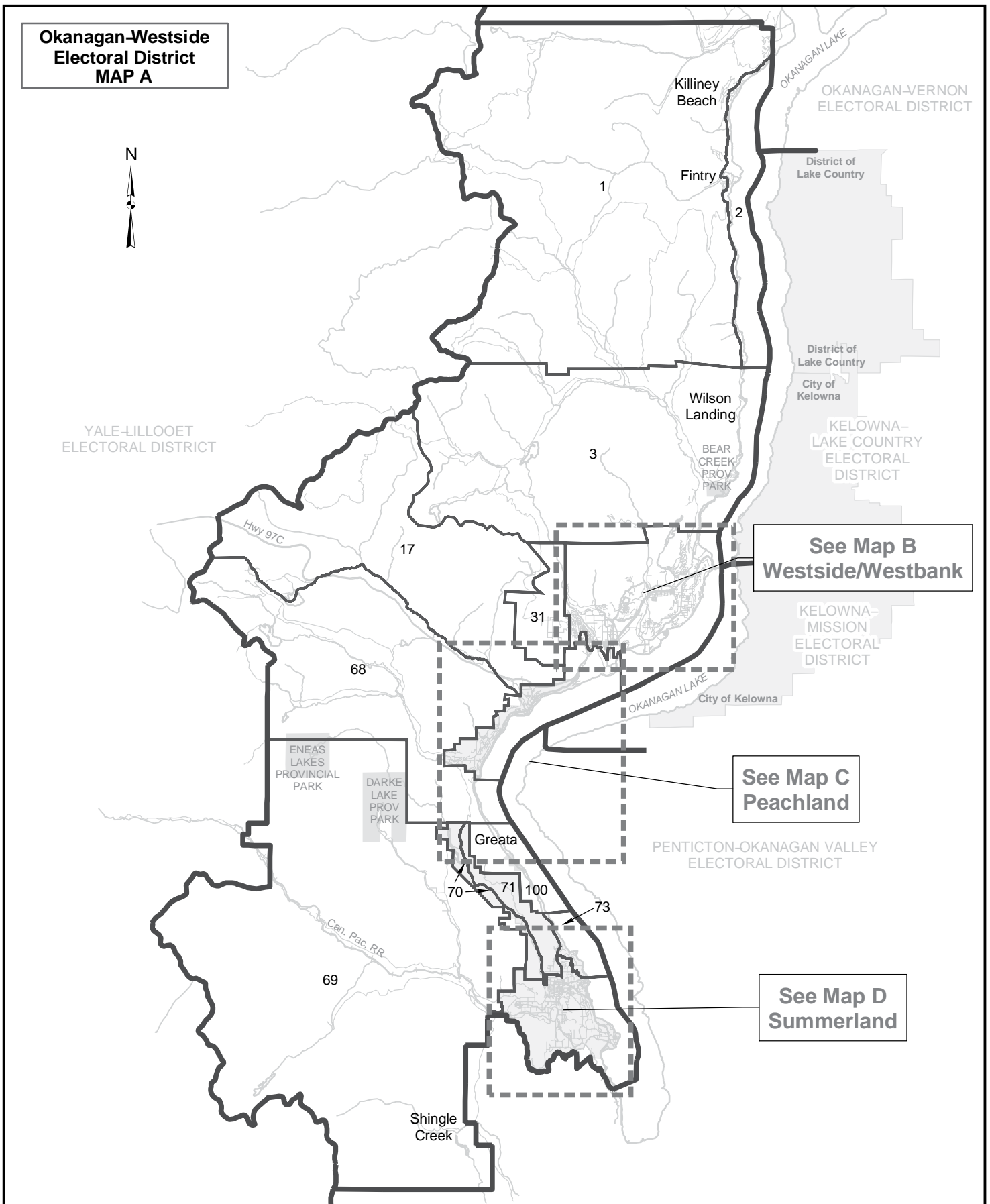
*2 Voting Areas 2 and 3 combined

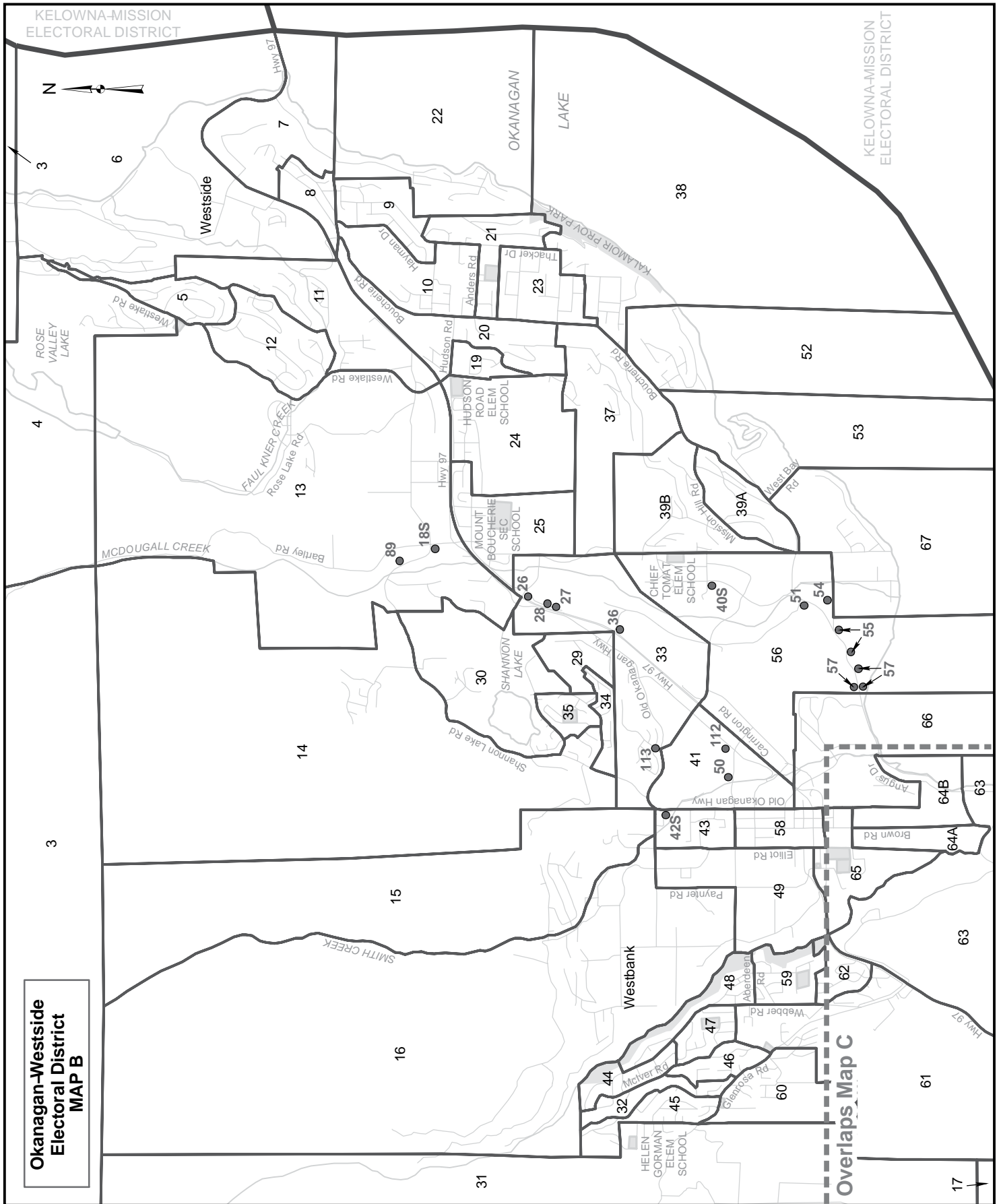
*3 Voting Areas 7B and 8 combined

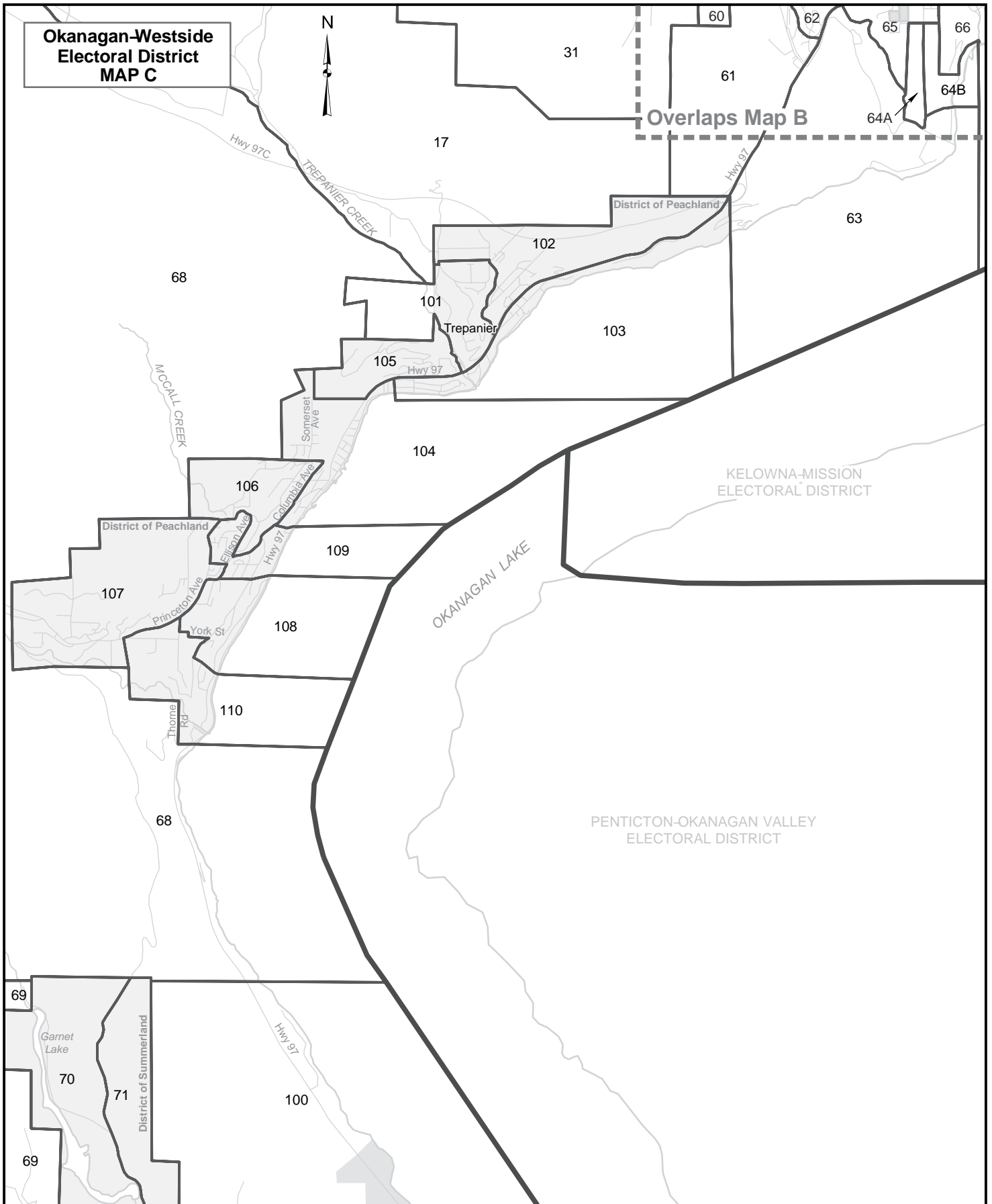
*4 Voting Areas 26 and 28 combined

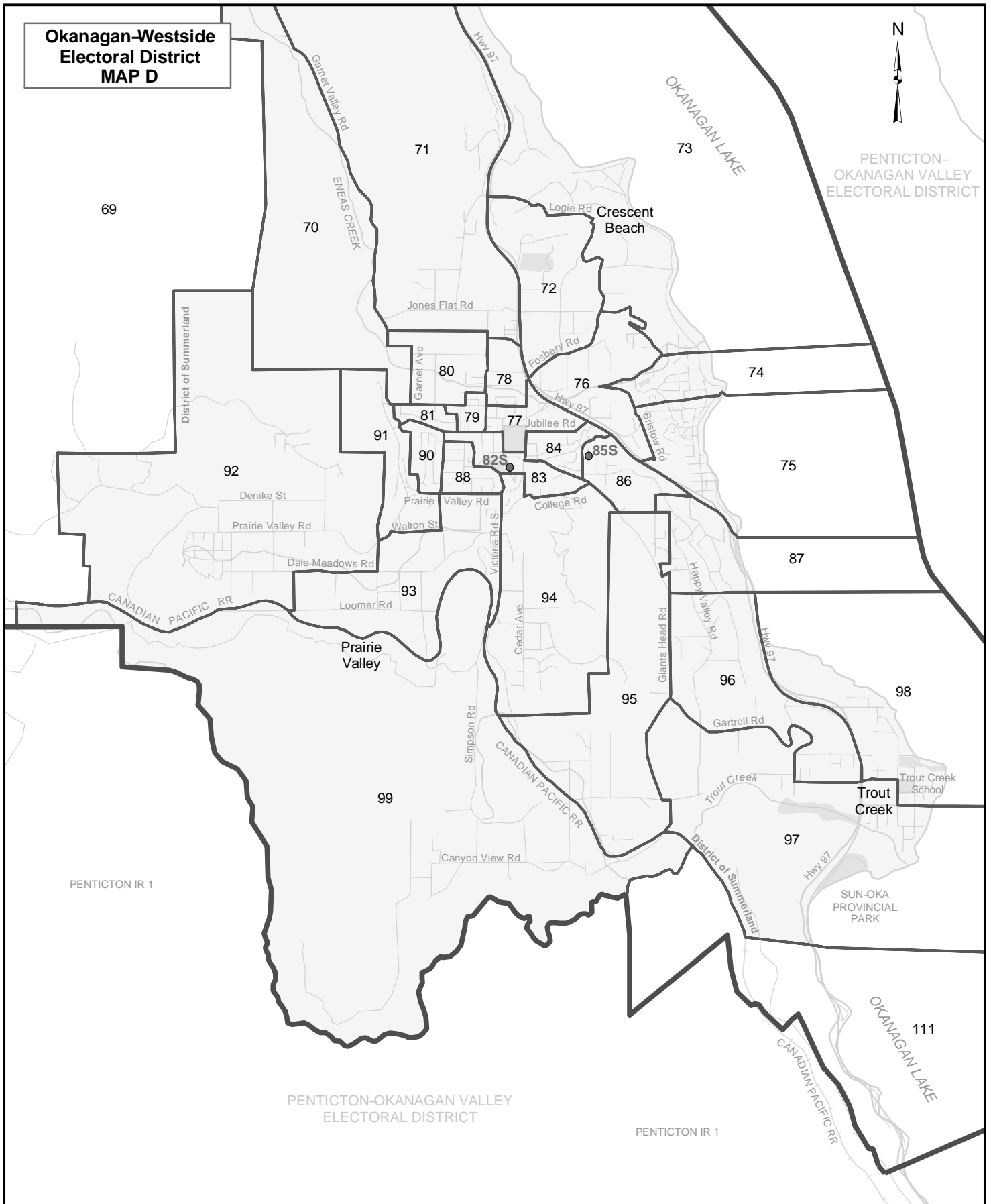
*5 Voting Areas 44, 45S, 55S, 68S and 82S combined

*6 Voting Areas 130 and 131 combined









Advance Voting	Yes	No	Total Valid Votes	Rejected Ballots	Registered Voters
Peachland	129	174	303	3	
Summerland	406	380	786	13	
Westbank	819	1,061	1,880	12	

General Voting Voting Area	Yes	No	Total Valid Votes	Rejected Ballots	Registered Voters
1	146	94	240	0	491
2	124	58	182	0	331
3	109	71	180	8	442
4	87	91	178	10	381
5	119	74	193	5	391
6	99	82	181	6	448
7	44	33	77	2	175
8	54	50	104	3	240
9	104	84	188	9	369
10	94	86	180	0	377
11	158	147	305	4	634
12	183	125	308	8	685
13	102	109	211	0	477
14	142	159	301	16	708
15	126	154	280	9	627
16	144	153	297	7	649
17	26	20	46	2	105
18S *1	19	57	76	0	80
19	44	46	90	10	174
20	78	74	152	0	325
21	87	78	165	6	344
22	55	50	105	0	284
23	76	66	142	1	301
24	97	76	173	0	380
25	79	73	152	2	444
26	27	36	63	1	116
27	44	33	77	1	250
28	30	34	64	0	219
29	42	26	68	0	176
30	130	137	267	6	484
31	97	81	178	6	411
32	94	65	159	7	360
33	51	43	94	2	295
34	63	68	131	5	288
35	89	77	166	5	333

Voting Area (continued)	Yes	No	Total Valid Votes	Rejected Ballots	Registered Voters
36	32	17	49	5	106
37	135	124	259	6	512
38	70	97	167	4	314
39A	71	79	150	0	271
39B	105	129	234	3	508
40S *1	-	-	-	-	29
41	80	44	124	3	323
42S *1	-	-	-	-	53
43	98	121	219	3	480
44	93	96	189	5	389
45	101	93	194	5	446
46	57	63	120	2	292
47	129	68	197	2	437
48	67	98	165	3	357
49	69	51	120	0	301
50	89	117	206	11	406
51	30	22	52	1	187
52	51	61	112	3	253
53	28	42	70	1	176
54	29	48	77	4	206
55	53	49	102	4	351
56	72	51	123	2	404
57	68	89	157	3	351
58	79	75	154	1	328
59	79	56	135	4	311
60	130	93	223	3	444
61	100	119	219	0	492
62	36	55	91	2	232
63	61	85	146	1	271
64A	86	119	205	6	469
64B	93	111	204	3	412
65	67	79	146	2	346
66	108	96	204	9	465
67	60	76	136	2	293
68	20	15	35	0	60
69	78	54	132	8	239
70	50	42	92	0	162
71	79	55	134	0	210
72	116	99	215	6	360
73	72	65	137	3	229

continued on next page

Voting Area (continued)	Yes	No	Total Valid Votes	Rejected Ballots	Registered Voters
74	86	43	129	0	204
75	97	52	149	0	250
76	98	50	148	0	249
77	95	99	194	9	372
78	95	79	174	4	350
79	59	48	107	6	218
80	74	45	119	0	204
81	73	54	127	7	189
82S *1	-	-	-	-	49
83	69	64	133	2	241
84	100	91	191	5	354
85S *1	-	-	-	-	33
86	81	64	145	2	252
87	86	76	162	1	231
88	121	82	203	5	333
89	61	95	156	36	376
90	82	54	136	4	252
91	88	53	141	1	253
92	135	84	219	5	366
93	128	52	180	0	328
94	141	92	233	0	401
95	104	72	176	8	292
96	108	62	170	0	294
97	108	78	186	8	311
98	129	74	203	1	332
99 *2	81	76	157	0	240
100 *2	-	-	-	-	24
101	101	117	218	3	394
102	125	156	281	4	533
103	107	101	208	6	417
104	56	102	158	0	354
105	111	107	218	5	380
106	122	89	211	7	400
107	112	115	227	7	405
108	70	73	143	5	312
109	92	115	207	0	384
110	92	104	196	0	362
111	0	0	0	0	0
112	52	70	122	1	256
113	73	79	152	1	381
Sub Totals	10,670	10,045	20,715	432	36,845

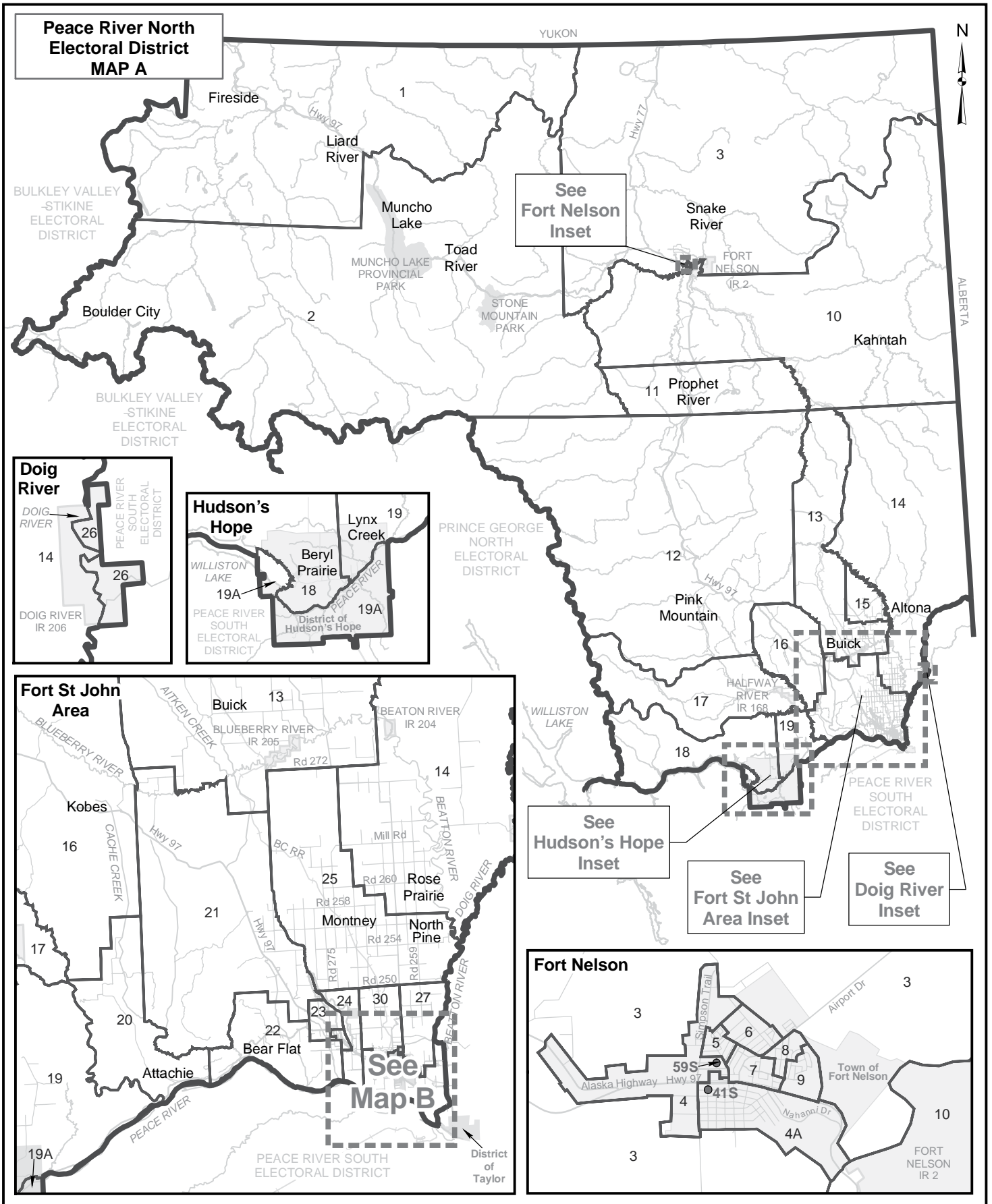
	Yes	No	Total Valid Votes	Rejected Ballots	Registered Voters
S. 98 Special	26	20	46	0	
S. 99 Absentee - in ED	289	192	481	14	
S. 100 Absentee - out of ED	91	53	144	6	
S. 101 Absentee - Advance	15	7	22	1	
S. 104 Voting in DEO office	104	115	219	3	
S. 106 Voting by mail	30	13	43	0	
Grand Totals	11,225	10,445	21,670	456	36,845
% of Valid Votes	51.80%	48.20%			

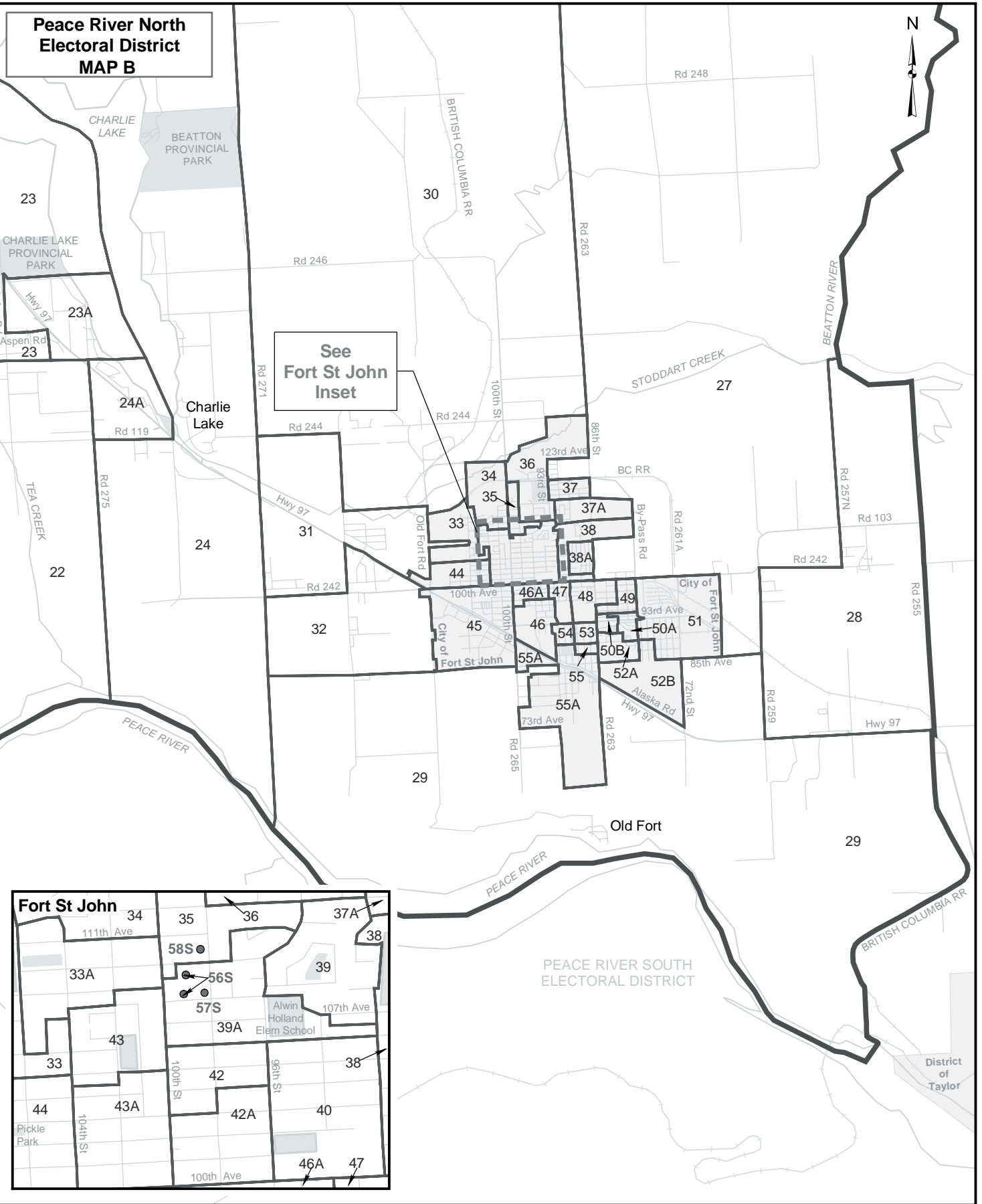
Summary:

Valid Votes - Advance & General	20,715	95.59%	Total Valid Votes
S. 98 Special	46	0.21%	Total Valid Votes
S. 99 Absentee - in ED	481	2.22%	Total Valid Votes
S. 100 Absentee - out of ED	144	0.66%	Total Valid Votes
S. 101 Absentee - Advance	22	0.11%	Total Valid Votes
S. 104 Voting in DEO office	219	1.01%	Total Valid Votes
S. 106 Voting by mail	43	0.20%	Total Valid Votes
Total Valid Votes	21,670		
Rejected Ballots	456	2.06%	Ballots Cast
Registered Voters Who Voted	22,126	60.05%	Registered Voters
Registered Voters	36,845		

*1 Voting Areas 18S, 40S, 42S, 82S and 85S combined

*2 Voting Areas 99 and 100 combined





Voting Results

Peace River North
Electoral District

Advance Voting	Yes	No	Total Valid Votes	Rejected Ballots	Registered Voters
Fort Nelson	100	75	175	2	
Fort St. John	554	387	941	17	
General Voting					
Voting Area					
1 *1	-	-	-	-	15
2 *1	13	20	33	0	64
3	125	105	230	3	482
4	60	43	103	2	283
4A	26	17	43	0	146
5	103	101	204	4	427
6	63	45	108	1	311
7	81	65	146	3	508
8	61	58	119	2	376
9	62	56	118	1	418
10	59	27	86	2	231
11 *2	-	-	-	-	63
12	24	7	31	0	68
13	39	13	52	0	180
14	85	68	153	6	255
15 *2	33	26	59	1	77
16 *2	-	-	-	-	67
17	18	19	37	1	76
18	141	82	223	4	364
19 *3	156	86	242	3	369
19A *3	-	-	-	-	1
20 *3	-	-	-	-	27
21	98	72	170	2	331
22	128	89	217	0	364
023	69	65	134	3	296
23A	67	29	96	0	272
24	67	48	115	1	269
24A	27	24	51	1	152
25	104	82	186	6	330
26 *4	-	-	-	-	19
27 *4	64	49	113	1	222
28	67	62	129	1	247
29	58	46	104	0	231
30	88	72	160	4	354
31	73	50	123	5	316

Voting Area (continued)	Yes	No	Total Valid Votes	Rejected Ballots	Registered Voters
32	39	23	62	1	144
33	64	70	134	6	305
33A	76	55	131	4	337
34	82	53	135	3	275
35	75	48	123	2	338
36	108	74	182	7	459
37	89	68	157	6	366
37A	52	51	103	0	279
38	63	36	99	8	354
38A	57	24	81	0	404
39	102	48	150	1	328
39A	64	56	120	4	417
40	104	58	162	0	389
41S *5	-	-	-	-	26
42	39	33	72	0	188
42A	48	27	75	1	305
43	52	38	90	2	228
43A	39	14	53	3	278
44	77	55	132	0	421
45	36	43	79	2	472
46	56	37	93	2	306
46A	64	44	108	0	400
47	60	41	101	4	297
48	89	63	152	3	467
49	97	73	170	3	446
50A	39	37	76	2	348
50B	39	21	60	0	360
51	61	39	100	0	394
52A	52	19	71	0	366
52B	72	25	97	1	403
53	61	51	112	0	373
54	56	64	120	0	371
55	36	28	64	0	238
55A	55	24	79	0	247
56S *5	-	-	-	-	45
57S *5	69	53	122	8	66
58S *5	-	-	-	-	21
59S *5	-	-	-	-	9
Sub Totals	4,885	3,481	8,366	149	19,681

continued on next page

**Peace River North
Electoral District**

	Yes	No	Total Valid Votes	Rejected Ballots	Registered Voters
S. 98 Special	10	8	18	0	
S. 99 Absentee - in ED	181	110	291	8	
S. 100 Absentee - out of ED	34	23	57	0	
S. 101 Absentee - Advance	7	6	13	0	
S. 104 Voting in DEO office	48	36	84	0	
S. 106 Voting by mail	7	3	10	0	
Grand Totals	5,172	3,667	8,839	157	19,681
% of Valid Votes	58.51%	41.49%			

Summary:

Valid Votes - Advance & General	8,366	94.65%	Total Valid Votes
S. 98 Special	18	0.21%	Total Valid Votes
S. 99 Absentee - in ED	291	3.29%	Total Valid Votes
S. 100 Absentee - out of ED	57	0.64%	Total Valid Votes
S. 101 Absentee - Advance	13	0.15%	Total Valid Votes
S. 104 Voting in DEO office	84	0.95%	Total Valid Votes
S. 106 Voting by mail	10	0.11%	Total Valid Votes

Total Valid Votes 8,839

Rejected Ballots 157 1.75% Ballots Cast
Registered Voters Who Voted 8,996 45.71% Registered Voters

Registered Voters 19,681

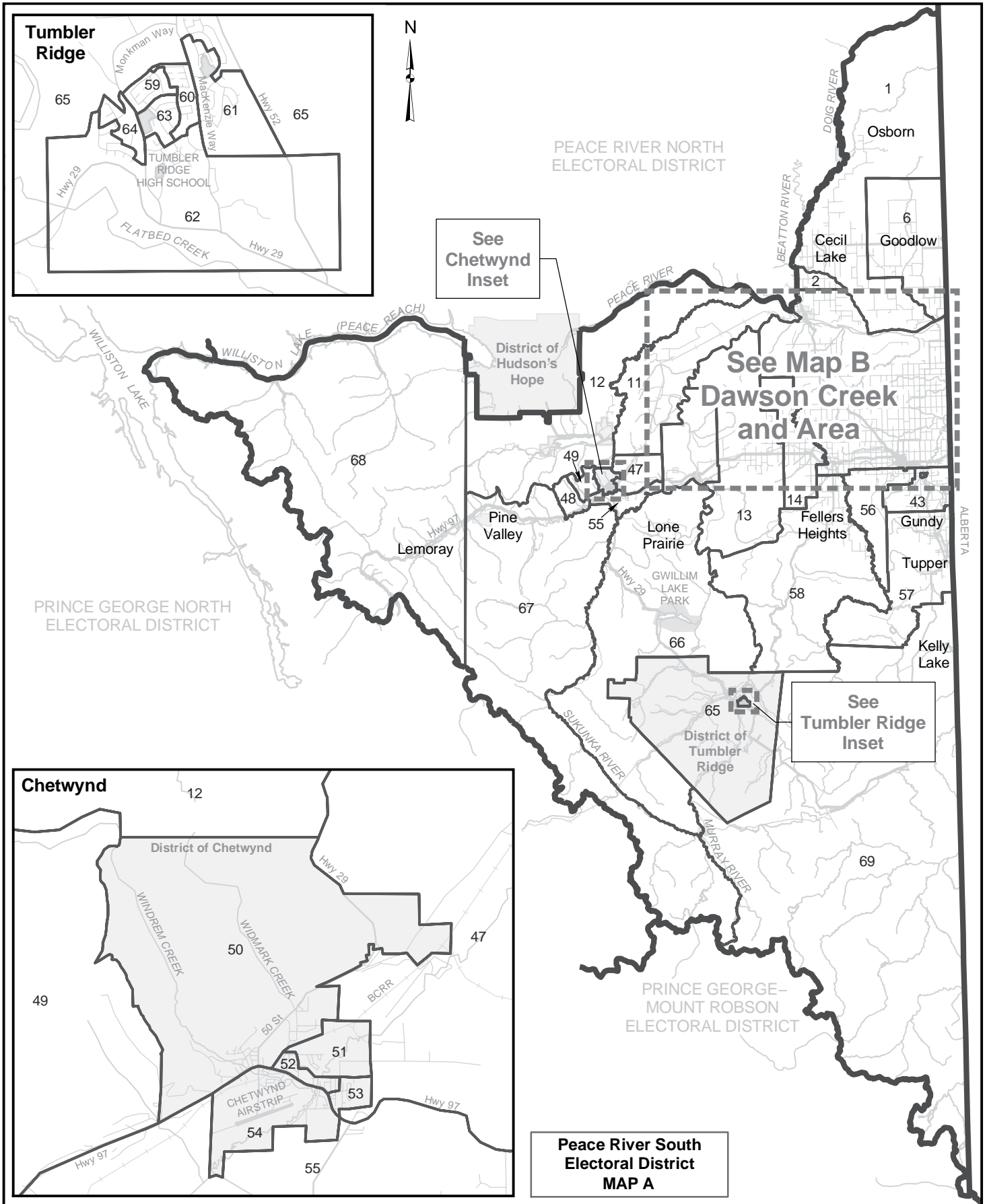
*1 Voting Areas 1 and 2 combined

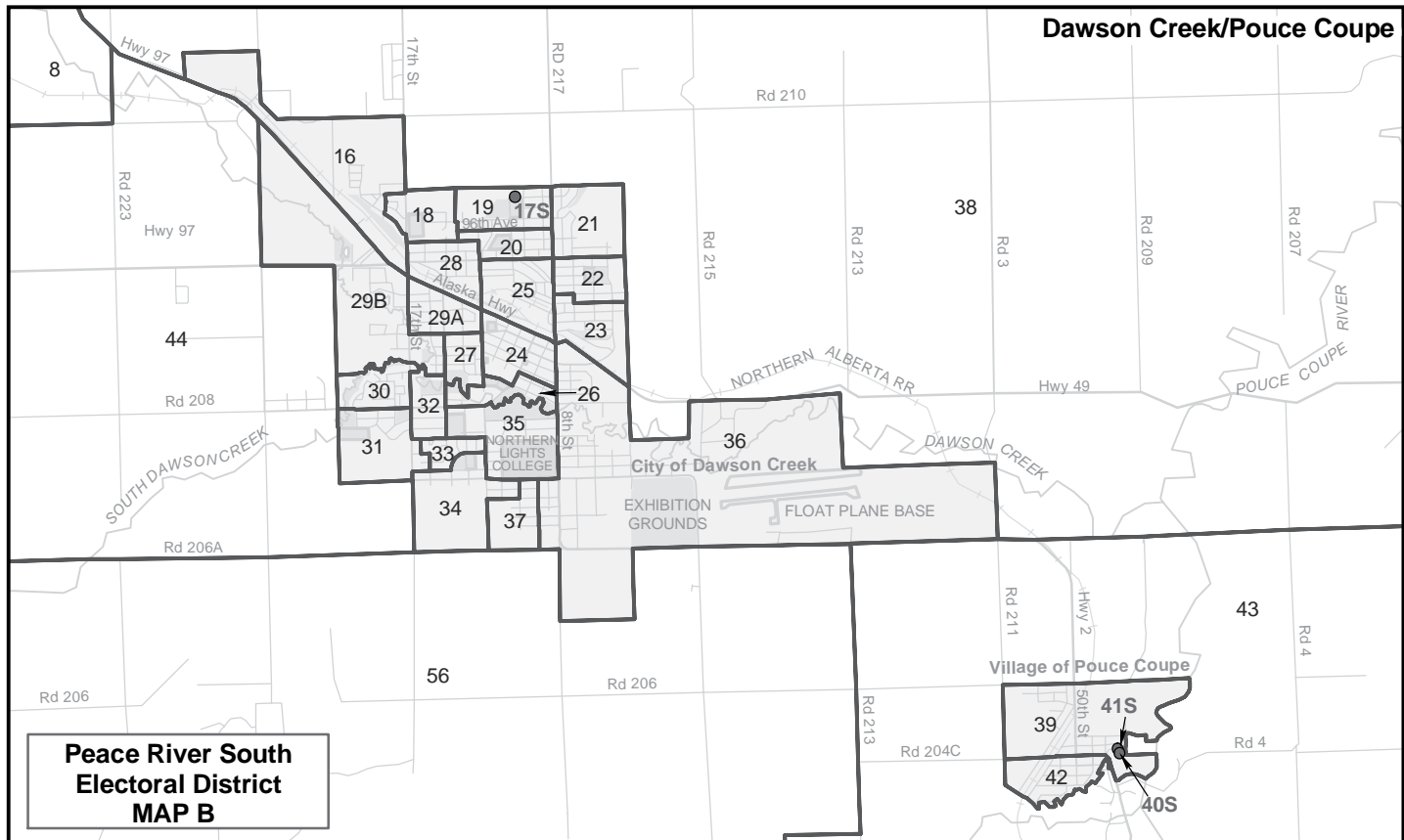
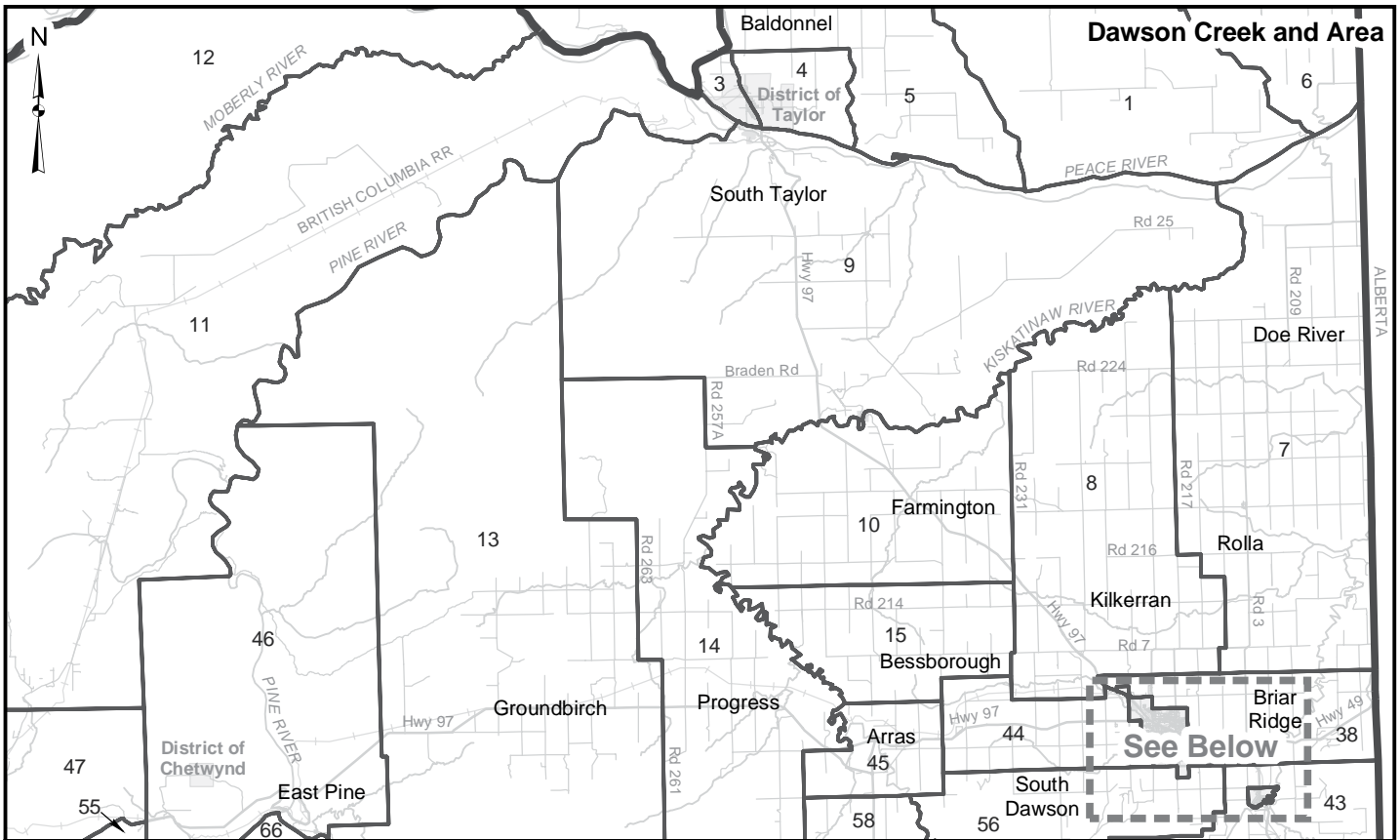
*2 Voting Areas 11, 15 and 16 combined

*3 Voting Areas 19, 19A and 20 combined

*4 Voting Areas 26 and 27 combined

*5 Voting Areas 41S, 56S, 57S, 58S and 59S combined





Voting Results

Peace River South
Electoral District

Advance Voting	Yes	No	Total Valid Votes	Rejected Ballots	Registered Voters
Chetwynd	77	53	130	5	
Dawson Creek	420	420	840	14	
Taylor	35	27	62	0	
Tumbler Ridge	72	38	110	0	
General Voting Voting Area					
1	108	77	185	7	311
2	52	51	103	2	183
3	50	59	109	0	290
4	111	100	211	7	456
5	60	36	96	2	169
6	48	57	105	1	182
7	81	66	147	1	280
8	71	84	155	4	300
9	69	45	114	1	275
10	75	47	122	1	213
11	36	43	79	0	168
12	77	38	115	2	255
13	41	64	105	2	175
14	59	70	129	1	200
15	51	45	96	4	141
16	86	56	142	0	286
17S *1	21	17	38	9	40
18	81	78	159	6	385
19	96	99	195	0	420
20	90	74	164	2	393
21	86	89	175	9	391
22	59	65	124	2	414
23	50	36	86	3	383
24	47	36	83	3	304
25	75	51	126	0	407
26	61	44	105	2	233
27	57	70	127	10	341
28	85	74	159	2	403
29A	45	33	78	0	290
29B	58	29	87	1	203
30	122	107	229	8	488
31	76	76	152	4	341
32	53	66	119	1	338
33	61	84	145	3	313
34	70	87	157	4	339

Voting Area (continued)	Yes	No	Total Valid Votes	Rejected Ballots	Registered Voters
35	86	76	162	0	386
36	49	35	84	2	260
37	80	74	154	0	372
38	79	70	149	0	338
39	70	49	119	2	277
40S *1	-	-	-	-	21
41S *1	-	-	-	-	37
42	95	77	172	3	235
43	113	62	175	3	365
44	83	71	154	8	316
45	52	55	107	3	184
46	8	6	14	0	38
47	28	25	53	0	111
48	38	27	65	0	122
49	31	26	57	1	106
50	81	52	133	5	322
51	65	50	115	5	255
52	83	69	152	0	319
53	77	45	122	6	277
54	82	64	146	2	368
55	115	80	195	0	374
56	113	68	181	1	346
57	93	60	153	1	288
58	65	48	113	1	156
59	60	48	108	0	281
60	23	21	44	0	141
61	55	41	96	3	251
62	56	70	126	3	312
63	50	59	109	1	271
64	21	15	36	0	109
65	49	34	83	1	221
66	16	10	26	0	88
67 *2	16	11	27	2	65
68 *2	-	-	-	-	4
69	20	16	36	0	71
Sub Totals	4,924	4,205	9,129	176	17,997

continued on next page

**Peace River South
Electoral District**

Voting Results

	Yes	No	Total Valid Votes	Rejected Ballots	Registered Voters
S. 98 Special	39	14	53	1	
S. 99 Absentee - in ED	239	179	418	15	
S. 100 Absentee - out of ED	29	13	42	1	
S. 101 Absentee - Advance	10	8	18	0	
S. 104 Voting in DEO office	33	31	64	0	
S. 106 Voting by mail	5	3	8	0	
Grand Totals	5,279	4,453	9,732	193	17,997
% of Valid Votes	54.24%	45.76%			

Summary:

Valid Votes - Advance & General	9,129	93.80%	Total Valid Votes
S. 98 Special	53	0.54%	Total Valid Votes
S. 99 Absentee - in ED	418	4.30%	Total Valid Votes
S. 100 Absentee - out of ED	42	0.43%	Total Valid Votes
S. 101 Absentee - Advance	18	0.19%	Total Valid Votes
S. 104 Voting in DEO office	64	0.66%	Total Valid Votes
S. 106 Voting by mail	8	0.08%	Total Valid Votes

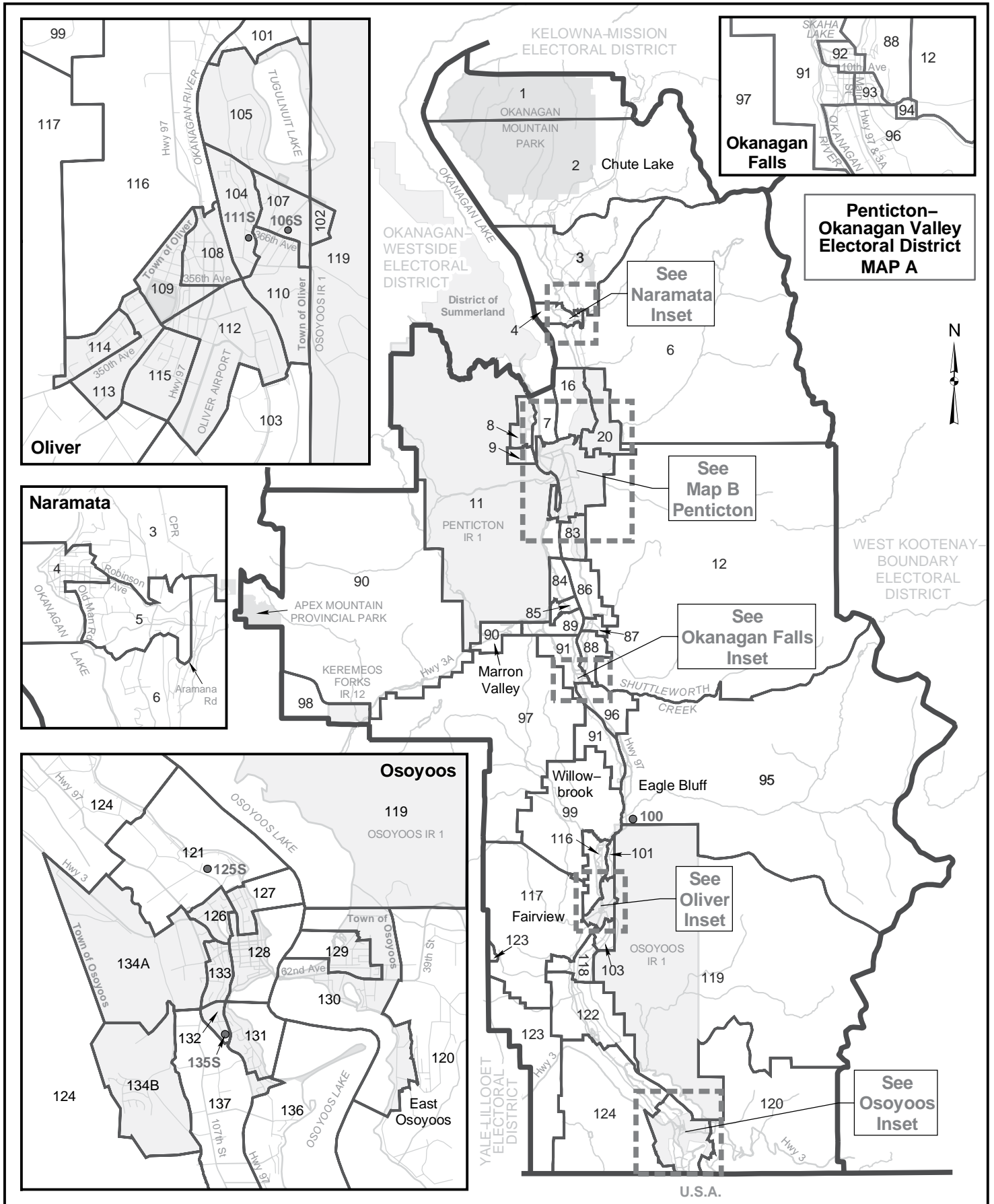
Total Valid Votes 9,732

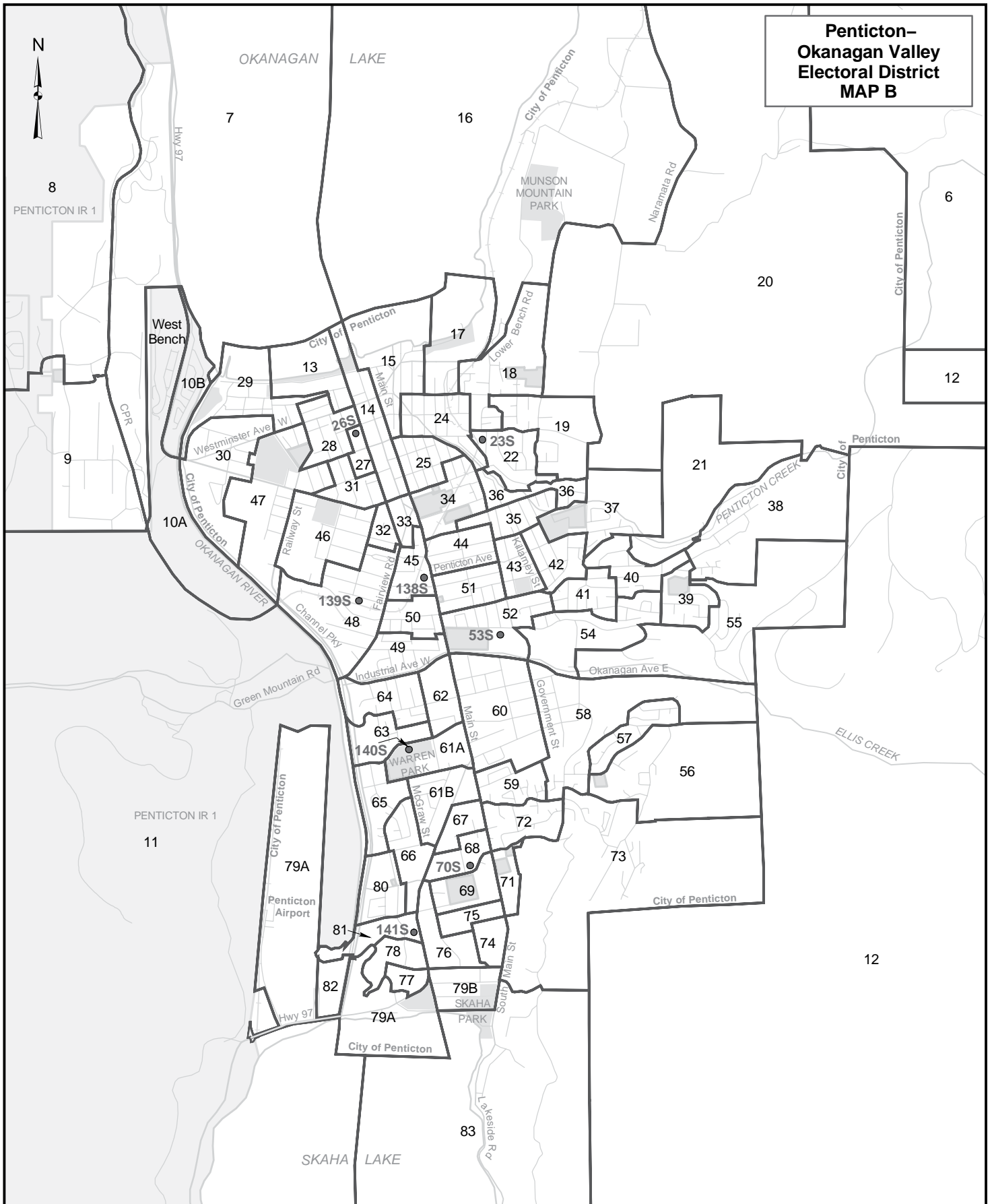
Rejected Ballots 193 1.94% Ballots Cast
Registered Voters Who Voted 9,925 55.15% Registered Voters

Registered Voters 17,997

*1 Voting Areas 17S, 40S and 41S combined

*2 Voting Areas 67 and 68 combined





Voting Results

Penticton-Okanagan Valley
Electoral District

Advance Voting	Yes	No	Total Valid Votes	Rejected Ballots	Registered Voters
Kaleden	95	101	196	4	
Oliver	269	283	552	13	
Osoyoos	212	292	504	23	
Penticton	1,198	1,362	2,560	34	
General Voting Voting Area					
1	0	0	0	0	0
2 *1	-	-	-	-	28
3 *1	102	68	170	6	256
4	101	50	151	4	257
5	166	76	242	6	377
6	79	58	137	4	415
7	96	75	171	2	256
8	183	155	338	4	550
9	144	93	237	4	407
10A	66	83	149	4	233
10B	96	135	231	4	324
11	15	12	27	1	83
12	48	27	75	4	240
13	81	91	172	2	359
14	52	63	115	9	351
15	50	41	91	1	246
16	125	70	195	4	409
17	75	66	141	5	365
18	147	94	241	4	431
19	131	110	241	11	409
20	101	61	162	8	351
21	84	64	148	3	373
22	104	95	199	7	370
23S *2	26	24	50	3	78
24	129	95	224	7	507
25	94	70	164	3	452
26S *3	45	34	79	8	62
27	86	70	156	2	397
28	130	97	227	6	560
29	83	81	164	4	372
30	101	95	196	4	415
31	113	76	189	4	387
32	76	58	134	11	374
33	67	56	123	2	323
34	83	74	157	5	429

Voting Area (continued)	Yes	No	Total Valid Votes	Rejected Ballots	Registered Voters
35	116	100	216	6	447
36	84	66	150	7	320
37	84	70	154	7	342
38	105	94	199	0	377
39	100	80	180	3	378
40	95	100	195	2	353
41	77	102	179	2	334
42	82	72	154	1	303
43	63	62	125	4	277
44	80	93	173	11	396
45	78	61	139	9	370
46	125	97	222	2	401
47	111	68	179	6	480
48	102	90	192	3	426
49	77	69	146	2	363
50	49	42	91	0	285
51	103	63	166	9	378
52	84	85	169	5	420
53S *4	41	49	90	4	47
54	73	94	167	0	292
55	88	100	188	12	427
56	78	74	152	6	291
57	114	107	221	4	389
58	102	126	228	1	381
59	84	72	156	3	326
60	75	81	156	5	392
61A	77	79	156	4	310
61B	69	94	163	3	345
62	51	54	105	1	265
63	107	80	187	9	386
64	74	69	143	0	334
65	87	86	173	1	409
66	68	79	147	10	317
67	54	68	122	1	274
68	66	58	124	4	291
69	73	49	122	4	281
70S *5	29	34	63	9	52
71	65	77	142	4	359
72	115	80	195	10	367
73	100	77	177	5	328

continued on next page

Voting Area (continued)	Yes	No	Total Valid Votes	Rejected Ballots	Registered Voters
74	59	73	132	2	239
75	61	79	140	5	329
76	95	72	167	4	400
77	72	68	140	2	317
78	53	78	131	2	261
79A	61	69	130	1	296
79B	52	63	115	5	223
80	95	58	153	9	376
81 *6	80	59	139	1	289
82 *6	-	-	-	-	45
83	131	113	244	5	463
84	104	72	176	6	283
85	98	85	183	3	328
86	113	103	216	5	364
87	44	57	101	1	184
88	111	104	215	1	342
89	88	90	178	5	321
90	50	22	72	2	207
91	121	119	240	2	426
92	92	62	154	1	258
93	101	97	198	4	347
94	68	76	144	4	238
95	85	58	143	4	281
96	111	96	207	3	337
97	79	92	171	4	319
98	0	0	0	0	0
99	107	78	185	6	322
100	58	43	101	0	150
101	59	51	110	2	195
102	43	49	92	1	169
103	76	53	129	6	276
104	90	145	235	9	414
105	116	89	205	3	353
106S *7	23	9	32	2	35
107	112	100	212	5	346
108	61	57	118	2	279
109	71	72	143	3	268
110	55	66	121	3	261
111S *7	-	-	-	-	42
112	68	71	139	9	306
113	66	70	136	3	239
114	97	91	188	5	290
115	93	90	183	5	352
116	125	109	234	3	393
117	101	103	204	4	378

Voting Area (continued)	Yes	No	Total Valid Votes	Rejected Ballots	Registered Voters
118	65	81	146	7	287
119	53	56	109	6	230
120	124	97	221	10	396
121	64	57	121	3	323
122	74	74	148	6	316
123	0	0	0	0	0
124	90	82	172	5	367
125S *8	19	26	45	1	5
126	81	114	195	3	382
127	52	96	148	0	324
128	81	92	173	6	390
129	83	101	184	1	405
130	73	73	146	1	320
131	109	104	213	5	385
132	50	57	107	5	222
133	109	127	236	5	472
134A	56	83	139	5	254
134B	70	94	164	6	285
135S *8	-	-	-	-	28
136	54	60	114	0	212
137	52	46	98	2	212
138S *5	-	-	-	-	85
139S *3	-	-	-	-	62
140S *4	-	-	-	-	90
141S *2	-	-	-	-	80
Sub Totals	12,962	12,287	25,249	638	43,632

S. 98 Special	55	39	94	3	
S. 99 Absentee - in ED	283	210	493	16	
S. 100 Absentee - out of ED	69	49	118	3	
S. 101 Absentee - Advance	16	11	27	0	
S. 104 Voting in DEO office	123	163	286	3	
S. 106 Voting by mail	13	13	26	0	
Grand Totals	13,521	12,772	26,293	663	43,632
% of Valid Votes	51.42%	48.58%			

continued on next page

Summary:

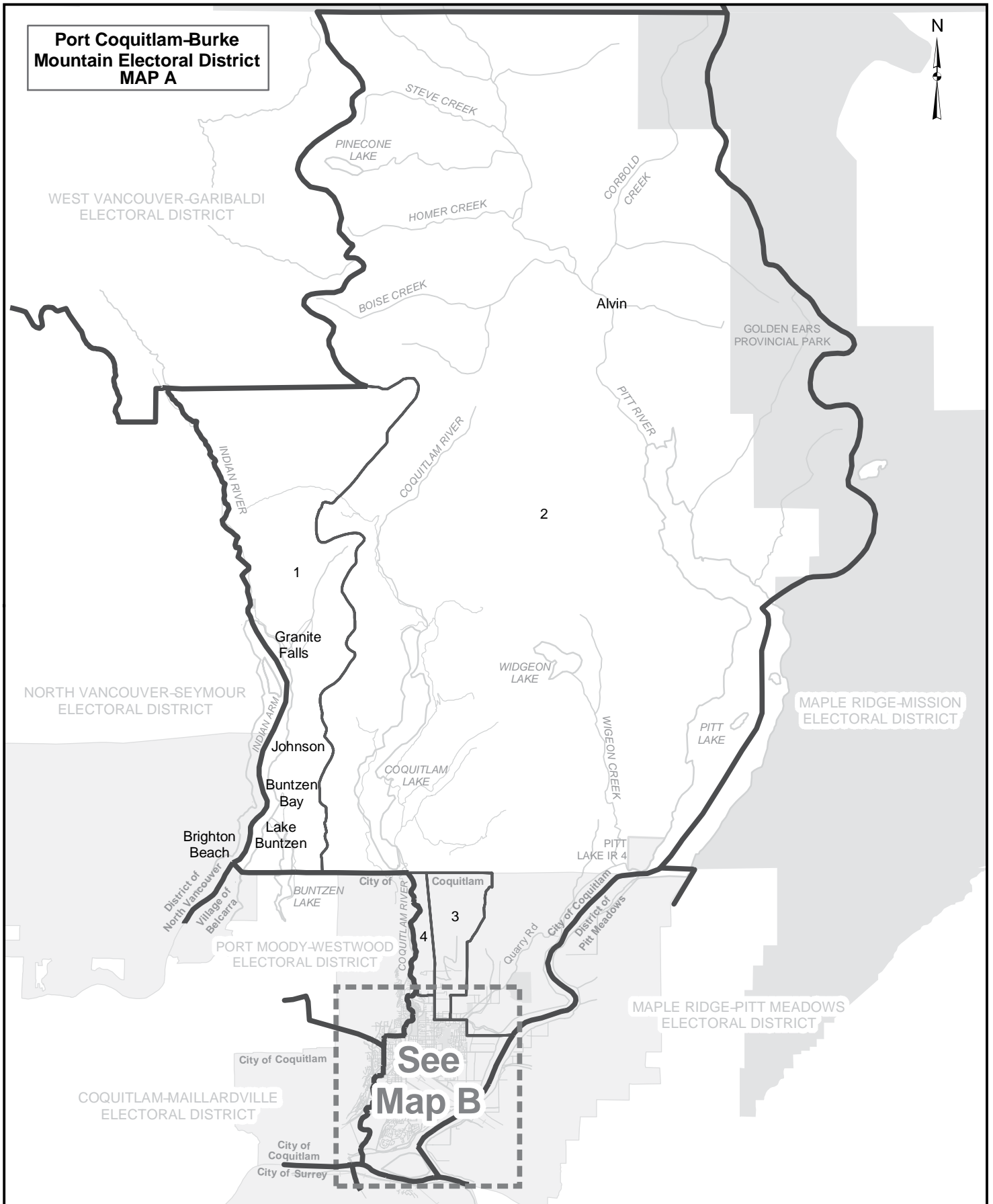
Valid Votes - Advance & General	25,249	96.03%	Total Valid Votes
S. 98 Special	94	0.36%	Total Valid Votes
S. 99 Absentee - in ED	493	1.88%	Total Valid Votes
S. 100 Absentee - out of ED	118	0.45%	Total Valid Votes
S. 101 Absentee - Advance	27	0.10%	Total Valid Votes
S. 104 Voting in DEO office	286	1.09%	Total Valid Votes
S. 106 Voting by mail	26	0.09%	Total Valid Votes

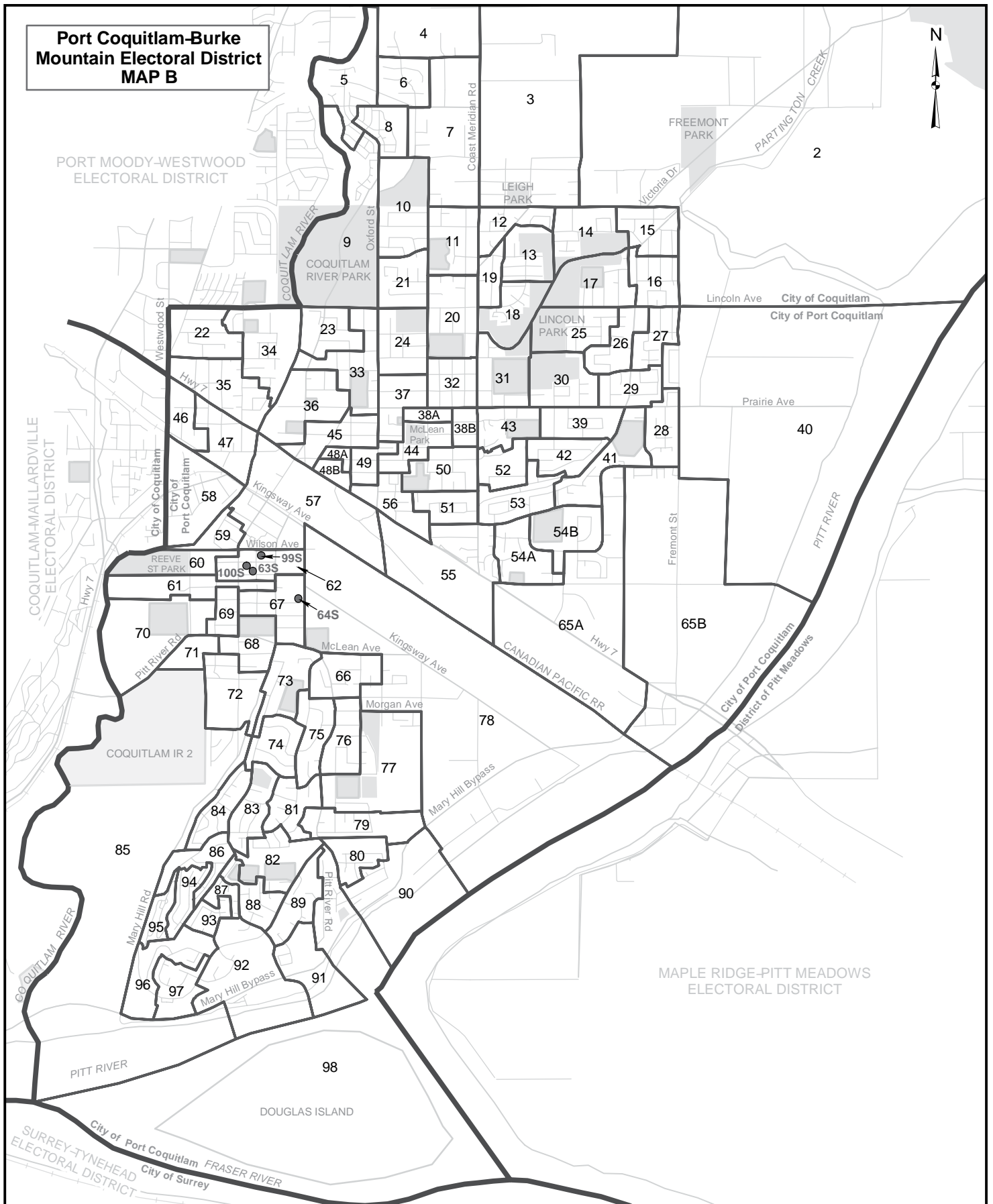
Total Valid Votes 26,293

Rejected Ballots	663	2.46%	Ballots Cast
Registered Voters Who Voted	26,956	61.78%	Registered Voters

Registered Voters 43,632

- *1 Voting Areas 2 and 3 combined
- *2 Voting Areas 23S and 141S combined
- *3 Voting Areas 26S and 139S combined
- *4 Voting Areas 53S and 140S combined
- *5 Voting Areas 70S and 138S combined
- *6 Voting Areas 81 and 82 combined
- *7 Voting Areas 106S and 111S combined
- *8 Voting Areas 125S and 135S combined





**Port Coquitlam-Burke Mountain
Electoral District**

Voting Results

Advance Voting	Yes	No	Total Valid Votes	Rejected Ballots	Registered Voters	Voting Area (continued)	Yes	No	Total Valid Votes	Rejected Ballots	Registered Voters
Elks Club of Port Coquitlam	796	687	1,483	33		36	118	75	193	3	373
Hope Lutheran Church	535	423	958	15		37	108	80	188	5	415
						38A	58	42	100	0	258
						38B	81	50	131	0	299
						39	114	98	212	1	369
						40	112	77	189	2	372
						41	142	131	273	7	456
						42	149	95	244	3	379
						43	81	50	131	3	322
						44	92	58	150	6	383
						45	118	102	220	6	476
						46	48	25	73	2	189
						47	131	76	207	12	517
						48A	50	43	93	3	265
						48B	58	48	106	0	236
						49	121	88	209	0	407
						50	146	72	218	5	413
						51	100	89	189	5	320
						52	124	68	192	5	351
						53	130	98	228	11	609
						54A	84	95	179	5	354
						54B	113	95	208	11	407
						55	90	82	172	5	369
						56	119	106	225	6	373
						57	62	43	105	0	285
						58	121	83	204	2	484
						59	100	64	164	8	343
						60	112	61	173	7	397
						61	113	74	187	3	425
						62	82	66	148	4	319
						63S *2	45	53	98	6	65
						64S *2	-	-	-	-	86
						65A	138	116	254	7	419
						65B	114	97	211	4	369
						66	120	84	204	10	435
						67	144	86	230	5	453
						68	158	101	259	9	508
						69	119	86	205	8	478
						70	157	119	276	11	636
						71	137	99	236	2	494
General Voting Voting Area											
1 *1	-	-	-	-	8						
2 *1	115	96	211	5	364						
3	86	76	162	7	271						
4	57	39	96	4	182						
5	132	76	208	12	360						
6	103	104	207	8	355						
7	108	103	211	5	389						
8	128	93	221	6	373						
9	117	86	203	4	327						
10	152	75	227	9	371						
11	142	100	242	3	403						
12	131	88	219	2	377						
13	130	89	219	5	400						
14	122	89	211	0	319						
15	123	84	207	4	330						
16	105	72	177	8	312						
17	106	77	183	2	287						
18	116	77	193	6	328						
19	88	70	158	1	291						
20	154	117	271	6	448						
21	122	112	234	8	393						
22	177	134	311	11	527						
23	112	76	188	4	340						
24	120	93	213	10	407						
25	144	94	238	5	372						
26	107	86	193	4	318						
27	102	78	180	1	333						
28	137	111	248	5	492						
29	127	51	178	8	377						
30	121	78	199	4	345						
31	123	86	209	7	403						
32	120	87	207	5	484						
33	135	100	235	8	429						
34	159	103	262	14	493						
35	158	131	289	5	462						

continued on next page

Voting Results

Port Coquitlam-Burke Mountain
Electoral District

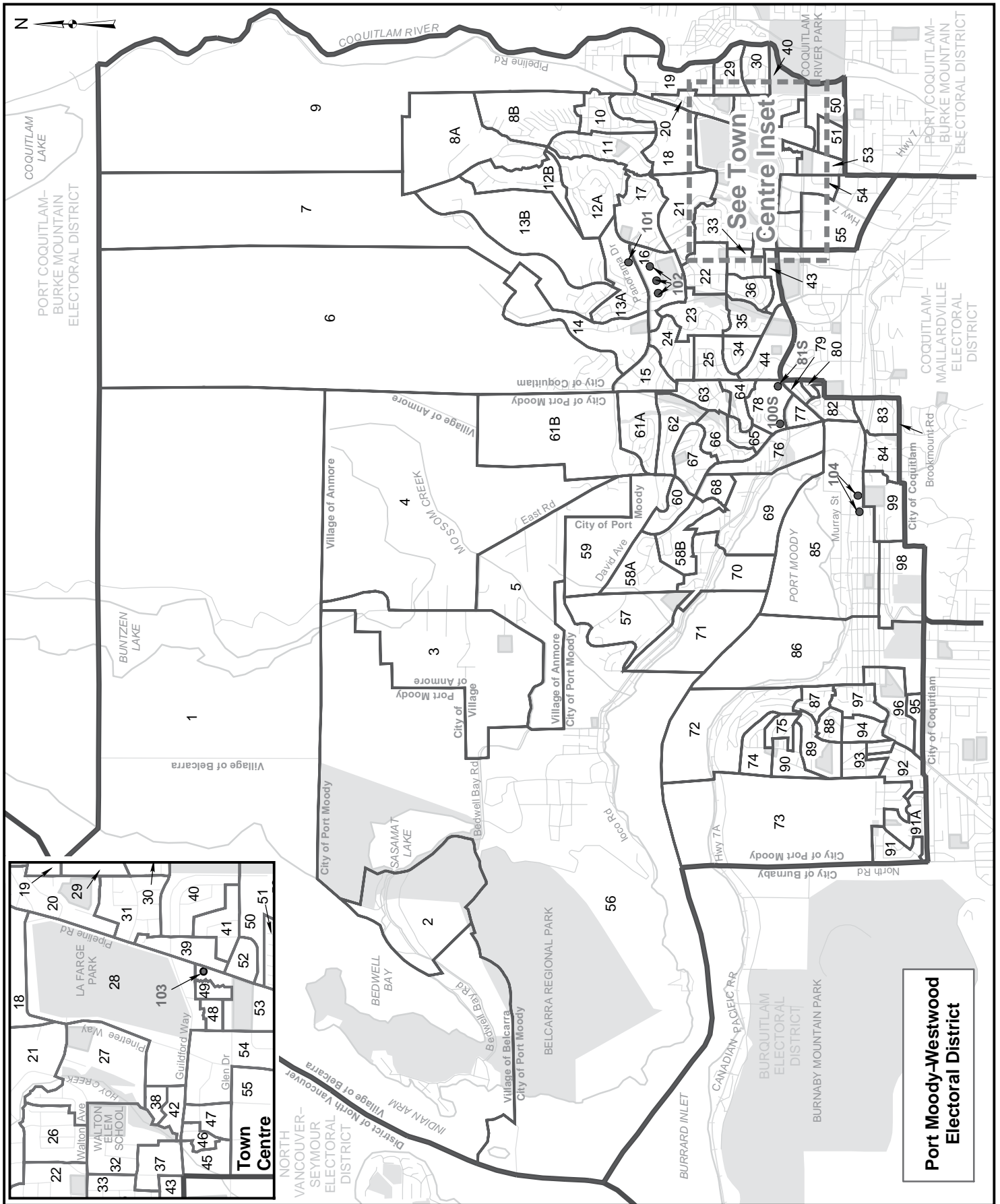
Voting Area (continued)	Yes	No	Total Valid Votes	Rejected Ballots	Registered Voters
72	80	52	132	0	298
73	159	55	214	2	364
74	132	86	218	4	340
75	137	80	217	9	372
76	133	113	246	6	410
77	141	107	248	6	416
78	126	61	187	2	341
79	133	81	214	1	354
80	87	76	163	5	308
81	124	88	212	2	346
82	129	85	214	15	405
83	142	85	227	6	351
84	138	90	228	2	349
85	144	106	250	3	505
86	131	97	228	5	403
87	87	72	159	8	243
88	125	104	229	3	402
89	133	113	246	8	394
90	81	54	135	2	275
91	128	110	238	5	384
92	219	204	423	7	696
93	81	73	154	3	266
94	118	87	205	12	419
95	90	60	150	3	313
96	214	202	416	9	736
97	146	122	268	7	422
98	154	95	249	6	459
99S *2	-	-	-	-	37
100S *2	-	-	-	-	51
Sub Totals	13,231	9,774	23,005	577	38,437

S. 98 Special	21	16	37	2	
S. 99 Absentee - in ED	298	161	459	17	
S. 100 Absentee - out of ED	84	36	120	6	
S. 101 Absentee - Advance	7	4	11	1	
S. 104 Voting in DEO office	92	44	136	2	
S. 106 Voting by mail	16	10	26	1	
Grand Totals	13,749	10,045	23,794	606	38,437
% of Valid Votes	57.78%	42.22%			

Summary:			
Valid Votes - Advance & General	23,005	96.68%	Total Valid Votes
S. 98 Special	37	0.16%	Total Valid Votes
S. 99 Absentee - in ED	459	1.93%	Total Valid Votes
S. 100 Absentee - out of ED	120	0.50%	Total Valid Votes
S. 101 Absentee - Advance	11	0.05%	Total Valid Votes
S. 104 Voting in DEO office	136	0.57%	Total Valid Votes
S. 106 Voting by mail	26	0.11%	Total Valid Votes
Total Valid Votes	23,794		
Rejected Ballots	606	2.48%	Ballots Cast
Registered Voters Who Voted	24,400	63.48%	Registered Voters
Registered Voters	38,437		

*1 Voting Areas 1 and 2 combined

*2 Voting Areas 63S, 64S, 99S and 100S combined



**Port Moody-Westwood
Electoral District**

Voting Results

Port Moody-Westwood
Electoral District

Advance Voting	Yes	No	Total Valid Votes	Rejected Ballots	Registered Voters	Voting Area (continued)	Yes	No	Total Valid Votes	Rejected Ballots	Registered Voters
Coquitlam	899	826	1,725	41		33	114	82	196	6	447
Port Moody	854	623	1,477	28		34	64	63	127	0	255
General Voting Voting Area						35	75	51	126	4	220
1	138	77	215	1	314	36	86	87	173	1	390
2	108	41	149	3	254	37	92	61	153	10	382
3	108	68	176	8	367	38	54	57	111	1	322
4	73	55	128	5	243	39	96	54	150	6	372
5	143	92	235	6	442	40	115	57	172	7	419
6	199	165	364	6	741	41	76	74	150	0	269
7	129	117	246	10	696	42	63	55	118	4	361
8A	187	137	324	5	649	43	55	35	90	2	201
8B	122	117	239	13	649	44	157	100	257	9	449
9	122	147	269	14	636	45	69	41	110	1	364
10	96	95	191	7	519	46	66	47	113	2	300
11	157	152	309	7	795	47	104	68	172	7	400
12A	149	117	266	11	738	48	90	60	150	4	387
12B	127	116	243	8	567	49	97	67	164	3	382
13A	105	104	209	10	475	50	65	48	113	0	261
13B	131	100	231	3	519	51	70	69	139	2	254
14	95	84	179	6	414	52	66	46	112	0	210
15	110	113	223	8	451	53	101	69	170	3	365
16	112	95	207	2	437	54	92	64	156	6	388
17	130	118	248	10	644	55	36	20	56	1	181
18	166	129	295	4	739	56	161	103	264	6	435
19	112	110	222	3	490	57	158	99	257	9	424
20	151	135	286	1	507	58A	108	101	209	0	406
21	155	83	238	8	546	58B	118	95	213	12	402
22	125	96	221	4	479	59	24	22	46	1	135
23	107	96	203	7	407	60	106	97	203	12	424
24	94	85	179	9	373	61A	125	86	211	11	491
25	103	102	205	3	387	61B	276	248	524	19	951
26	102	89	191	1	418	62	160	123	283	8	540
27	131	89	220	14	460	63	130	112	242	8	442
28	158	105	263	12	590	64 *1	-	-	-	-	219
29	162	107	269	6	468	65 *1	92	41	133	7	221
30	160	103	263	8	430	66	95	93	188	0	303
31	138	116	254	10	459	67	111	98	209	6	384
32	80	77	157	5	327	68	101	96	197	3	378
						69	115	61	176	2	358
						70	161	117	278	9	341

continued on next page

**Port Moody-Westwood
Electoral District**

Voting Results

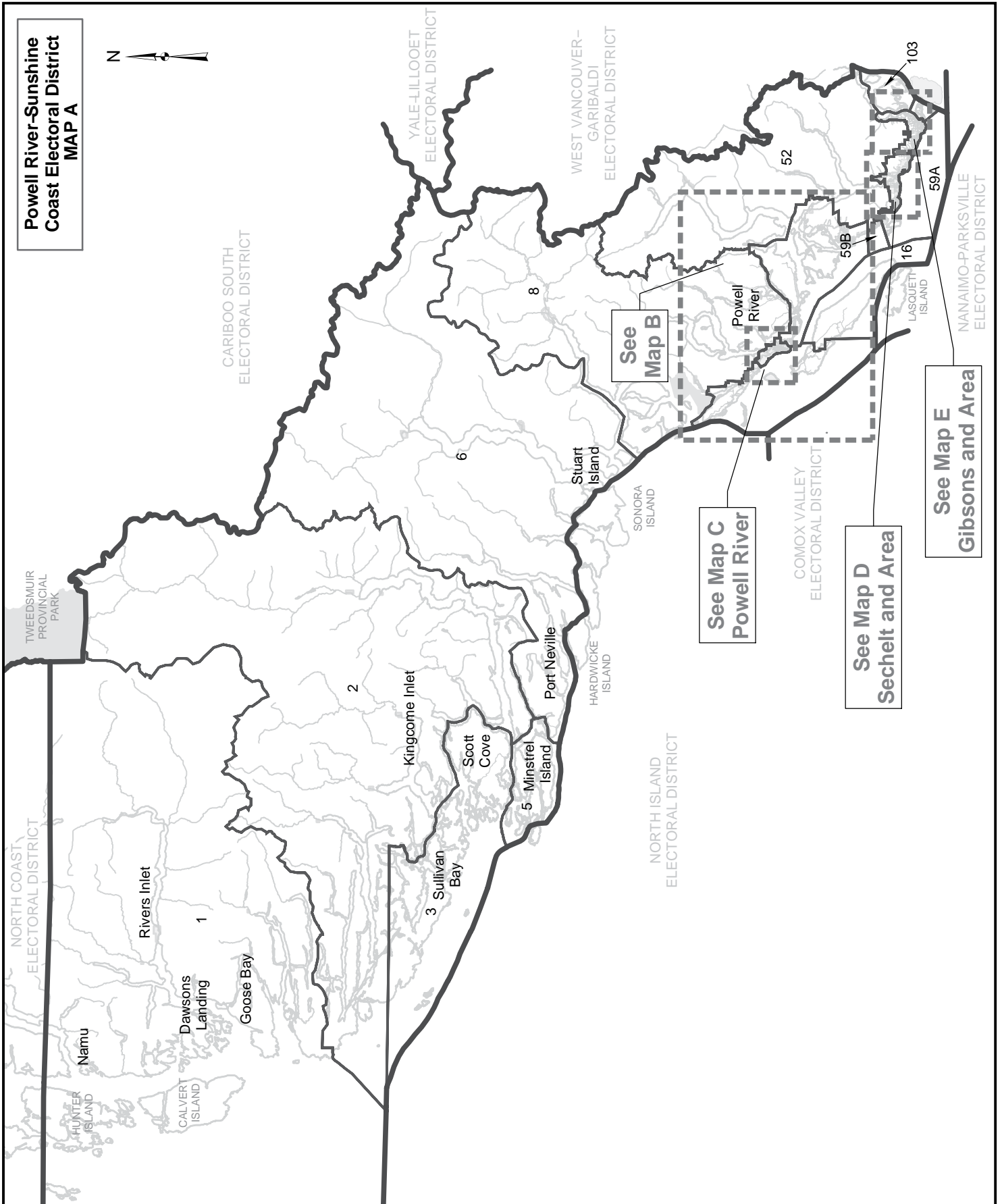
Voting Area (continued)	Yes	No	Total Valid Votes	Rejected Ballots	Registered Voters
71	121	84	205	8	348
72	153	137	290	14	664
73	133	92	225	4	327
74	83	37	120	0	192
75	56	66	122	0	198
76	165	68	233	7	464
77	140	117	257	12	645
78	138	71	209	1	406
79	92	45	137	4	245
80	60	31	91	1	208
81S	16	5	21	0	44
82	143	77	220	4	386
83	105	72	177	2	346
84	146	96	242	4	417
85	121	86	207	7	517
86	135	55	190	6	383
87	114	61	175	2	355
88	173	60	233	7	326
89	89	80	169	5	304
90	125	47	172	0	340
91	134	106	240	3	346
91A	175	97	272	3	311
92	123	88	211	2	341
93	146	83	229	8	341
94	119	64	183	5	343
95	93	46	139	2	313
96	112	71	183	3	360
97	103	59	162	2	322
98	142	73	215	2	384
99	138	109	247	4	533
100S	4	10	14	0	31
101	45	59	104	2	277
102	65	46	111	2	255
103	63	42	105	1	197
104	49	39	88	1	183
Sub Totals	14,001	10,427	24,428	627	43,715

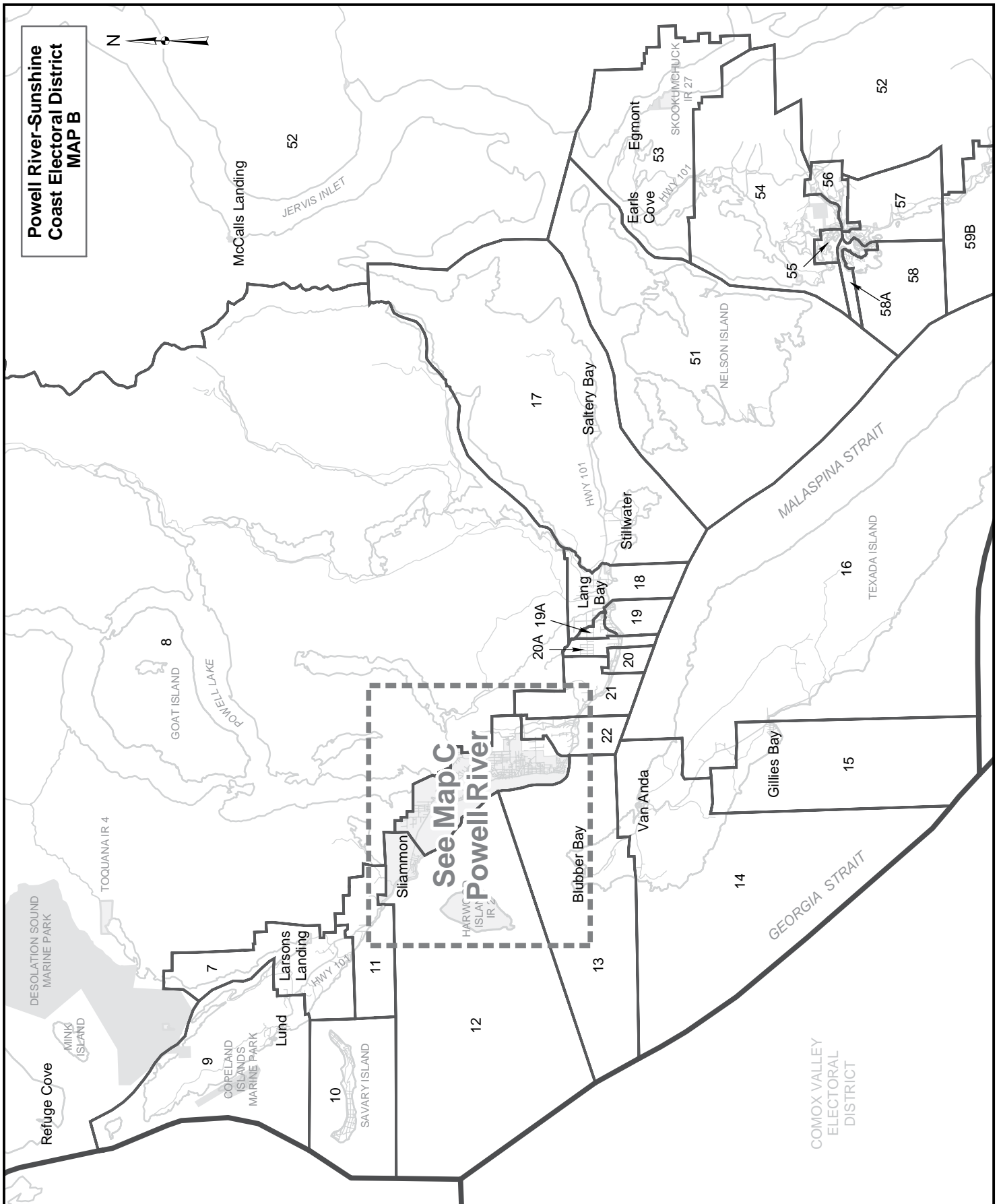
	Yes	No	Total Valid Votes	Rejected Ballots	Registered Voters
S. 98 Special	4	7	11	2	
S. 99 Absentee - in ED	362	207	569	30	
S. 100 Absentee - out of ED	118	72	190	13	
S. 101 Absentee - Advance	11	4	15	0	
S. 104 Voting in DEO office	163	130	293	11	
S. 106 Voting by mail	21	12	33	1	
Grand Totals	14,680	10,859	25,539	684	43,715
% of Valid Votes	57.48%	42.52%			

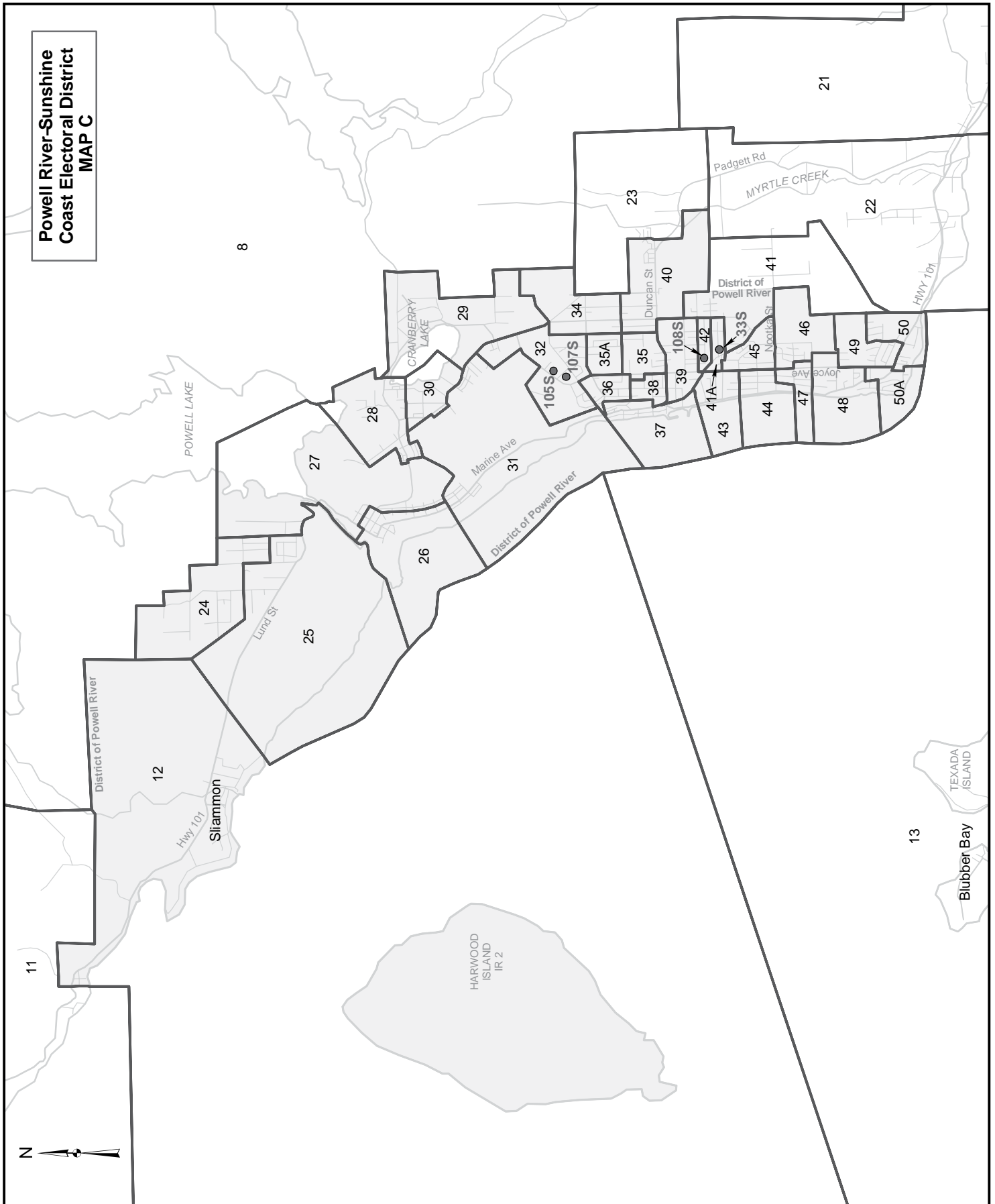
Summary:

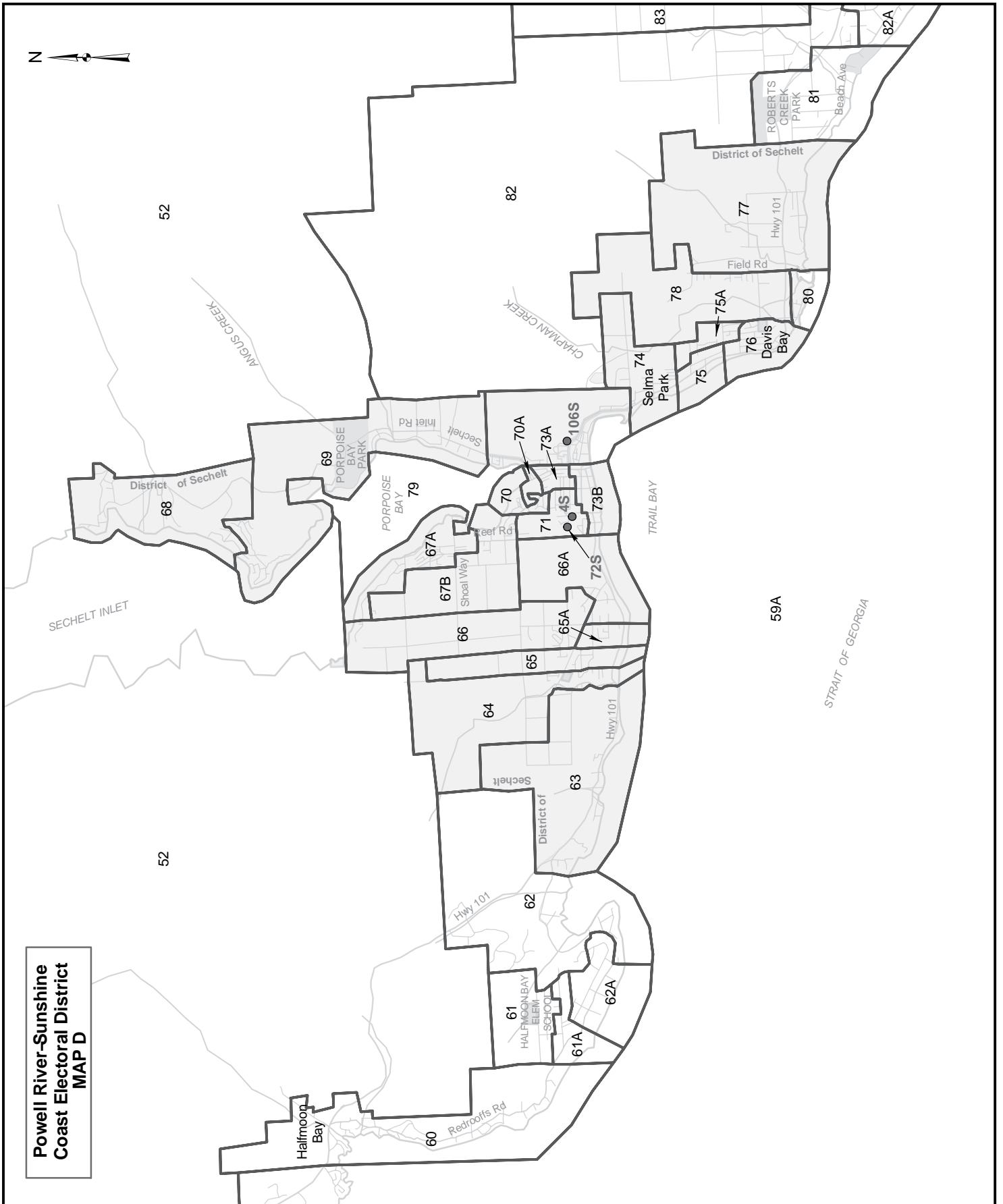
Valid Votes - Advance & General	24,428	95.65%	Total Valid Votes
S. 98 Special	11	0.04%	Total Valid Votes
S. 99 Absentee - in ED	569	2.23%	Total Valid Votes
S. 100 Absentee - out of ED	190	0.74%	Total Valid Votes
S. 101 Absentee - Advance	15	0.06%	Total Valid Votes
S. 104 Voting in DEO office	293	1.15%	Total Valid Votes
S. 106 Voting by mail	33	0.13%	Total Valid Votes
Total Valid Votes	25,539		
Rejected Ballots	684	2.61%	Ballots Cast
Registered Voters Who Voted	26,223	59.99%	Registered Voters
Registered Voters	43,715		

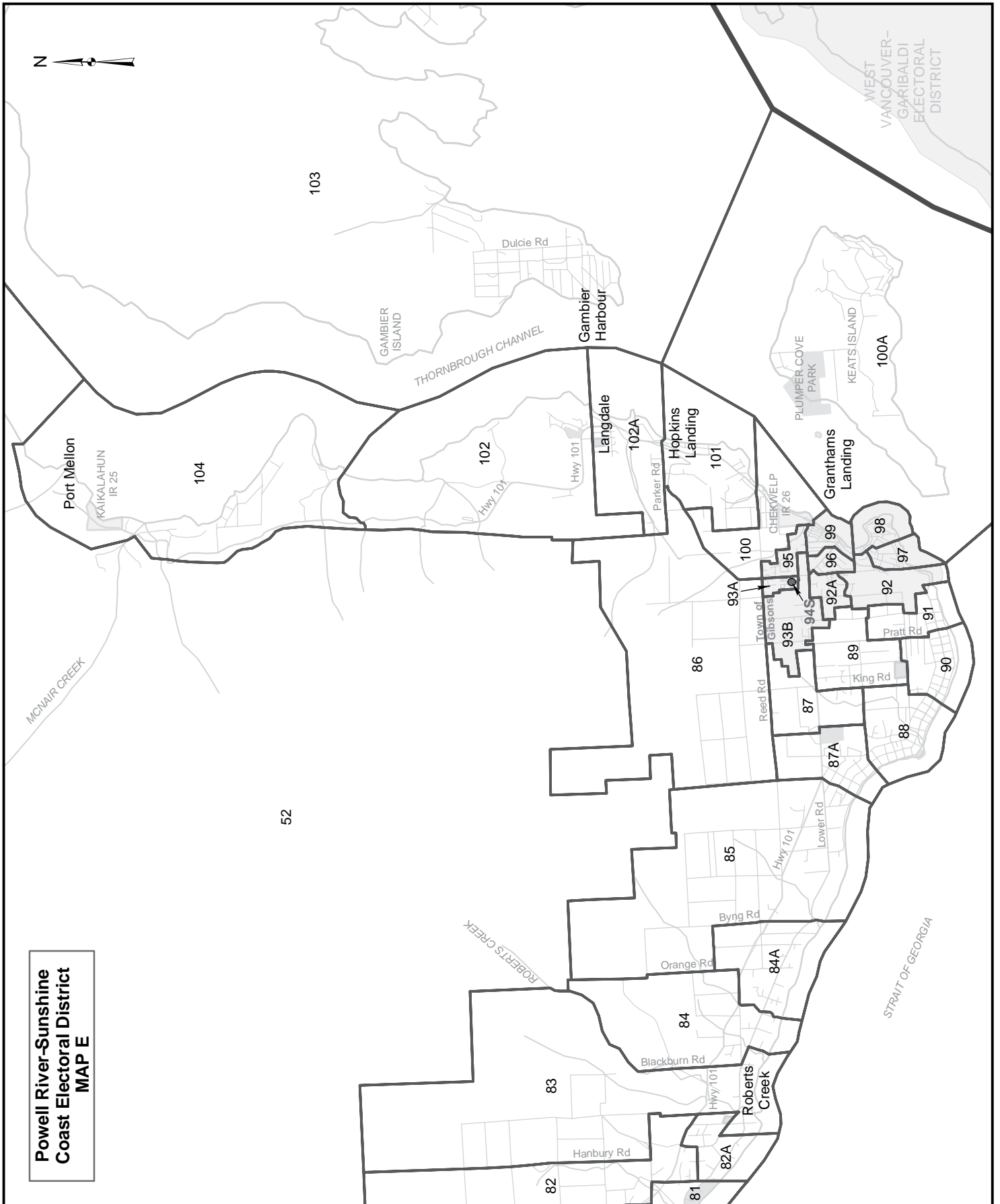
*1 Voting Areas 64 and 65 combined











**Powell River-Sunshine
Coast Electoral District
MAP E**

**Powell River-Sunshine Coast
Electoral District**

Voting Results

Advance Voting	Yes	No	Total Valid Votes	Rejected Ballots	Registered Voters
Gibsons	491	341	832	3	
Powell River	599	476	1,075	18	
Sechelt	656	456	1,112	17	
General Voting Voting Area					
1 *1	44	13	57	2	57
2 *1	-	-	-	-	55
3 *1	-	-	-	-	32
4S *2	24	10	34	0	21
5 *3	-	-	-	-	12
6 *3	-	-	-	-	16
7	99	28	127	4	183
8 *3	-	-	-	-	29
9	153	37	190	5	273
10	38	4	42	1	79
11	76	29	105	2	147
12	162	130	292	11	453
13 *3	-	-	-	-	10
14	114	68	182	9	279
15	84	69	153	1	256
16	113	70	183	5	275
17	107	42	149	5	213
18	148	84	232	2	363
19	104	55	159	3	243
19A	67	29	96	0	170
20	74	36	110	3	188
20A	75	54	129	1	204
21	144	89	233	11	380
22	146	126	272	3	437
23	45	26	71	0	135
24	149	96	245	10	376
25	138	95	233	6	416
26	105	77	182	6	306
27	114	63	177	5	368
28	140	63	203	3	417
29	148	63	211	4	359
30	120	67	187	7	363
31	106	89	195	4	338
32	108	89	197	6	381
33S	18	11	29	2	72

Voting Area (continued)	Yes	No	Total Valid Votes	Rejected Ballots	Registered Voters
34	120	80	200	3	353
35	51	38	89	2	180
35A	72	51	123	2	267
36	108	39	147	4	324
37	103	71	174	2	328
38	92	66	158	5	335
39	138	84	222	4	389
40	131	129	260	14	464
41	100	88	188	3	315
41A	73	64	137	7	239
42	88	56	144	1	261
43	133	79	212	1	339
44	107	94	201	4	322
45	122	81	203	6	326
46	116	87	203	1	359
47	110	89	199	2	310
48	134	107	241	4	358
49	124	96	220	2	350
50	101	84	185	2	287
50A	86	62	148	5	252
51 *3	25	8	33	6	22
52 *3	-	-	-	-	17
53	46	45	91	2	166
54	93	63	156	2	264
55	111	93	204	6	313
56	147	105	252	10	428
57	108	79	187	3	301
58	101	101	202	4	319
58A	84	68	152	3	214
59A	84	54	138	3	245
59B	71	60	131	0	250
60	118	94	212	5	360
61	81	41	122	2	220
61A	88	54	142	3	250
62	78	61	139	3	256
62A	110	94	204	5	356
63	99	108	207	8	353
64	108	88	196	0	317
65	115	84	199	6	342
65A	79	48	127	1	219

continued on next page

Voting Results

Powell River-Sunshine Coast
Electoral District

Voting Area (continued)	Yes	No	Total Valid Votes	Rejected Ballots	Registered Voters
66	158	128	286	6	468
66A	78	81	159	2	278
67A	109	65	174	2	331
67B	92	51	143	5	293
68	96	54	150	3	279
69	136	84	220	7	434
70	102	60	162	5	313
70A	64	36	100	1	213
71	107	105	212	5	413
72S *2	-	-	-	-	34
73A	86	46	132	3	254
73B	61	54	115	2	231
74	136	81	217	5	408
75	72	41	113	2	210
75A	79	68	147	1	254
76	142	107	249	4	402
77	98	61	159	3	289
78	102	61	163	8	271
79	133	66	199	4	365
80	54	43	97	5	167
81	191	96	287	7	482
82	112	64	176	3	287
82A	160	61	221	7	337
83	140	86	226	4	355
84	131	43	174	4	288
84A	137	56	193	10	347
85	141	74	215	5	371
086	88	45	133	4	237
87	101	101	202	2	369
87A	100	85	185	4	345
88	166	111	277	6	463
89	145	90	235	9	399
90	176	119	295	8	481
91	142	86	228	3	381
92	80	53	133	8	285
92A	129	91	220	6	379
93A	71	54	125	2	199
93B	95	86	181	6	365
94S *2	-	-	-	-	32
95	116	95	211	4	406

Voting Area (continued)	Yes	No	Total Valid Votes	Rejected Ballots	Registered Voters
96	135	94	229	0	434
97	135	66	201	8	400
98	74	50	124	7	233
99	130	87	217	2	409
100	118	60	178	4	347
100A *4	16	10	26	0	52
101	152	106	258	5	498
102	78	72	150	9	235
102A	99	74	173	9	310
103	67	18	85	0	119
104 *4	-	-	-	-	21
105S	16	11	27	0	53
106S *5	-	-	-	-	16
107S *5	22	9	31	4	40
108S	24	10	34	1	55
Sub Totals	13,956	9,333	23,289	529	35,413
S. 98 Special	62	48	110	0	
S. 99 Absentee - in ED	343	160	503	27	
S. 100 Absentee - out of ED	149	66	215	9	
S. 101 Absentee - Advance	68	30	98	7	
S. 104 Voting in DEO office	326	170	496	5	
S. 106 Voting by mail	27	14	41	7	
Grand Totals	14,931	9,821	24,752	584	35,413
% of Valid Votes	60.32%	39.68%			

continued on next page

Summary:

Valid Votes - Advance & General	23,289	94.09%	Total Valid Votes
S. 98 Special	110	0.44%	Total Valid Votes
S. 99 Absentee - in ED	503	2.03%	Total Valid Votes
S. 100 Absentee - out of ED	215	0.87%	Total Valid Votes
S. 101 Absentee - Advance	98	0.40%	Total Valid Votes
S. 104 Voting in DEO office	496	2.00%	Total Valid Votes
S. 106 Voting by mail	41	0.17%	Total Valid Votes

Total Valid Votes 24,752

Rejected Ballots	584	2.31%	Ballots Cast
Registered Voters Who Voted	25,336	71.54%	Registered Voters

Registered Voters 35,413

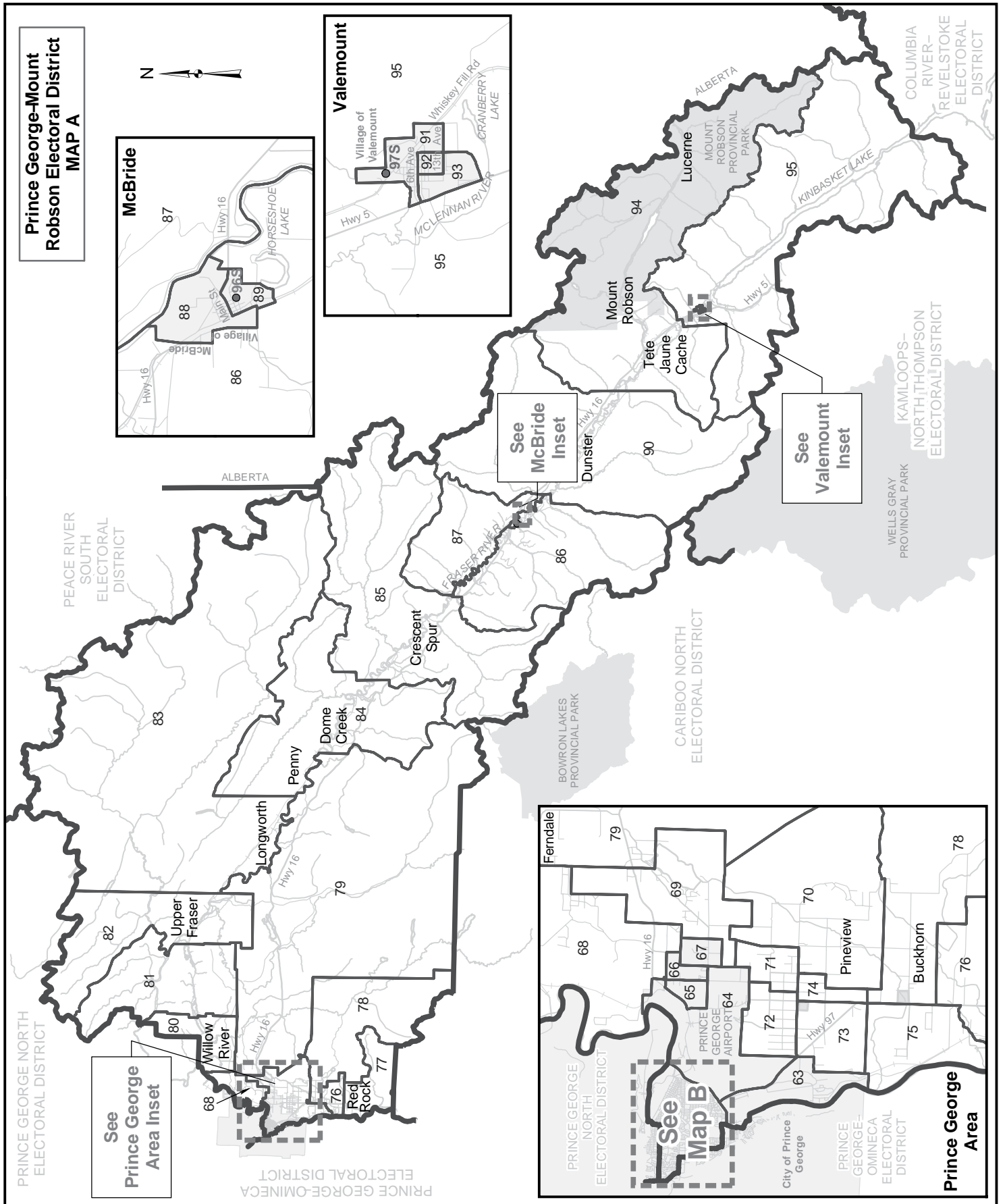
*1 Voting Areas 1, 2 and 3 combined

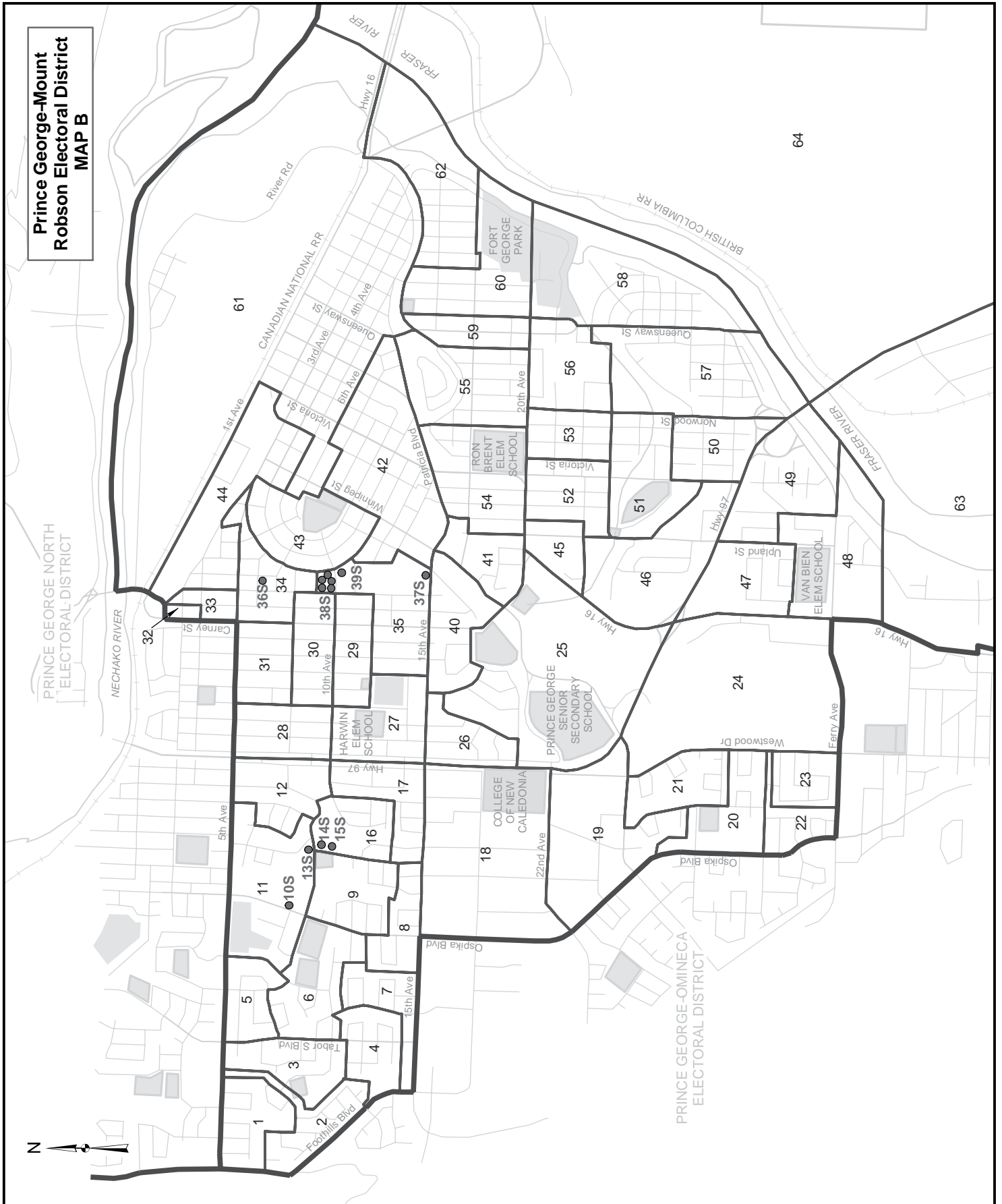
*2 Voting Areas 4S, 72S and 94S combined

*3 Voting Areas 5, 6, 8, 13, 51 and 52 combined

*4 Voting Areas 100A and 104 combined

*5 Voting Areas 106S and 107S combined





Voting Results

Prince George-Mount Robson
Electoral District

Advance Voting	Yes	No	Total Valid Votes	Rejected Ballots	Registered Voters
McBride	38	40	78	1	
Prince George	573	431	1,004	13	
Valemount	52	47	99	0	
General Voting Voting Area					
1	129	98	227	4	366
2	103	97	200	11	367
3	110	77	187	1	342
4	86	87	173	2	338
5	76	52	128	4	302
6	122	60	182	1	336
7	100	80	180	3	316
8	68	38	106	1	325
9	111	64	175	6	308
10S *1	28	20	48	4	32
11	111	109	220	1	371
12	73	38	111	3	369
13S *1	-	-	-	-	16
14S *1	-	-	-	-	1
15S *1	-	-	-	-	55
16	78	60	138	1	237
17	52	49	101	3	270
18 *2	-	-	-	-	21
19 *2	45	34	79	3	136
20	86	57	143	10	324
21	91	67	158	8	313
22	54	53	107	3	188
23 *3	79	79	158	7	404
24 *3	-	-	-	-	1
25	82	80	162	2	305
26	75	65	140	4	280
27	70	64	134	0	352
28	82	51	133	6	345
29	74	47	121	1	272
30	102	67	169	1	338
31	91	74	165	2	385
32	21	6	27	0	59
33	37	10	47	0	102
34	70	50	120	4	273
35	77	68	145	4	353

Voting Area (continued)	Yes	No	Total Valid Votes	Rejected Ballots	Registered Voters
36S *4	36	32	68	1	116
37S *4	-	-	-	-	39
38S *5	34	17	51	2	80
39S *5	-	-	-	-	102
40	94	66	160	2	320
41	44	41	85	3	332
42	89	51	140	1	283
43	127	76	203	2	381
44	61	54	115	2	279
45	88	46	134	3	415
46	102	76	178	3	357
47	74	82	156	6	276
48	79	53	132	31	307
49	110	83	193	5	339
50	95	42	137	1	344
51	67	41	108	3	361
52	63	27	90	2	343
53	59	35	94	2	317
54	85	47	132	9	346
55	105	72	177	8	359
56	62	41	103	2	339
57	89	84	173	11	411
58	99	60	159	4	352
59	81	40	121	2	378
60	120	59	179	2	379
61	84	54	138	3	402
62	117	76	193	1	319
63	68	77	145	3	333
64	63	44	107	1	230
65	46	52	98	2	214
66	82	78	160	5	276
67	95	51	146	2	243
68	127	86	213	10	410
69	131	112	243	8	436
70	97	95	192	5	329
71	65	60	125	2	258
72	110	117	227	6	398
73	99	65	164	7	308
74	88	86	174	1	280
75	99	83	182	5	307

continued on next page

**Prince George-Mount Robson
Electoral District**

Voting Results

Voting Area (continued)	Yes	No	Total Valid Votes	Rejected Ballots	Registered Voters
76	71	63	134	2	239
77	49	44	93	8	197
78	97	83	180	1	279
79	126	101	227	6	420
80	67	37	104	2	207
81 *6	-	-	-	-	50
82 *6	31	25	56	0	20
83	18	8	26	0	48
84	20	8	28	0	48
85 *6	-	-	-	-	32
86	84	69	153	0	303
87	77	44	121	21	227
88	37	32	69	1	192
89	48	44	92	0	235
90	63	34	97	1	187
91	94	63	157	0	314
92	58	42	100	1	190
93	69	38	107	1	228
94	59	26	85	1	149
95	97	79	176	0	349
96S *5	-	-	-	-	2
97S *5	-	-	-	-	14
Sub Totals	7,445	5,520	12,965	327	25,030

S. 98 Special	28	14	42	0	
S. 99 Absentee - in ED	204	128	332	13	
S. 100 Absentee - out of ED	118	79	197	6	
S. 101 Absentee - Advance	44	25	69	2	
S. 104 Voting in DEO office	93	71	164	4	
S. 106 Voting by mail	16	12	28	0	
Grand Totals	7,948	5,849	13,797	352	25,030
% of Valid Votes	57.61%	42.39%			

Summary:

Valid Votes - Advance & General	12,965	93.97%	Total Valid Votes
S. 98 Special	42	0.30%	Total Valid Votes
S. 99 Absentee - in ED	332	2.41%	Total Valid Votes
S. 100 Absentee - out of ED	197	1.43%	Total Valid Votes
S. 101 Absentee - Advance	69	0.50%	Total Valid Votes
S. 104 Voting in DEO office	164	1.19%	Total Valid Votes
S. 106 Voting by mail	28	0.20%	Total Valid Votes

Total Valid Votes 13,797

Rejected Ballots	352	2.49%	Ballots Cast
Registered Voters Who Voted	14,149	56.53%	Registered Voters

Registered Voters 25,030

*1 Voting Areas 10S, 13S, 14S and 15S combined

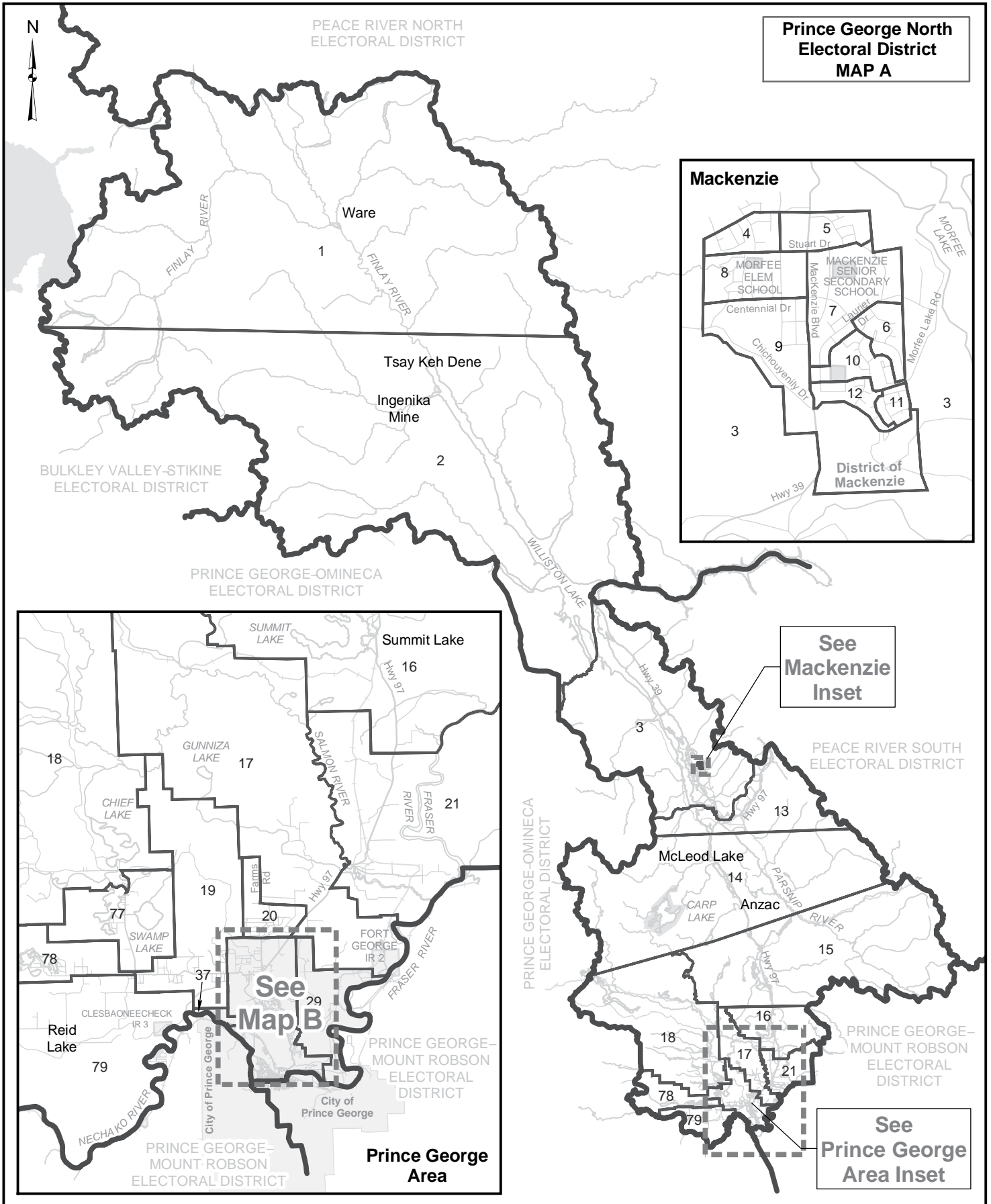
*2 Voting Areas 18 and 19 combined

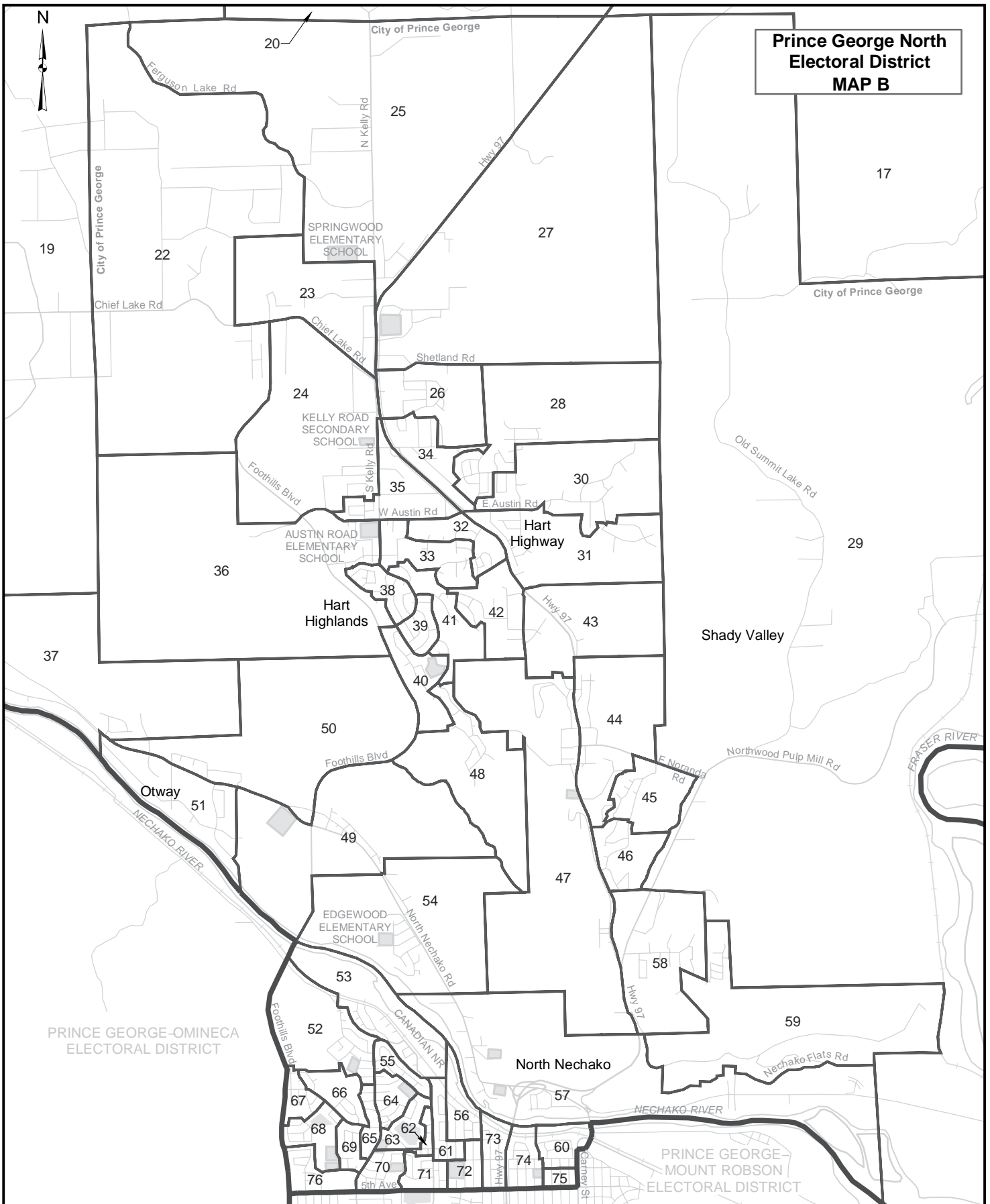
*3 Voting Areas 23 and 24 combined

*4 Voting Areas 36S and 37S combined

*5 Voting Areas 38S, 39S, 96S and 97S combined

*6 Voting Areas 81, 82 and 85 combined





Voting Results

Prince George North
Electoral District

Advance Voting	Yes	No	Total Valid Votes	Rejected Ballots	Registered Voters
Mackenzie	170	153	323	6	
Prince George	966	806	1,772	29	
General Voting					
Voting Area					
1 *1	-	-	-	-	85
2 *1	21	21	42	0	70
3	93	81	174	5	370
4	95	78	173	5	357
5	71	70	141	2	313
6	59	71	130	6	267
7	81	55	136	5	382
8	88	75	163	2	344
9	65	52	117	1	268
10	89	81	170	1	375
11 *2	53	59	112	2	208
12	97	73	170	0	316
13 *2	-	-	-	-	8
14	33	28	61	5	117
15	43	44	87	0	159
16 *2	-	-	-	-	39
17	36	19	55	2	147
18	57	47	104	3	170
19	112	77	189	7	362
20	121	86	207	5	521
21	95	66	161	8	300
22	113	79	192	6	391
23	72	44	116	1	268
24	87	82	169	5	375
25	80	67	147	3	308
26	99	92	191	3	400
27	84	75	159	2	353
28	83	83	166	8	405
29	108	57	165	7	407
30	110	84	194	5	391
31	113	84	197	8	381
32	84	45	129	1	237
33	106	58	164	4	329
34	85	79	164	1	412
35	90	94	184	8	386
36	135	101	236	8	439
37	136	115	251	8	410
38	163	94	257	7	446
39	95	73	168	5	311
40	108	70	178	7	341

Voting Area (continued)	Yes	No	Total Valid Votes	Rejected Ballots	Registered Voters
41	104	71	175	3	307
42	87	83	170	2	402
43	42	25	67	3	150
44	74	39	113	0	268
45	77	51	128	3	222
46	103	66	169	7	312
47	82	53	135	4	363
48	141	133	274	4	467
49	118	94	212	8	363
50	65	52	117	6	264
51	129	85	214	4	381
52	158	137	295	7	520
53	110	80	190	2	396
54	97	94	191	3	333
55	73	67	140	1	307
56	80	78	158	4	249
57	92	50	142	6	282
58	87	69	156	6	344
59	64	67	131	3	297
60	100	71	171	5	344
61	116	72	188	8	339
62	56	62	118	1	338
63	77	46	123	5	320
64	100	58	158	9	395
65	111	71	182	0	405
66	111	70	181	2	316
67	105	77	182	6	355
68	104	83	187	2	375
69	116	62	178	4	322
70	94	91	185	6	356
71	75	67	142	4	353
72	102	68	170	0	326
73	109	74	183	1	360
74	108	72	180	5	343
75	32	24	56	5	168
76	150	130	280	10	505
77	65	52	117	4	254
78	133	100	233	7	400
79	51	54	105	0	178
Sub Totals	8,094	6,316	14,410	351	25,147

continued on next page

**Prince George North
Electoral District**

Voting Results

	Yes	No	Total Valid Votes	Rejected Ballots	Registered Voters
S. 98 Special	23	11	34	1	
S. 99 Absentee - in ED	97	67	164	6	
S. 100 Absentee - out of ED	123	79	202	4	
S. 101 Absentee - Advance	27	15	42	0	
S. 104 Voting in DEO office	83	50	133	1	
S. 106 Voting by mail	10	2	12	1	
Grand Totals	8,457	6,540	14,997	364	25,147
% of Valid Votes	56.39%	43.61%			

Summary:

Valid Votes - Advance & General	14,410	96.09%	Total Valid Votes
S. 98 Special	34	0.23%	Total Valid Votes
S. 99 Absentee - in ED	164	1.09%	Total Valid Votes
S. 100 Absentee - out of ED	202	1.35%	Total Valid Votes
S. 101 Absentee - Advance	42	0.28%	Total Valid Votes
S. 104 Voting in DEO office	133	0.89%	Total Valid Votes
S. 106 Voting by mail	12	0.07%	Total Valid Votes

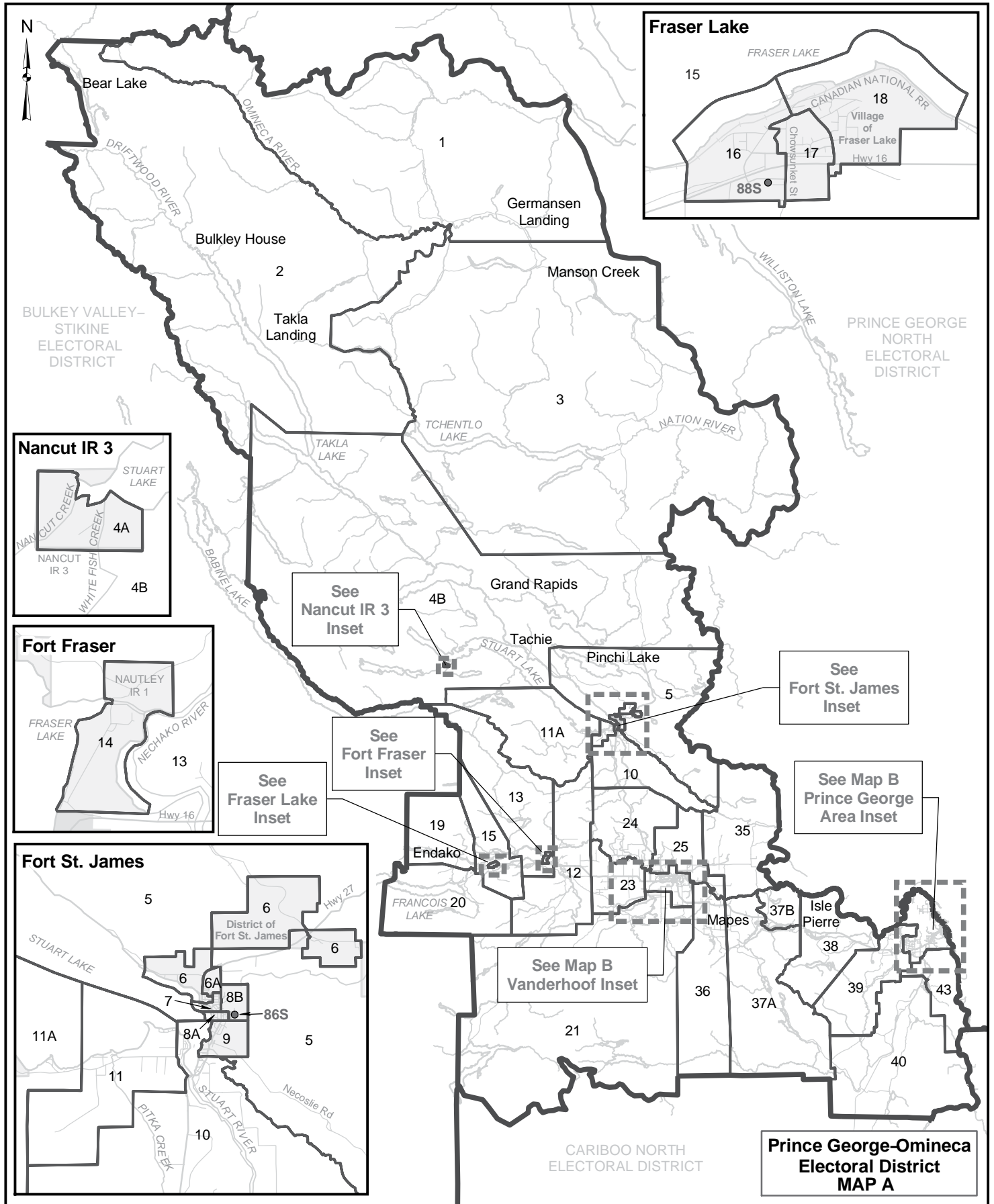
Total Valid Votes 14,997

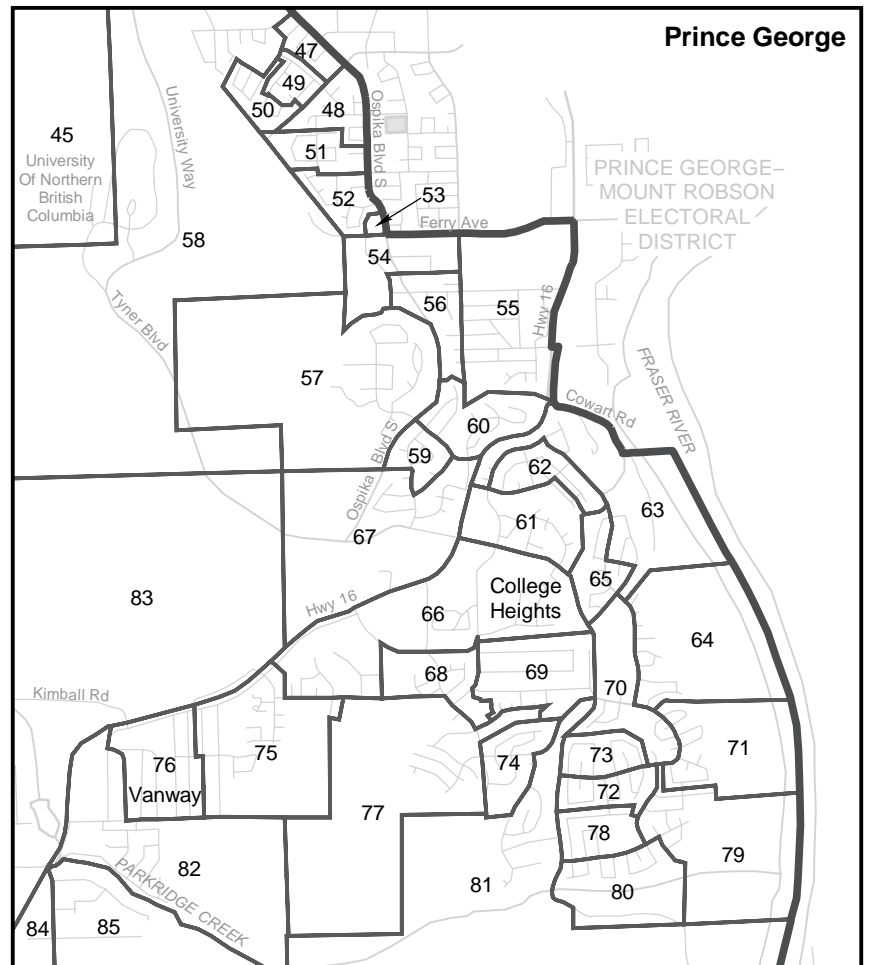
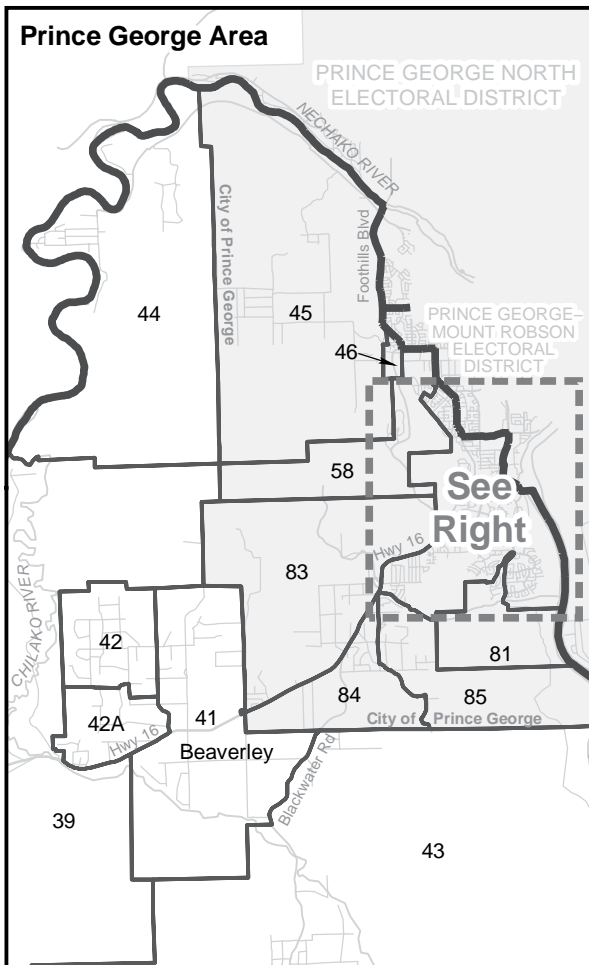
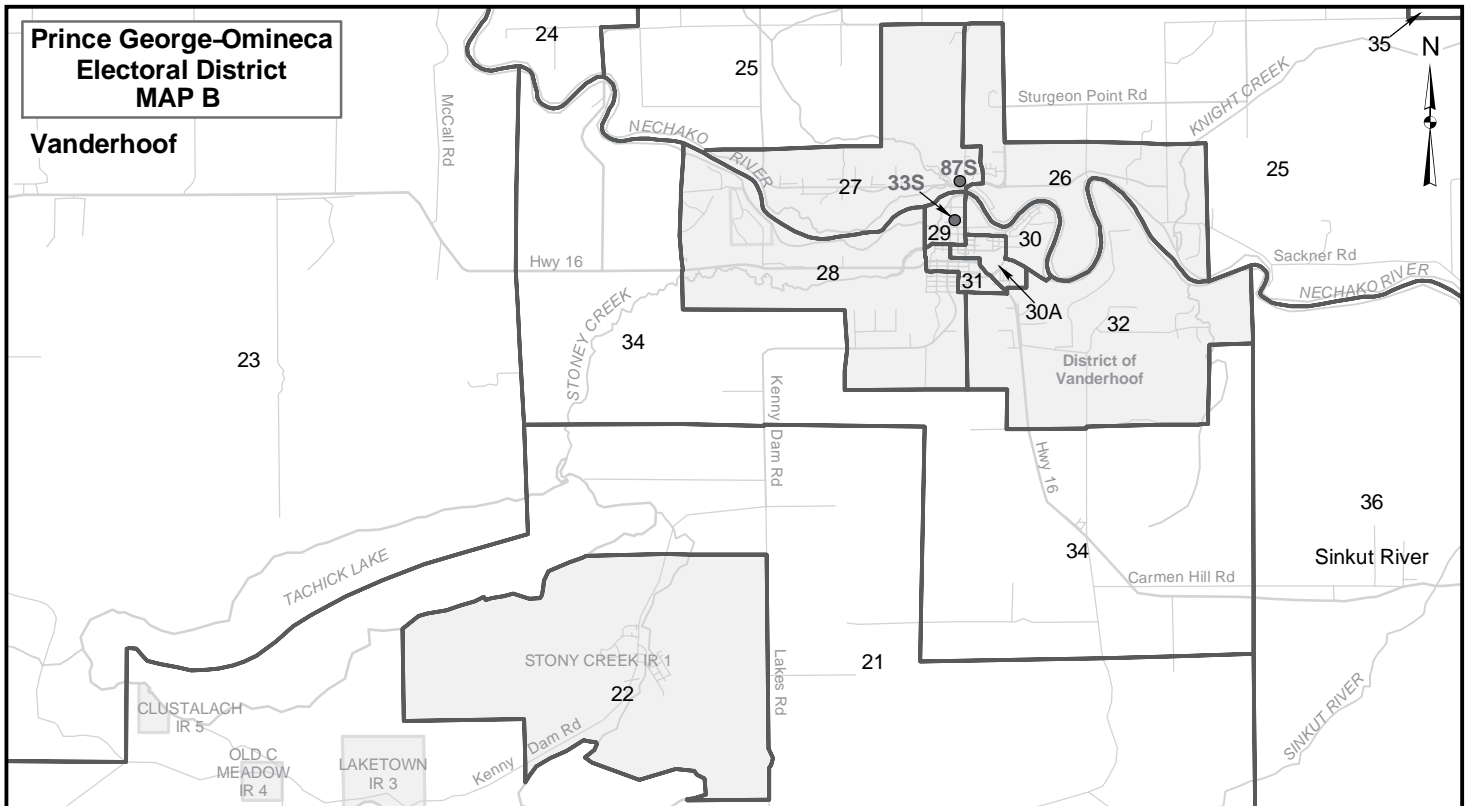
Rejected Ballots 364 2.37% Ballots Cast
Registered Voters Who Voted 15,361 61.08% Registered Voters

Registered Voters 25,147

*1 Voting Areas 1 and 2 combined

*2 Voting Areas 11, 13 and 16 combined





Voting Results

Prince George-Omineca
Electoral District

Advance Voting	Yes	No	Total Valid Votes	Rejected Ballots	Registered Voters
Fort St. James	130	106	236	14	
Fraser Lake	68	60	128	3	
Prince George	539	447	986	22	
Vanderhoof	130	181	311	5	
General Voting Voting Area					
1 *1	-	-	-	-	34
2 *1	49	39	88	0	115
3 *1	-	-	-	-	13
4A *2	-	-	-	-	10
4B *2	137	54	191	4	284
5	73	72	145	1	294
6	57	53	110	3	200
6A	51	33	84	2	202
7	97	68	165	0	358
8A	50	35	85	2	208
8B	65	33	98	0	213
9	76	45	121	2	331
10	100	96	196	4	341
11	35	53	88	3	166
11A	71	51	122	4	206
12	70	91	161	4	278
13	69	69	138	1	182
14	30	37	67	0	105
15	77	77	154	2	338
16	57	66	123	0	224
17	52	55	107	2	240
18	53	83	136	0	265
19	37	32	69	1	109
20	56	56	112	0	152
21	68	35	103	1	252
22	74	33	107	3	190
23	61	48	109	2	288
24	53	47	100	2	200
25	54	74	128	5	250
26	102	88	190	6	399
27	93	105	198	8	346
28	75	65	140	2	316
29	74	89	163	3	302
30	118	81	199	8	396
30A	50	44	94	3	215

Voting Area (continued)	Yes	No	Total Valid Votes	Rejected Ballots	Registered Voters
31	76	85	161	0	327
32	107	111	218	6	377
33S *3	16	25	41	3	41
34	39	33	72	0	147
35	13	32	45	0	71
36	44	55	99	1	242
37A	48	43	91	1	184
37B	46	30	76	1	148
38	54	28	82	4	155
39	112	97	209	9	346
40	21	31	52	1	110
41	163	117	280	17	474
42	107	78	185	12	350
42A	92	72	164	2	270
43	89	71	160	4	377
44	115	93	208	1	314
45	88	65	153	2	303
46	78	54	132	3	356
47	66	46	112	2	258
48	107	78	185	8	375
49	55	48	103	3	216
50	72	69	141	7	256
51	101	79	180	5	416
52	103	103	206	6	387
53	28	21	49	0	103
54	62	45	107	1	222
55	155	89	244	5	537
56	76	59	135	9	286
57	101	83	184	10	369
58	101	60	161	6	279
59	72	56	128	4	252
60	83	69	152	9	269
61	115	112	227	7	417
62	119	97	216	1	334
63	116	104	220	8	375
64	109	61	170	4	312
65	104	61	165	8	297
66	115	94	209	7	403
67	75	66	141	7	339
68	122	94	216	4	404

continued on next page

Prince George-Omineca
Electoral District

Voting Results

Voting Area (continued)	Yes	No	Total Valid Votes	Rejected Ballots	Registered Voters
69	203	129	332	10	557
70	104	91	195	5	355
71	99	55	154	5	303
72	100	73	173	3	346
73	104	57	161	7	327
74	124	78	202	11	357
75	136	110	246	3	466
76	81	59	140	2	290
77	169	147	316	9	527
78	78	76	154	7	298
79	103	94	197	4	345
80	108	75	183	5	328
81	99	70	169	8	340
82	113	104	217	8	436
83	95	73	168	3	349
84	104	75	179	2	328
85	141	95	236	8	414
86S	0	0	0	0	0
87S *3	-	-	-	-	1
88S *3	-	-	-	-	20
Sub Totals	8,377	6,876	15,253	410	26,107

S. 98 Special	27	37	64	2	
S. 99 Absentee - in ED	272	191	463	15	
S. 100 Absentee - out of ED	119	61	180	5	
S. 101 Absentee - Advance	13	16	29	0	
S. 104 Voting in DEO office	82	65	147	0	
S. 106 Voting by mail	13	6	19	0	
Grand Totals	8,903	7,252	16,155	432	26,107

% of Valid Votes 55.11% 44.89%

Summary:

Valid Votes - Advance & General	15,253	94.42%	Total Valid Votes
S. 98 Special	64	0.40%	Total Valid Votes
S. 99 Absentee - in ED	463	2.87%	Total Valid Votes
S. 100 Absentee - out of ED	180	1.11%	Total Valid Votes
S. 101 Absentee - Advance	29	0.17%	Total Valid Votes
S. 104 Voting in DEO office	147	0.91%	Total Valid Votes
S. 106 Voting by mail	19	0.12%	Total Valid Votes

Total Valid Votes 16,155

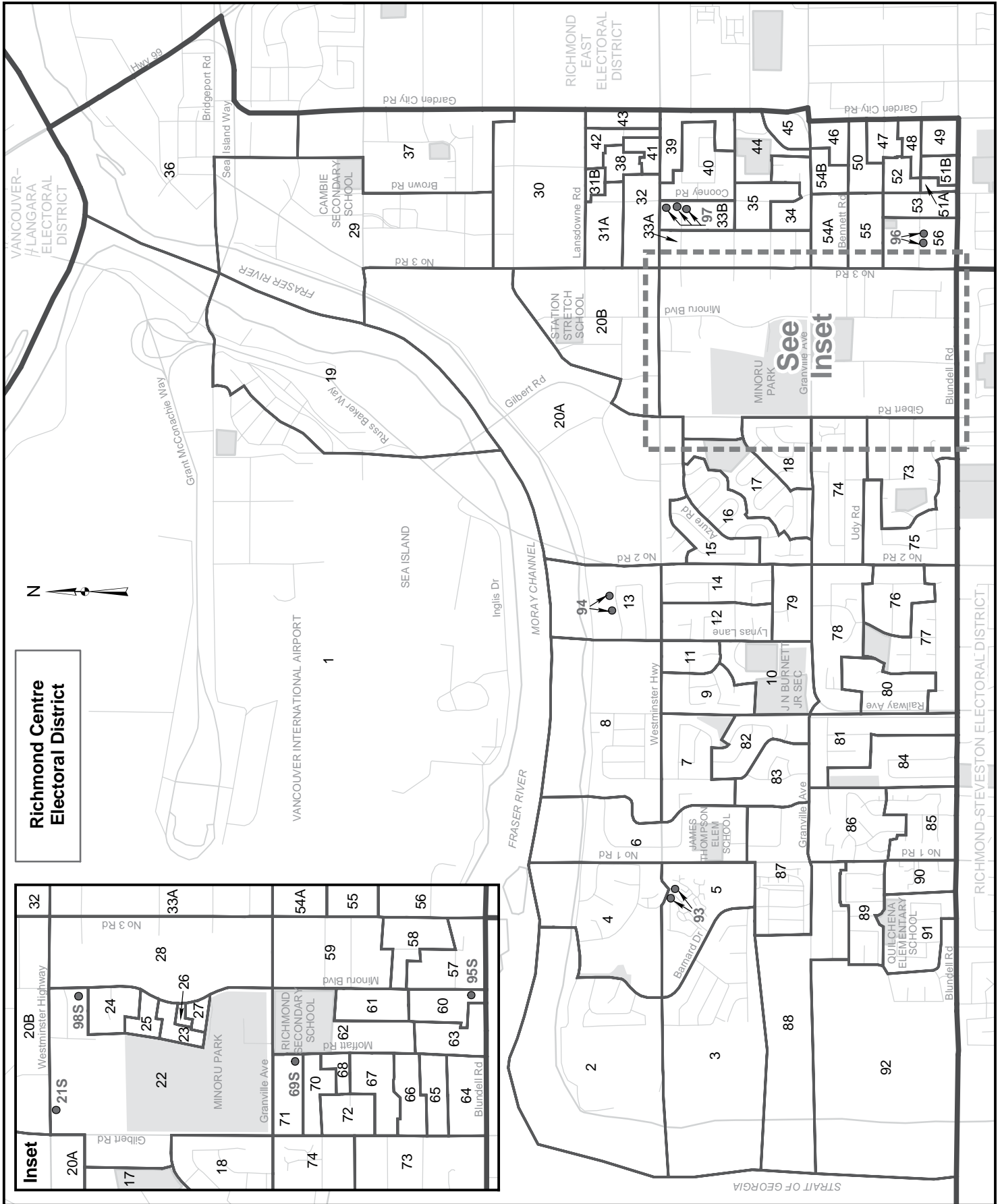
Rejected Ballots	432	2.60%	Ballots Cast
Registered Voters Who Voted	16,587	63.53%	Registered Voters

Registered Voters 26,107

*1 Voting Areas 1, 2 and 3 combined

*2 Voting Areas 4A and 4B combined

*3 Voting Areas 33S, 87S and 88S combined



**Richmond Centre
Electoral District**

Voting Results

Advance Voting	Yes	No	Total Valid Votes	Rejected Ballots	Registered Voters
Brighthouse United Church	475	481	956	53	
Canadian Martyrs Catholic Church	630	584	1,214	33	
General Voting Voting Area					
1	137	73	210	1	296
2	75	115	190	4	418
3	65	111	176	11	440
4	100	151	251	11	487
5	183	156	339	10	779
6	114	105	219	8	461
7	110	86	196	8	421
8	121	101	222	2	424
9	107	86	193	5	449
10	70	52	122	3	262
11	62	51	113	1	269
12	81	90	171	4	405
13	118	124	242	7	588
14	53	94	147	8	385
15	66	31	97	4	241
16	92	83	175	1	403
17	79	93	172	2	361
18	79	64	143	4	285
19	106	67	173	1	266
20A	52	39	91	4	302
20B	50	38	88	3	367
21S *1	-	-	-	-	2
22	68	40	108	2	314
23	65	56	121	8	296
24	34	25	59	1	158
25	24	18	42	0	175
26	60	47	107	6	240
27	57	60	117	2	209
28	46	65	111	3	394
29	49	40	89	0	253
30	81	81	162	3	586
31A	43	39	82	3	365
31B	33	31	64	3	243
32	79	72	151	10	498
33A	41	62	103	3	411

Voting Area (continued)	Yes	No	Total Valid Votes	Rejected Ballots	Registered Voters
33B	91	79	170	1	486
34	88	69	157	2	436
35	66	72	138	4	414
36	17	10	27	0	105
37	49	42	91	2	223
38	44	63	107	10	419
39	80	54	134	1	466
40	104	78	182	7	343
41	60	26	86	0	357
42	56	58	114	6	384
43	39	57	96	1	336
44	85	59	144	8	302
45	79	40	119	3	371
46	63	63	126	3	373
47	119	77	196	7	518
48	81	78	159	2	353
49	105	79	184	11	485
50	81	70	151	5	424
51A	46	32	78	2	273
51B	34	34	68	1	268
52	93	67	160	0	369
53	78	95	173	11	556
54A	42	44	86	3	317
54B	87	58	145	6	390
55	103	92	195	8	629
56	117	118	235	9	654
57	68	80	148	9	323
58	96	70	166	6	347
59	93	79	172	11	456
60	101	59	160	1	361
61	79	61	140	0	352
62	125	114	239	8	574
63	90	85	175	4	451
64	70	61	131	7	443
65	54	46	100	0	246
66	58	60	118	3	255
67 *2	110	101	211	4	388
68 *2	-	-	-	-	75
69S *1	53	34	87	1	118
70	45	35	80	0	223

continued on next page

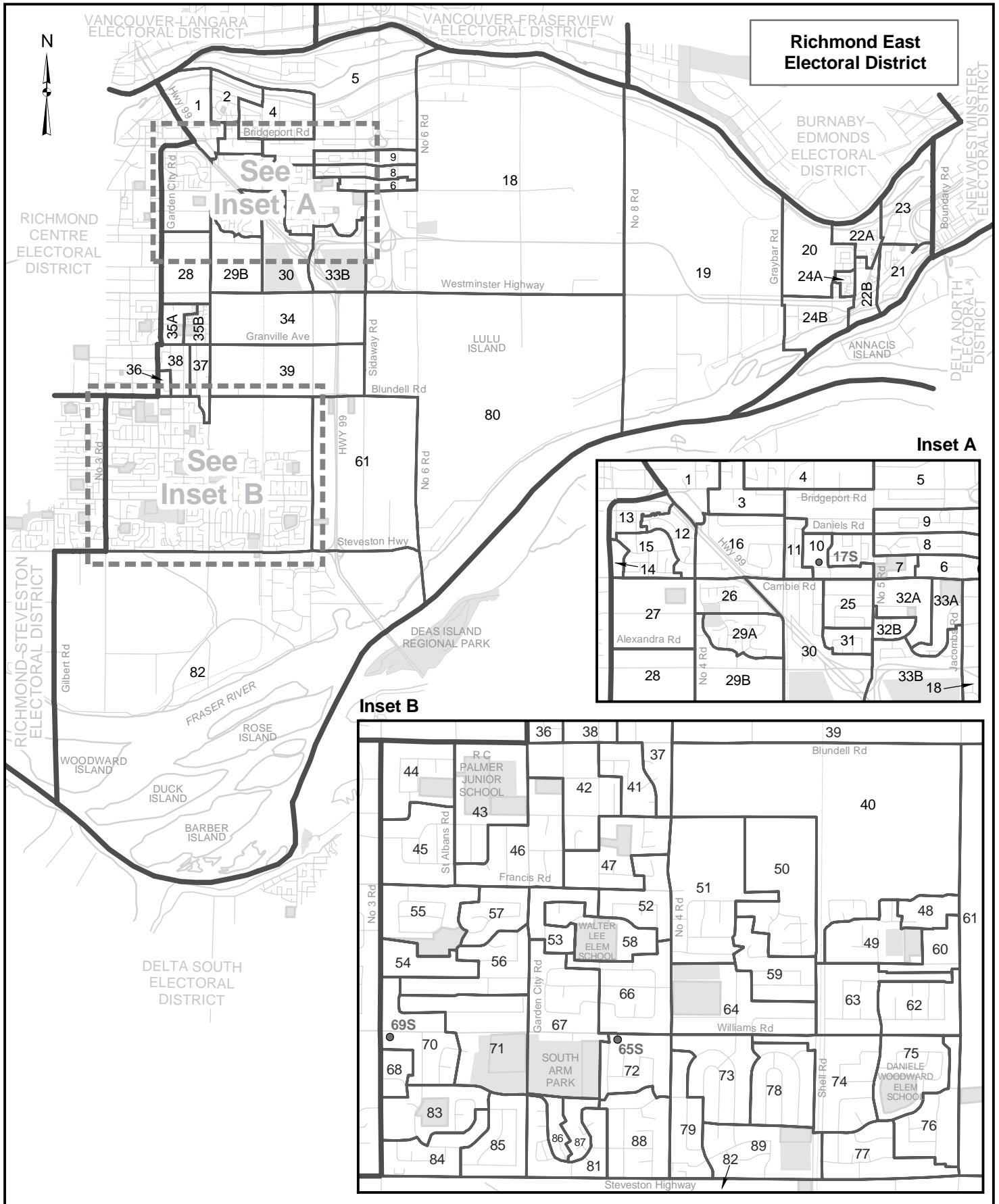
Voting Area (continued)	Yes	No	Total Valid Votes	Rejected Ballots	Registered Voters
71	60	74	134	3	323
72	84	79	163	4	357
73	78	69	147	11	397
74	83	92	175	11	655
75	82	62	144	5	363
76	98	88	186	5	424
77	90	72	162	7	357
78	135	133	268	9	588
79	110	84	194	7	466
80	88	91	179	7	454
81	87	92	179	7	418
82	79	63	142	7	326
83	70	60	130	1	273
84	60	73	133	6	313
85	84	94	178	8	479
86	101	130	231	2	586
87	121	130	251	15	673
88	80	67	147	23	361
89	97	97	194	2	386
90	112	83	195	5	357
91	84	76	160	3	292
92	101	87	188	1	333
93	45	61	106	2	368
94	120	90	210	5	472
95S *1	-	-	-	-	30
96	59	45	104	0	225
97	20	31	51	0	298
98S	40	43	83	1	191
Sub Totals	8,922	8,176	17,098	556	38,081

S. 98 Special	24	13	37	0	
S. 99 Absentee - in ED	192	158	350	15	
S. 100 Absentee - out of ED	147	85	232	27	
S. 101 Absentee - Advance	8	14	22	0	
S. 104 Voting in DEO office	64	36	100	0	
S. 106 Voting by mail	5	4	9	0	
Grand Totals	9,362	8,486	17,848	598	38,081
% of Valid Votes	52.45%	47.55%			

Summary:			
Valid Votes - Advance & General	17,098	95.80%	Total Valid Votes
S. 98 Special	37	0.21%	Total Valid Votes
S. 99 Absentee - in ED	350	1.96%	Total Valid Votes
S. 100 Absentee - out of ED	232	1.30%	Total Valid Votes
S. 101 Absentee - Advance	22	0.12%	Total Valid Votes
S. 104 Voting in DEO office	100	0.56%	Total Valid Votes
S. 106 Voting by mail	9	0.05%	Total Valid Votes
Total Valid Votes	17,848		
Rejected Ballots	598	3.24%	Ballots Cast
Registered Voters Who Voted	18,446	48.44%	Registered Voters
Registered Voters	38,081		

*1 Voting Areas 21S, 69S and 95S combined

*2 Voting Areas 67 and 68 combined

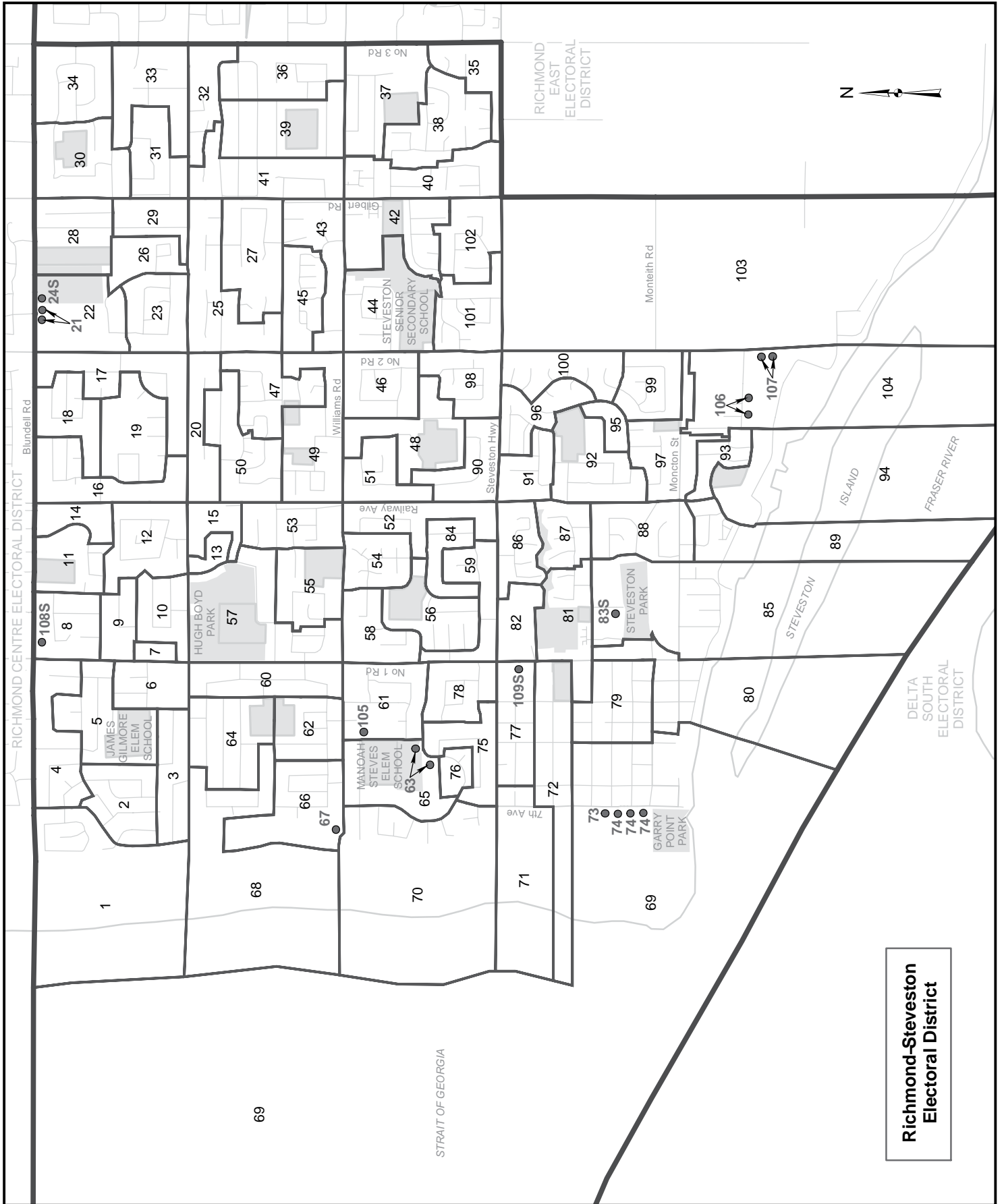


Voting Results

Richmond East
Electoral District

Advance Voting	Yes	No	Total Valid Votes	Rejected Ballots	Registered Voters	Voting Area (continued)	Yes	No	Total Valid Votes	Rejected Ballots	Registered Voters
Broadmoor Baptist Church	516	487	1,003	54		32B	46	75	121	3	416
East Richmond Community Hall	432	383	815	33		33A	94	117	211	5	605
						33B	88	106	194	11	547
						34	80	65	145	5	410
						35A	64	68	132	1	411
						35B	86	58	144	3	377
						36	57	72	129	6	317
						37	132	95	227	12	497
						38	100	99	199	6	549
						39	123	79	202	2	422
						40	133	90	223	13	440
						41	93	111	204	6	430
						42	115	111	226	10	543
						43	84	83	167	7	428
						44	91	78	169	5	379
						45	84	75	159	7	390
						46	111	101	212	9	580
						47	125	108	233	10	453
						48	80	64	144	5	265
						49	128	109	237	4	406
						50	113	107	220	10	498
						51	144	118	262	14	529
						52	119	94	213	3	442
						53	105	65	170	5	377
						54	100	77	177	1	305
						55	80	89	169	7	371
						56	88	92	180	5	378
						57	70	86	156	5	312
						58	99	55	154	3	338
						59	86	110	196	6	402
						60	105	74	179	3	335
						61	75	64	139	4	294
						62	132	88	220	2	409
						63	95	96	191	13	377
						64	96	95	191	6	393
						65S *1	12	18	30	0	81
						66	110	103	213	8	427
						67	114	101	215	14	436
						68	75	69	144	8	474
						69S	14	16	30	1	81
General Voting Voting Area											
1	81	69	150	2	307						
2	115	132	247	10	510						
3	125	116	241	3	631						
4	122	126	248	0	550						
5	125	107	232	7	426						
6	77	32	109	1	305						
7	140	108	248	9	517						
8	117	94	211	4	545						
9	98	53	151	3	337						
10	109	93	202	10	452						
11	98	113	211	4	396						
12	120	114	234	10	587						
13	88	72	160	7	324						
14	37	48	85	2	229						
15	115	146	261	12	634						
16	122	113	235	6	635						
17S *1	-	-	-	-	48						
18	103	87	190	0	393						
19	30	27	57	0	113						
20	135	142	277	6	573						
21	118	81	199	11	408						
22A	127	133	260	11	492						
22B	142	116	258	12	512						
23	94	78	172	7	333						
24A	80	71	151	3	373						
24B	73	51	124	0	266						
25	124	109	233	13	554						
26	90	120	210	8	722						
27	84	53	137	3	329						
28	45	17	62	0	143						
29A	127	113	240	7	713						
29B	75	80	155	12	647						
30	104	65	169	5	399						
31	70	51	121	5	286						
32A	55	73	128	10	450						

continued on next page



**Richmond-Steveston
Electoral District**

Voting Results

Advance Voting	Yes	No	Total Valid Votes	Rejected Ballots	Registered Voters	Voting Area (continued)	Yes	No	Total Valid Votes	Rejected Ballots	Registered Voters
Richmond Baptist Church	506	532	1,038	18		36	93	76	169	7	404
Richmond Chinese Alliance Church	660	611	1,271	40		37	106	61	167	10	384
						38	102	90	192	3	435
						39	82	52	134	6	365
						40	132	104	236	5	506
						41	91	67	158	7	411
						42	87	70	157	4	327
						43	97	94	191	9	425
						44	104	106	210	7	472
						45	104	90	194	7	431
						46	117	133	250	6	510
						47	103	124	227	9	516
						48	119	122	241	5	483
						49	128	153	281	13	587
						50	137	130	267	7	599
						51	118	91	209	2	437
						52	81	58	139	1	293
						53	99	98	197	2	353
						54	94	103	197	10	360
						55	98	93	191	4	367
						56	141	111	252	9	436
						57	90	93	183	5	417
						58	100	79	179	5	397
						59	130	96	226	6	421
						60	88	82	170	8	325
						61	132	71	203	4	425
						62	66	55	121	3	225
						63	53	22	75	2	179
						64	113	93	206	9	388
						65	148	104	252	4	414
						66	88	57	145	6	269
						67	155	93	248	2	384
						68	115	78	193	4	397
						69	266	159	425	16	627
						70	119	77	196	0	328
						71	96	68	164	5	278
						72	180	109	289	6	515
						73	31	21	52	3	108
						74	65	39	104	1	241
						75	88	82	170	8	312
General Voting Voting Area											
1	118	78	196	5	335						
2	130	85	215	7	368						
3	116	72	188	6	311						
4	127	107	234	0	432						
5	99	95	194	7	354						
6	64	54	118	4	253						
7	75	77	152	3	306						
8	63	74	137	7	276						
9	101	98	199	10	345						
10	88	91	179	1	308						
11	63	32	95	1	228						
12	124	114	238	11	481						
13	66	54	120	0	264						
14	83	47	130	1	330						
15	102	77	179	3	322						
16	70	83	153	2	417						
17	87	76	163	6	398						
18	81	46	127	3	288						
19	72	53	125	3	287						
20	98	76	174	7	398						
21	48	38	86	4	192						
22	63	48	111	4	294						
23	92	122	214	3	496						
24S	28	20	48	2	99						
25	134	142	276	12	631						
26	19	17	36	0	89						
27	89	132	221	5	495						
28	48	43	91	2	220						
29	112	121	233	5	436						
30	82	67	149	5	398						
31	60	53	113	5	299						
32	106	75	181	7	412						
33	85	99	184	5	521						
34	77	93	170	4	385						
35	84	61	145	2	305						

continued on next page

Voting Area (continued)	Yes	No	Total Valid Votes	Rejected Ballots	Registered Voters
76	59	34	93	4	149
77	128	90	218	6	389
78	90	67	157	4	299
79	129	109	238	11	470
80	61	39	100	3	247
81	123	84	207	9	384
82	137	83	220	5	413
83S	26	13	39	3	128
84	101	66	167	8	302
85	222	148	370	10	657
86	88	94	182	0	393
87	107	69	176	10	295
88	137	130	267	11	519
89	114	111	225	2	386
90	98	87	185	1	409
91	105	89	194	9	313
92	96	76	172	9	359
93	130	89	219	6	437
94	101	66	167	3	271
95	94	46	140	0	220
96	81	103	184	5	310
97	109	122	231	6	451
98	132	113	245	2	471
99	132	83	215	4	347
100	95	91	186	1	325
101	99	102	201	8	428
102	114	83	197	7	418
103	96	74	170	1	297
104	179	114	293	14	566
105	64	62	126	10	207
106	91	72	163	4	336
107	73	61	134	1	277
108S *1	55	48	103	6	131
109S *1	-	-	-	-	25
Sub Totals	11,942	9,985	21,927	623	39,353

	Yes	No	Total Valid Votes	Rejected Ballots	Registered Voters
S. 98 Special	26	16	42	3	
S. 99 Absentee - in ED	221	142	363	17	
S. 100 Absentee - out of ED	85	77	162	7	
S. 101 Absentee - Advance	21	8	29	0	
S. 104 Voting in DEO office	80	63	143	1	
S. 106 Voting by mail	26	10	36	0	
Grand Totals	12,401	10,301	22,702	651	39,353
% of Valid Votes	54.63%	45.37%			

Summary:

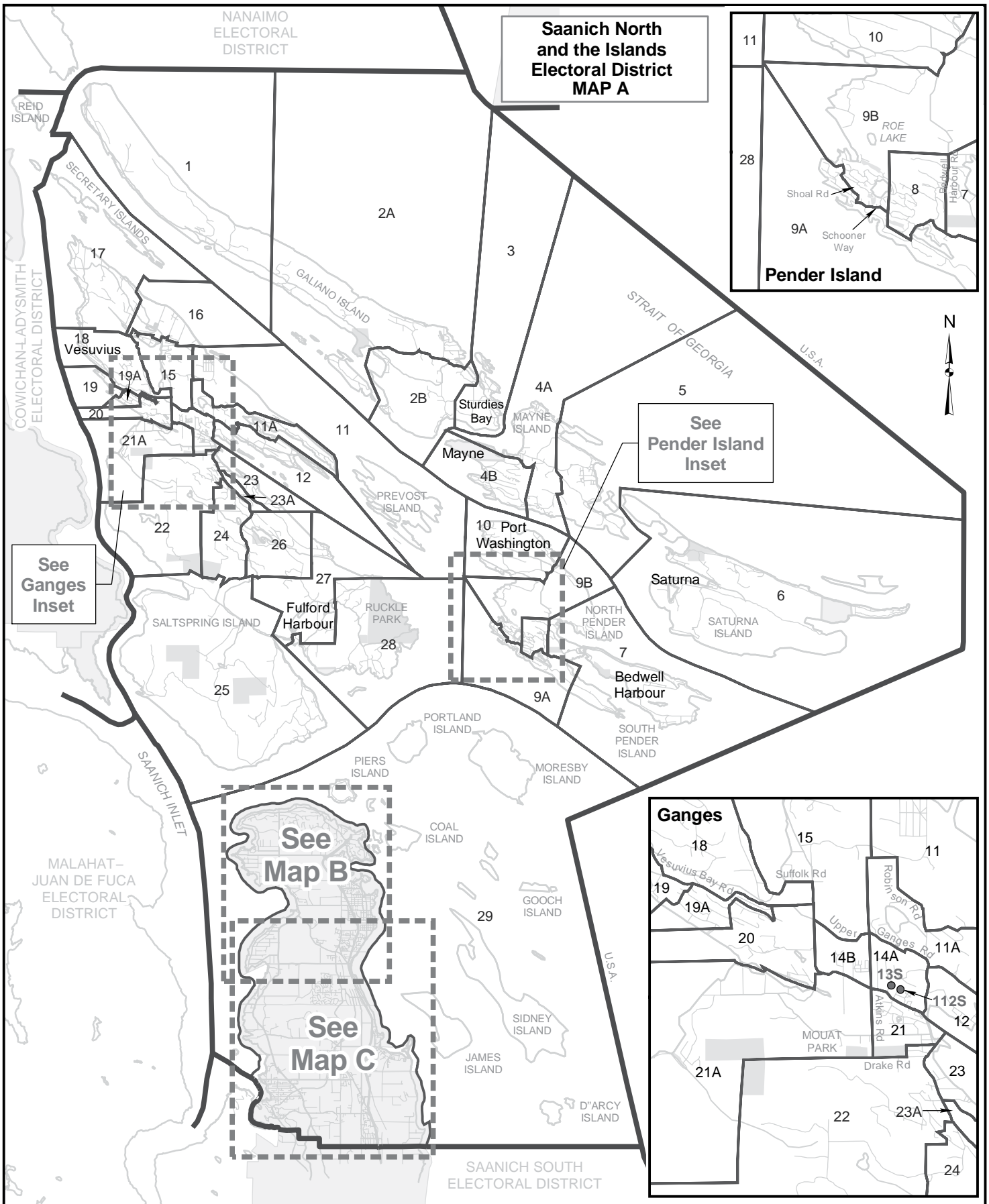
Valid Votes - Advance & General	21,927	96.59%	Total Valid Votes
S. 98 Special	42	0.19%	Total Valid Votes
S. 99 Absentee - in ED	363	1.60%	Total Valid Votes
S. 100 Absentee - out of ED	162	0.71%	Total Valid Votes
S. 101 Absentee - Advance	29	0.13%	Total Valid Votes
S. 104 Voting in DEO office	143	0.63%	Total Valid Votes
S. 106 Voting by mail	36	0.15%	Total Valid Votes

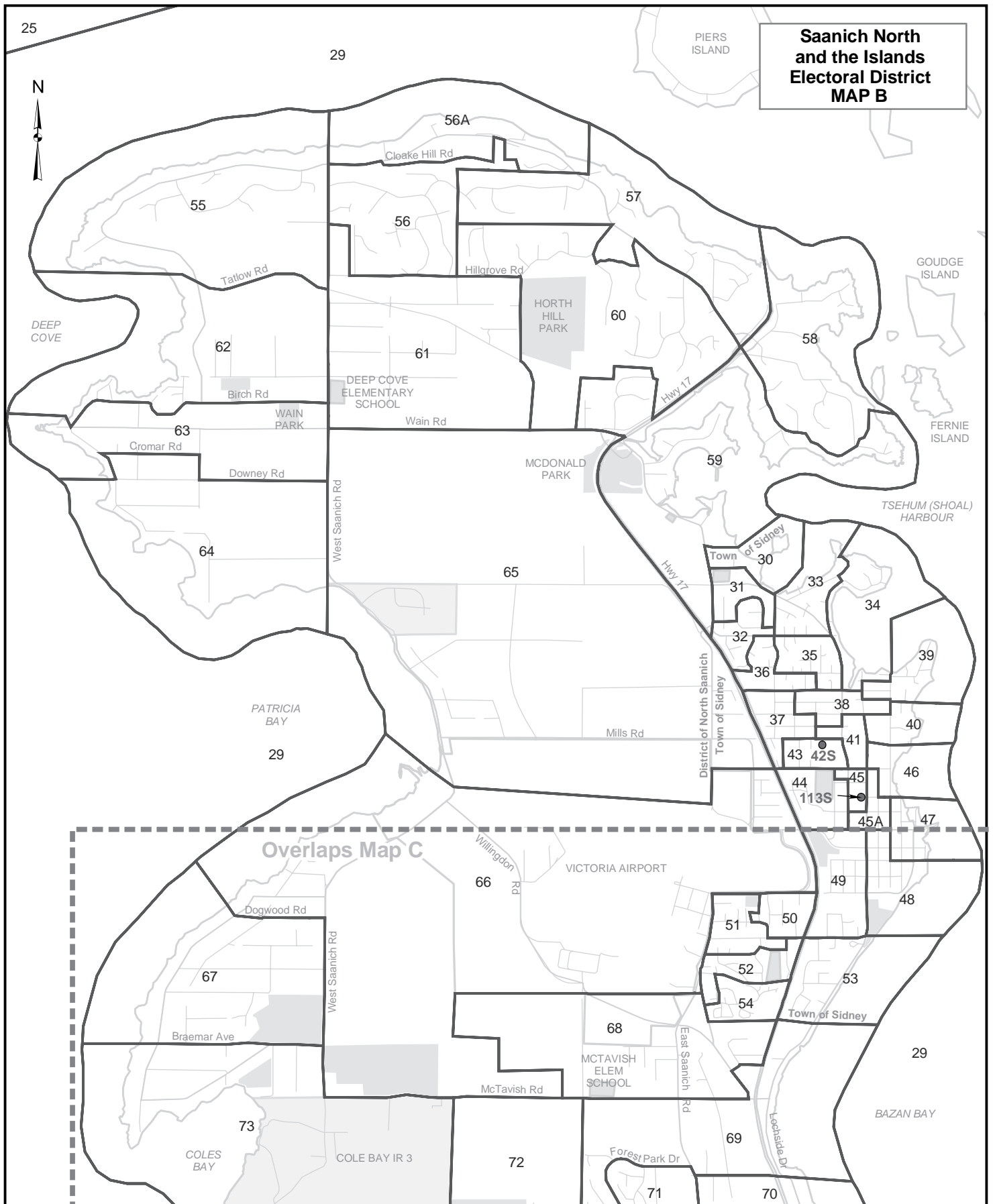
Total Valid Votes 22,702

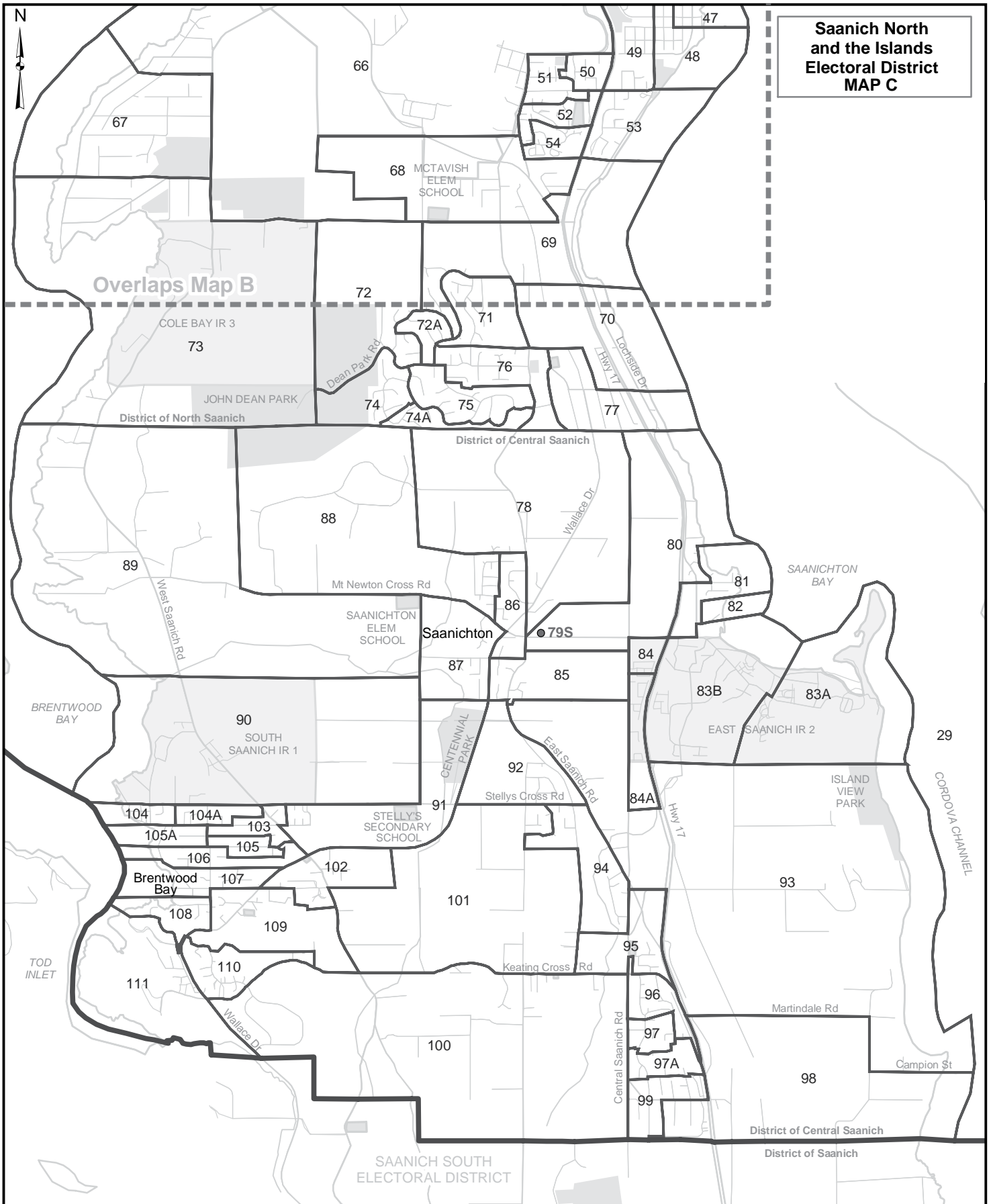
Rejected Ballots 651 2.79% Ballots Cast
Registered Voters Who Voted 23,353 59.34% Registered Voters

Registered Voters 39,353

*1 Voting Areas 108S and 109S combined







Voting Results

Saanich North and the Islands
Electoral District

Advance Voting	Yes	No	Total Valid Votes	Rejected Ballots	Registered Voters
Central Saanich	676	586	1,262	17	
Salt Spring Island	717	327	1,044	16	
Sidney	1,170	898	2,068	54	
General Voting Voting Area					
1	78	31	109	0	178
2A	124	34	158	3	232
2B	104	44	148	5	228
3	128	48	176	0	244
4A	131	74	205	2	291
4B	113	42	155	0	223
5	120	42	162	0	249
6	110	67	177	2	276
7	164	82	246	5	385
8	153	77	230	4	379
9A	178	60	238	9	380
9B	156	66	222	2	335
10	129	60	189	3	285
11	144	27	171	4	321
11A	138	62	200	4	358
12	154	53	207	4	387
13S *1	-	-	-	-	36
14A	83	31	114	5	244
14B	82	51	133	2	263
15	152	66	218	3	368
16	200	72	272	2	419
17	152	71	223	5	404
18	190	79	269	2	449
19	68	43	111	3	185
19A	127	41	168	1	263
20	125	60	185	5	311
21	89	49	138	3	329
21A	101	30	131	1	285
22	166	47	213	1	405
23	73	23	96	0	197
23A	56	21	77	6	162
24	133	57	190	1	432
25	227	53	280	3	478
26	115	49	164	0	408
27	187	36	223	0	365

Voting Area (continued)	Yes	No	Total Valid Votes	Rejected Ballots	Registered Voters
28	238	50	288	4	448
29	19	13	32	0	74
30	82	48	130	5	243
31	130	96	226	4	414
32	105	81	186	3	329
33	119	80	199	4	410
34	92	80	172	4	337
35	118	62	180	3	370
36	104	72	176	6	353
37	140	91	231	6	456
38	122	66	188	8	375
39	99	52	151	2	260
40	105	78	183	0	351
41	108	81	189	3	366
42S *1	30	21	51	6	55
43	97	62	159	17	457
44	142	88	230	2	414
45	54	58	112	2	236
45A	78	62	140	2	269
46	94	65	159	0	312
47	122	95	217	5	473
48	80	78	158	8	323
49	122	95	217	6	412
50	90	46	136	6	246
51	126	78	204	5	409
52	140	98	238	4	368
53	150	120	270	2	411
54	75	77	152	4	294
55	115	87	202	5	312
56	114	92	206	5	309
56A	60	39	99	2	164
57	157	103	260	3	403
58	118	86	204	2	338
59	143	96	239	3	431
60	139	66	205	4	348
61	200	118	318	6	461
62	172	90	262	3	434
63	137	91	228	6	370
64	123	96	219	4	344
65	201	147	348	6	560

continued on next page

Saanich North and the Islands
Electoral District

Voting Results

Voting Area (continued)	Yes	No	Total Valid Votes	Rejected Ballots	Registered Voters
66	139	106	245	4	456
67	140	140	280	9	420
68	147	89	236	8	379
69	119	99	218	6	370
70	70	53	123	0	226
71	93	90	183	5	275
72	99	79	178	1	267
72A	69	57	126	0	170
73	156	126	282	7	503
74	79	90	169	2	252
74A	67	53	120	2	188
75	132	132	264	4	413
76	138	115	253	1	382
77	125	115	240	11	389
78	146	107	253	3	428
79S	25	21	46	4	77
80	86	90	176	2	308
81	101	74	175	2	324
82	64	117	181	4	292
83A	111	92	203	3	376
83B	108	109	217	4	434
84	44	53	97	4	151
84A	104	106	210	4	336
85	126	96	222	3	377
86	180	162	342	3	573
87	139	93	232	5	373
88	158	118	276	4	409
89	144	96	240	5	391
90	102	109	211	6	431
91	118	81	199	7	443
92	138	79	217	1	374
93	153	105	258	3	469
94	149	112	261	2	432
95	103	76	179	1	282
96	139	111	250	11	404
97	96	60	156	9	236
97A	82	68	150	5	229
98	161	140	301	6	479
99	168	161	329	13	495
100	197	124	321	11	543
101	114	97	211	6	356
102	133	95	228	4	399
103	121	83	204	2	379
104	71	26	97	3	191
104A	105	62	167	2	249

	Yes	No	Total Valid Votes	Rejected Ballots	Registered Voters
105	101	37	138	2	217
105A	79	39	118	4	195
106	157	73	230	4	391
107	179	84	263	7	441
108	123	116	239	1	392
109	146	91	237	6	373
110	143	93	236	2	359
111	122	81	203	3	339
112S *1	-	-	-	-	16
113S *1	-	-	-	-	28
Sub Totals	17,982	11,544	29,526	578	43,374

S. 98 Special	15	12	27	0	
S. 99 Absentee - in ED	451	173	624	21	
S. 100 Absentee - out of ED	182	52	234	6	
S. 101 Absentee - Advance	35	16	51	1	
S. 104 Voting in DEO office	206	89	295	8	
S. 106 Voting by mail	111	42	153	1	
Grand Totals	18,982	11,928	30,910	615	43,374
% of Valid Votes	61.41%	38.59%			

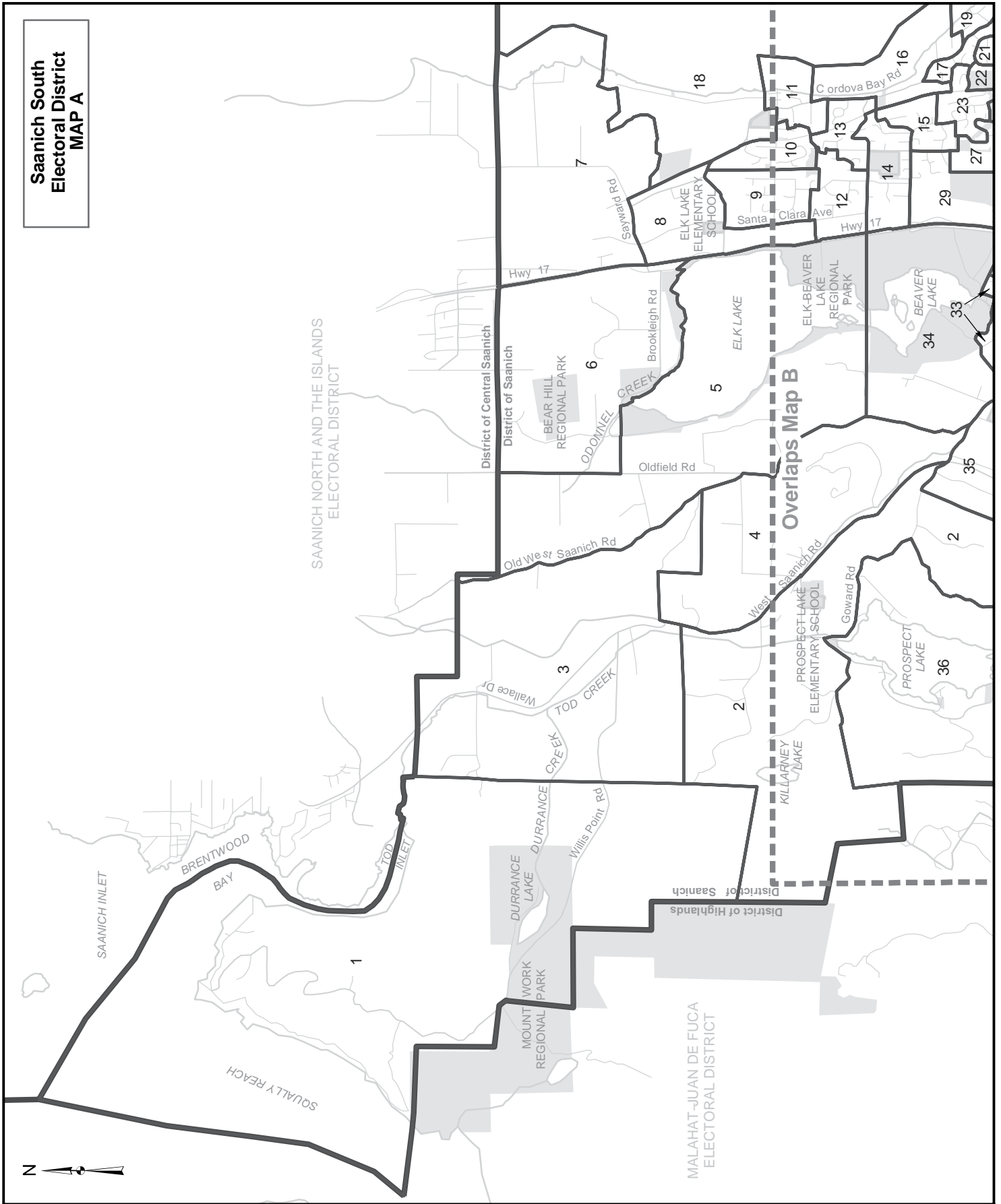
Summary:

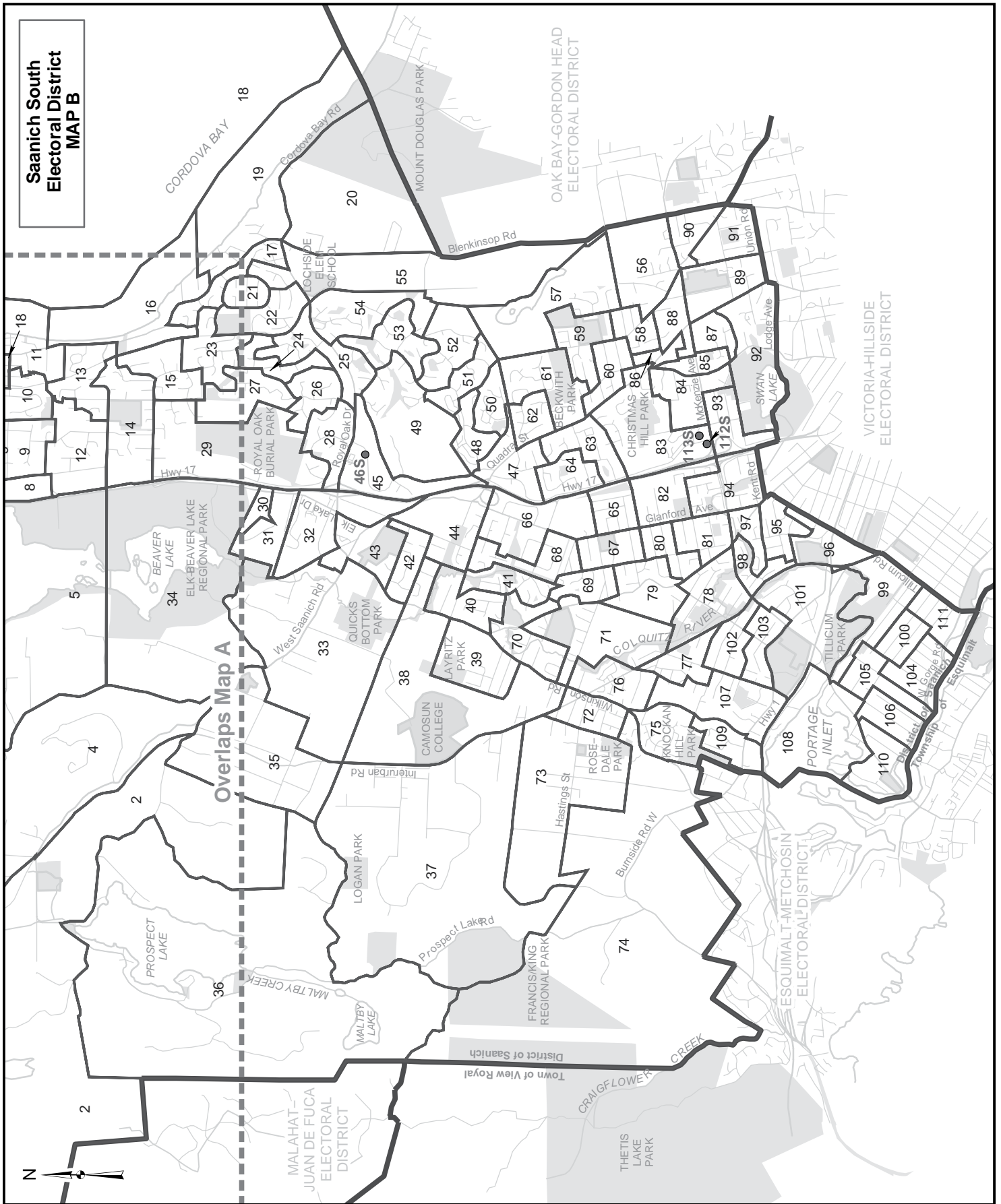
Valid Votes - Advance & General	29,526	95.52%	Total Valid Votes
S. 98 Special	27	0.09%	Total Valid Votes
S. 99 Absentee - in ED	624	2.02%	Total Valid Votes
S. 100 Absentee - out of ED	234	0.76%	Total Valid Votes
S. 101 Absentee - Advance	51	0.17%	Total Valid Votes
S. 104 Voting in DEO office	295	0.95%	Total Valid Votes
S. 106 Voting by mail	153	0.49%	Total Valid Votes

Total Valid Votes 30,910

Rejected Ballots	615	1.95%	Ballots Cast
Registered Voters Who Voted	31,525	72.68%	Registered Voters
Registered Voters	43,374		

*1 Voting Areas 13S, 42S, 112S and 113S combined





Advance Voting	Yes	No	Total Valid Votes	Rejected Ballots	Registered Voters
Salvation Army Church	1,225	1,047	2,272	38	
General Voting Voting Area					
1	137	84	221	3	301
2	149	90	239	6	380
3	158	87	245	9	367
4	161	97	258	15	411
5	127	82	209	8	335
6	72	79	151	4	258
7	55	67	122	4	211
8	152	92	244	9	398
9	196	152	348	9	536
10	114	96	210	3	320
11	132	127	259	3	374
12	152	101	253	12	383
13	110	90	200	11	327
14	162	125	287	6	420
15	127	98	225	5	336
16	135	70	205	7	354
17	145	94	239	14	415
18	182	156	338	3	468
19	72	55	127	6	200
20	90	58	148	4	252
21	83	53	136	2	197
22	128	108	236	8	323
23	128	133	261	4	390
24	69	53	122	1	184
25	105	125	230	7	367
26	83	94	177	6	257
27	78	69	147	6	244
28	106	108	214	2	334
29	132	91	223	5	429
30	108	82	190	8	312
31	77	78	155	1	281
32	130	91	221	10	327
33	122	79	201	5	301
34	90	53	143	1	220
35	101	61	162	5	243
36	191	103	294	9	440
37	162	87	249	8	380
38	100	61	161	8	286
39	145	94	239	3	359
40	159	84	243	5	403

Voting Area (continued)	Yes	No	Total Valid Votes	Rejected Ballots	Registered Voters
41	113	71	184	7	303
42	126	72	198	12	342
43	108	103	211	7	328
44	130	89	219	7	375
45	147	66	213	2	358
46S	29	15	44	0	225
47	111	106	217	12	380
48	59	77	136	4	235
49	116	76	192	10	330
50	89	102	191	5	286
51	72	91	163	1	281
52	86	60	146	2	235
53	101	88	189	1	302
54	113	122	235	4	321
55	90	78	168	4	270
56	127	80	207	2	365
57	95	69	164	8	240
58	138	73	211	5	343
59	144	104	248	7	369
60	126	92	218	7	352
61	172	140	312	5	504
62	115	80	195	3	307
63	158	104	262	9	465
64	146	83	229	3	391
65	114	90	204	8	344
66	154	92	246	7	395
67	122	96	218	5	311
68	141	63	204	7	325
69	148	92	240	3	352
70	155	81	236	10	435
71	174	115	289	12	463
72	141	120	261	8	402
73	200	118	318	10	479
74	132	99	231	11	399
75	137	110	247	11	417
76	102	103	205	6	363
77	168	86	254	0	384
78	133	73	206	6	376
79	147	55	202	6	364
80	132	97	229	6	371

continued on next page

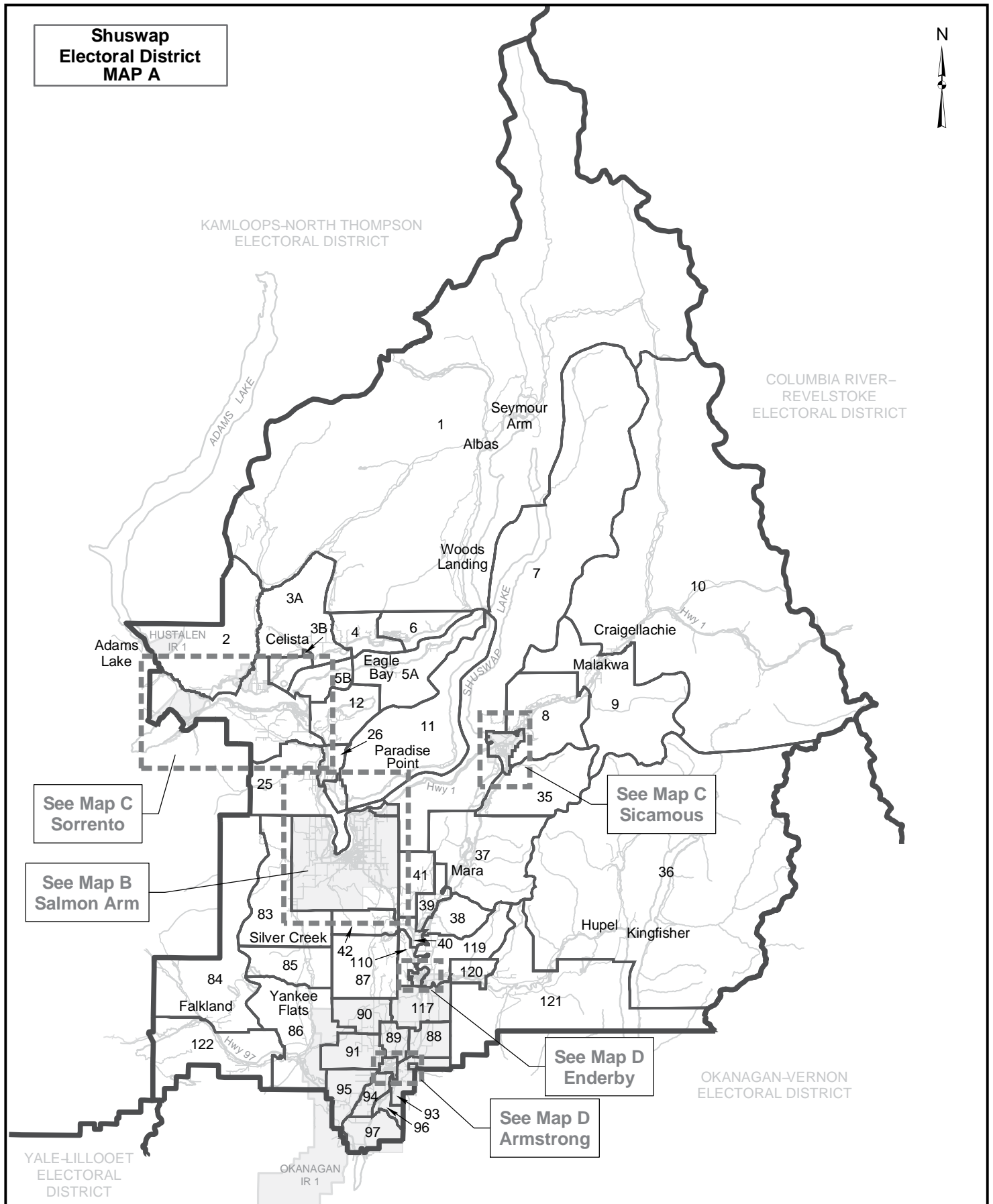
Voting Area (continued)	Yes	No	Total Valid Votes	Rejected Ballots	Registered Voters
81	111	96	207	6	336
82	110	66	176	2	290
83	170	121	291	10	671
84	107	65	172	4	327
85	117	71	188	4	362
86	94	57	151	5	365
87	85	47	132	9	232
88	76	57	133	0	313
89	171	91	262	3	435
90	121	97	218	3	360
91	142	78	220	5	365
92	167	75	242	5	399
93	97	60	157	5	285
94	177	124	301	10	552
95	127	79	206	3	358
96	94	61	155	1	331
97	114	73	187	4	324
98	134	83	217	2	356
99	138	75	213	2	354
100	141	72	213	3	346
101	106	70	176	6	291
102	141	66	207	9	349
103	137	103	240	0	352
104	155	62	217	6	377
105	138	70	208	11	352
106	141	85	226	2	340
107	194	119	313	10	479
108	138	77	215	6	384
109	115	51	166	8	272
110	149	95	244	5	358
111	113	83	196	5	321
112S *1	34	40	74	2	134
113S *1	-	-	-	-	48
Sub Totals	15,215	10,654	25,869	682	38,828

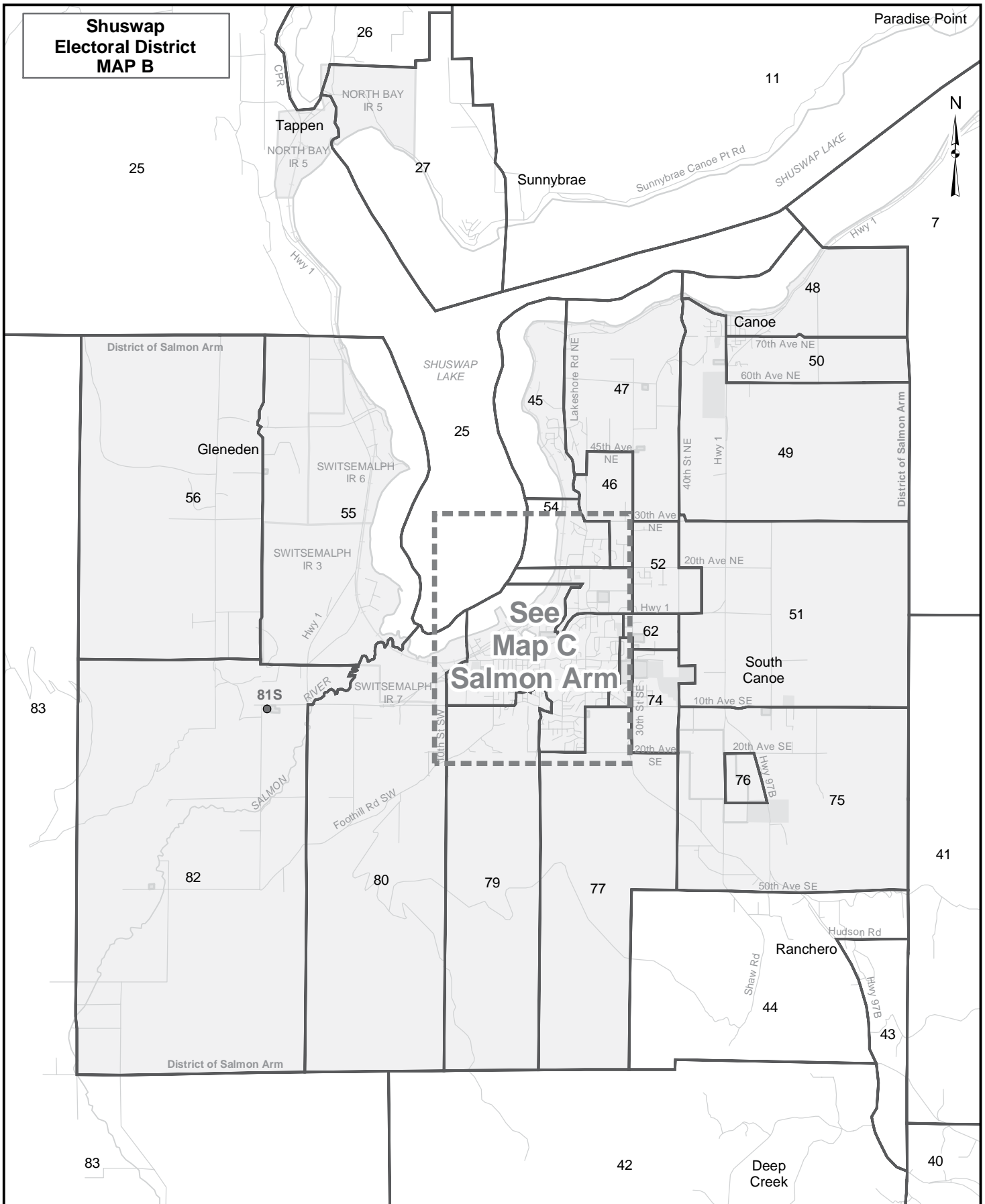
	Yes	No	Total Valid Votes	Rejected Ballots	Registered Voters
S. 98 Special	16	14	30	3	
S. 99 Absentee - in ED	263	127	390	13	
S. 100 Absentee - out of ED	186	69	255	4	
S. 101 Absentee - Advance	33	20	53	2	
S. 104 Voting in DEO office	126	100	226	2	
S. 106 Voting by mail	64	38	102	0	
Grand Totals	15,903	11,022	26,925	706	38,828
% of Valid Votes	59.06%	40.94%			

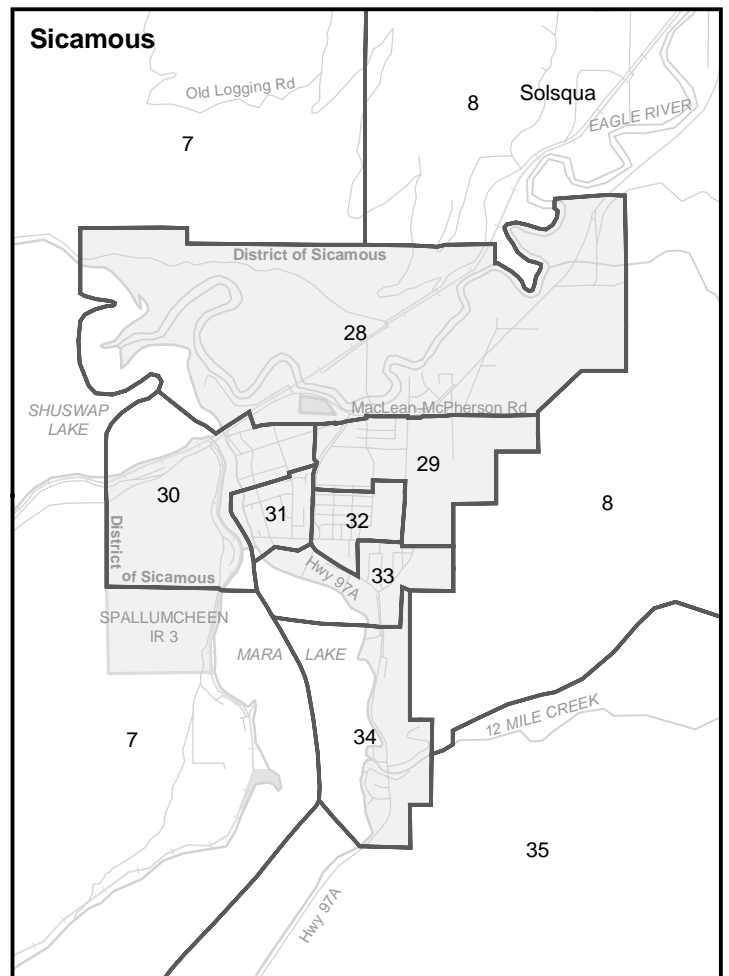
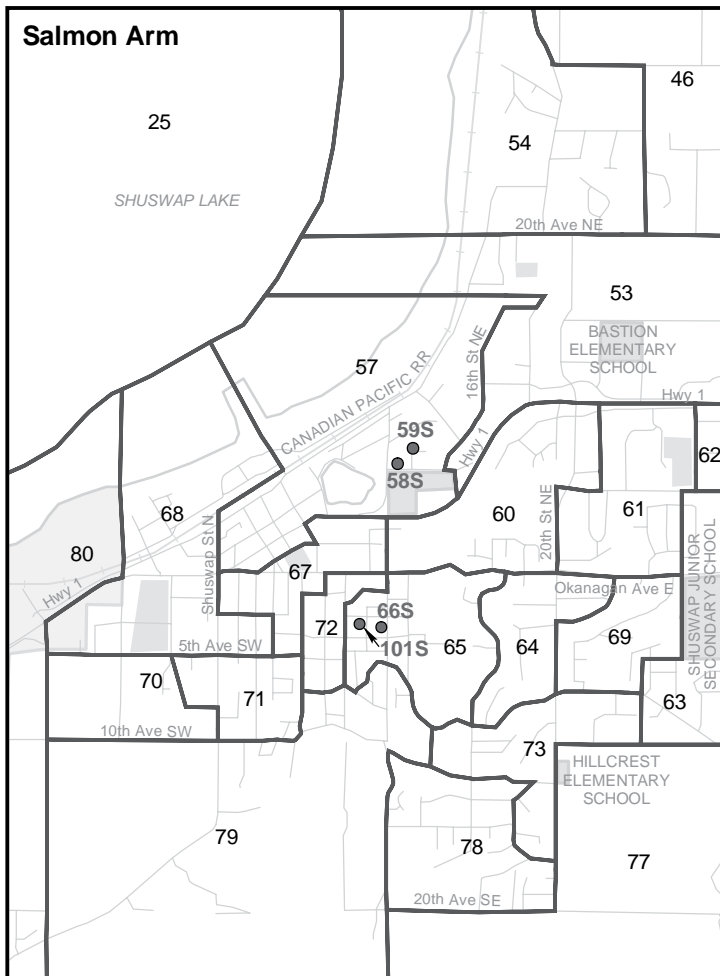
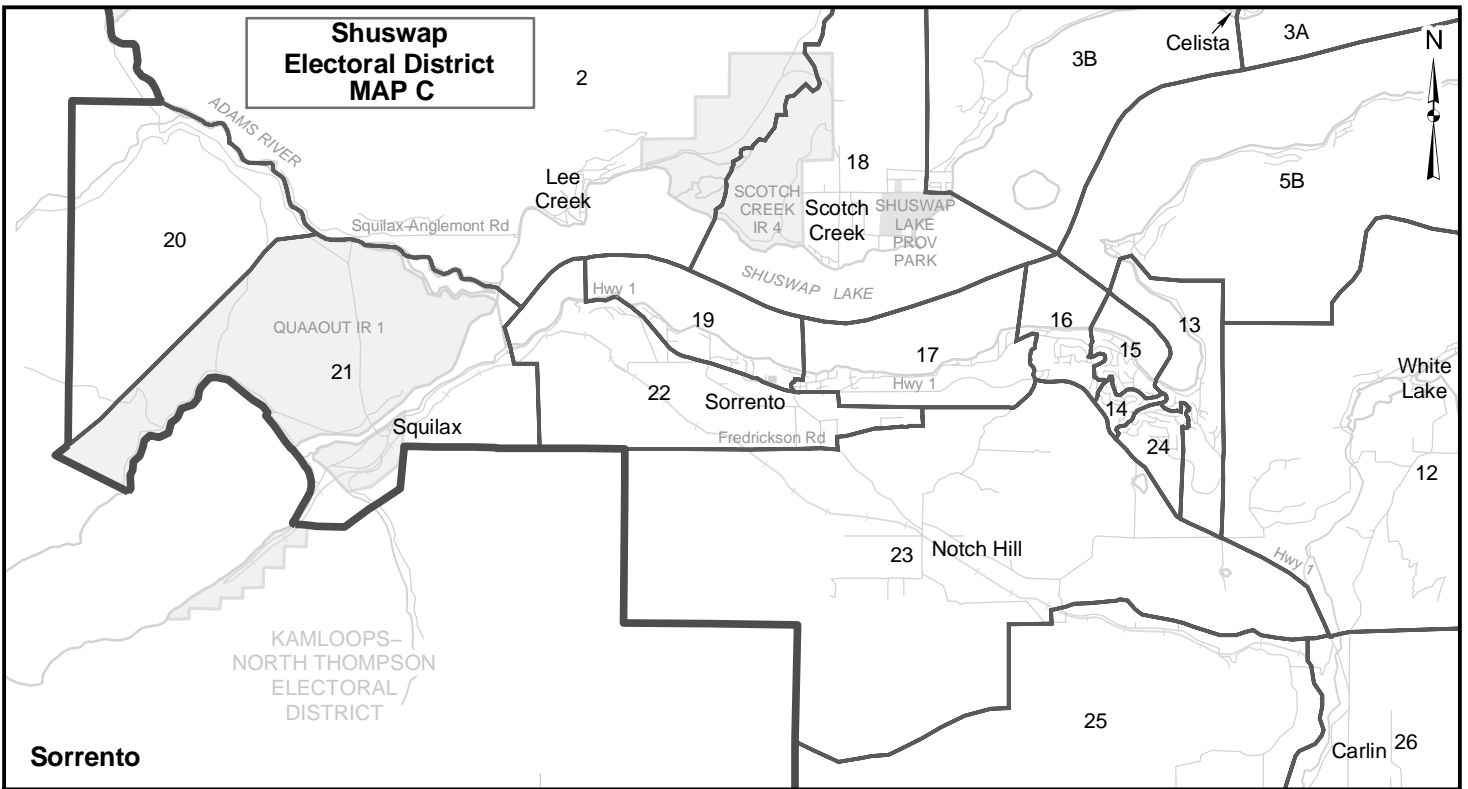
Summary:

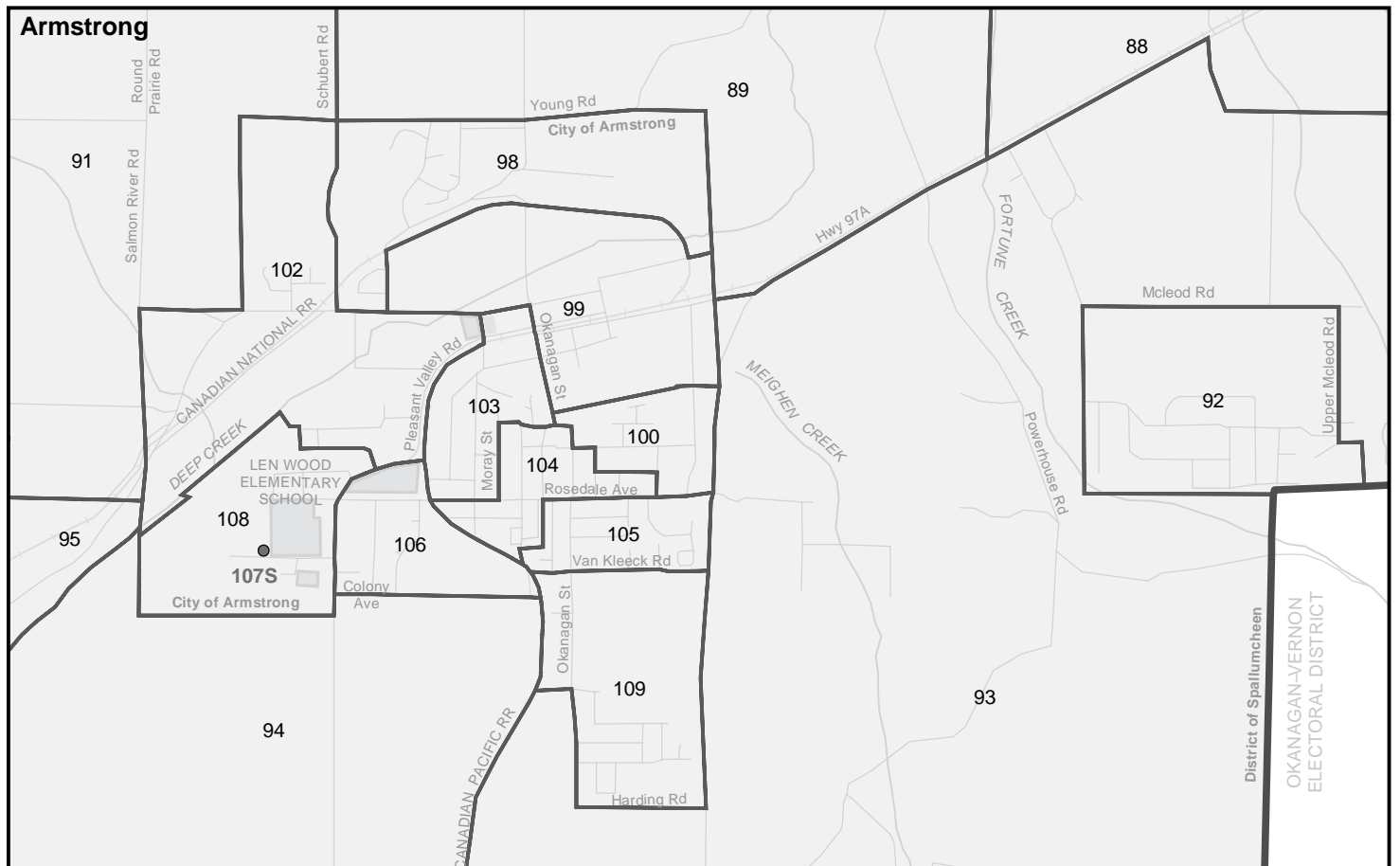
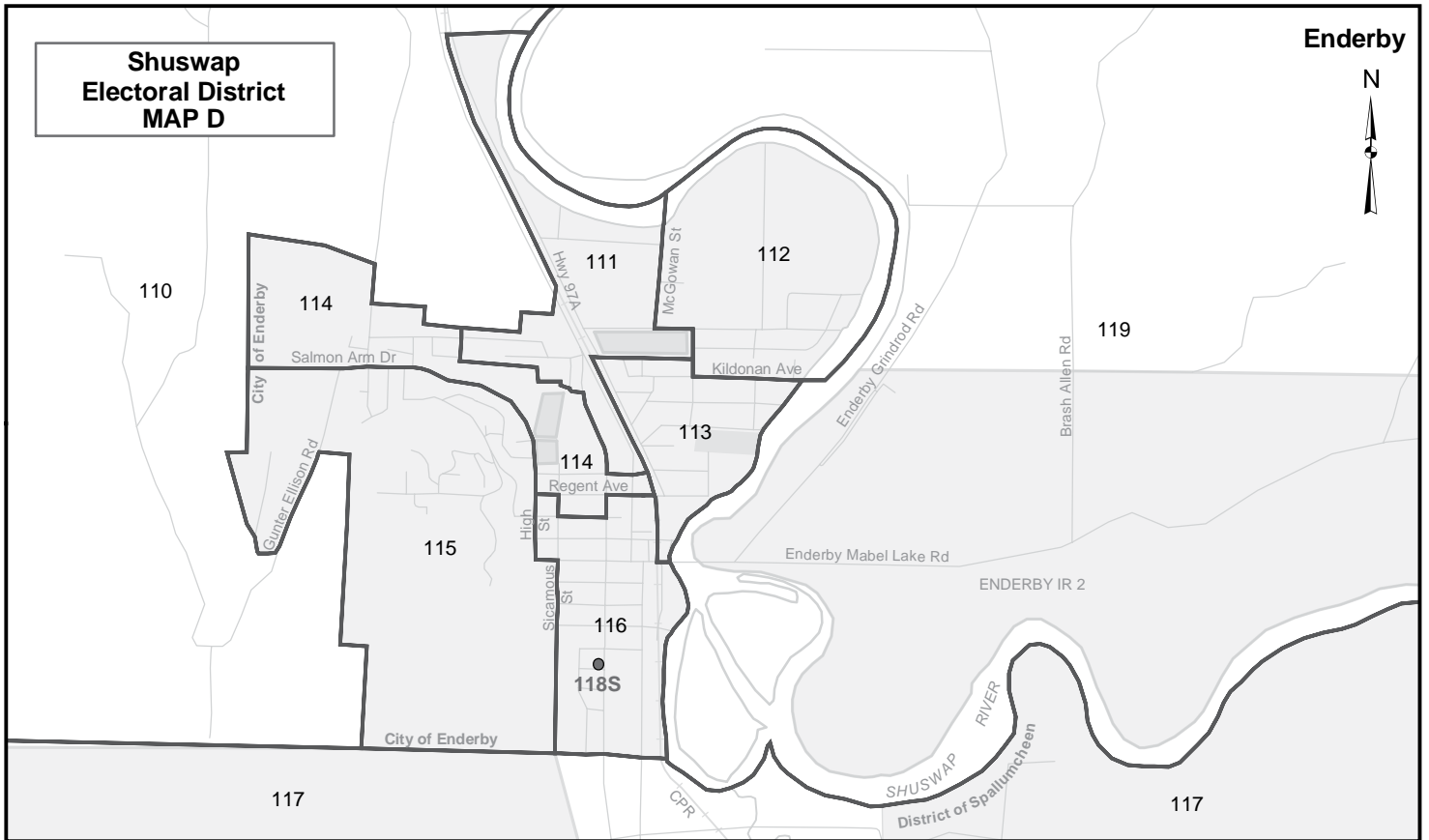
Valid Votes - Advance & General	25,869	96.08%	Total Valid Votes
S. 98 Special	30	0.10%	Total Valid Votes
S. 99 Absentee - in ED	390	1.45%	Total Valid Votes
S. 100 Absentee - out of ED	255	0.95%	Total Valid Votes
S. 101 Absentee - Advance	53	0.20%	Total Valid Votes
S. 104 Voting in DEO office	226	0.84%	Total Valid Votes
S. 106 Voting by mail	102	0.38%	Total Valid Votes
Total Valid Votes	26,925		
Rejected Ballots	706	2.56%	Ballots Cast
Registered Voters Who Voted	27,631	71.16%	Registered Voters
Registered Voters	38,828		

*1 Voting Areas 112S and 113S combined









Voting Results

Shuswap
Electoral District

Advance Voting	Yes	No	Total Valid Votes	Rejected Ballots	Registered Voters
Armstrong	268	208	476	147	
Enderby	146	184	330	9	
Sicamous	123	137	260	10	
Salmon Arm	653	790	1,443	42	
General Voting Voting Area					
1	32	11	43	0	64
2	105	68	173	3	324
3A	86	46	132	2	200
3B	85	64	149	3	273
4	67	64	131	1	220
5A	103	72	175	5	311
5B	78	59	137	0	233
6	100	95	195	8	299
7	22	17	39	0	64
8	69	52	121	2	263
9	74	92	166	5	286
10	40	34	74	0	132
11	105	105	210	3	308
12	129	115	244	11	433
13	98	91	189	2	307
14	88	63	151	5	255
15	170	108	278	2	466
16	145	121	266	5	390
17	119	105	224	6	397
18	134	130	264	2	323
19	94	98	192	4	309
20 *1	-	-	-	-	2
21 *1	38	29	67	0	117
22	87	84	171	6	316
23	82	101	183	0	289
24	135	135	270	3	423
25	116	75	191	6	420
26	45	56	101	2	204
27	95	64	159	2	230
28	90	70	160	4	290
29	86	75	161	8	309
30	75	72	147	4	321
31	63	65	128	8	276
32	110	93	203	1	402
33	70	64	134	2	243

Voting Area (continued)	Yes	No	Total Valid Votes	Rejected Ballots	Registered Voters
34	25	28	53	0	122
35	34	40	74	2	147
36	62	37	99	1	205
37	86	67	153	3	283
38	69	48	117	5	214
39	103	61	164	6	252
40	75	61	136	2	341
41	83	70	153	3	301
42	53	39	92	1	166
43	48	63	111	4	273
44	76	76	152	2	352
45	114	92	206	5	349
46	112	79	191	6	341
47	115	96	211	8	343
48	76	74	150	2	252
49	99	115	214	1	380
50	93	87	180	4	308
51	89	95	184	5	343
52	100	111	211	4	423
53	90	77	167	0	314
54	108	100	208	3	342
55	61	58	119	2	264
56	47	51	98	1	191
57	84	87	171	2	398
58S *2	12	19	31	3	83
59S *2	-	-	-	-	96
60	92	89	181	12	356
61	98	104	202	7	353
62	67	80	147	8	348
63	117	99	216	7	367
64	100	88	188	2	325
65	91	58	149	5	324
66S *2	-	-	-	-	10
67	104	55	159	4	438
68	61	72	133	13	380
69	130	110	240	4	390
70	71	72	143	9	385
71	76	83	159	0	384
72	69	76	145	4	369
73	107	101	208	3	391

continued on next page

Voting Area (continued)	Yes	No	Total Valid Votes	Rejected Ballots	Registered Voters
74	109	100	209	7	447
75	68	80	148	5	290
76	43	53	96	2	221
77	74	73	147	4	282
78	128	116	244	9	469
79	76	68	144	4	298
80	75	87	162	0	376
81S *2	-	-	-	-	8
82	62	73	135	7	307
83	90	59	149	7	274
84	107	86	193	8	297
85	91	82	173	9	346
86	71	90	161	0	347
87	98	46	144	1	280
88	75	57	132	1	258
89	108	108	216	5	369
90	90	82	172	3	339
91	96	91	187	4	342
92	128	104	232	5	443
93	93	84	177	7	408
94	80	92	172	8	314
95	100	69	169	6	389
96	50	41	91	6	233
97	111	87	198	3	410
98	81	69	150	4	355
99	57	27	84	5	164
100	79	71	150	6	328
101S *2	-	-	-	-	14
102	91	56	147	0	309
103	91	70	161	4	353
104	90	65	155	4	353
105	90	71	161	0	371
106 *3	75	68	143	5	244
107S *3	-	-	-	-	40
108	76	58	134	0	273
109	137	95	232	6	452
110	129	95	224	15	392
111	51	48	99	3	194
112	85	75	160	8	310
113	104	107	211	1	382
114	103	114	217	6	405
115	113	131	244	5	449
116	96	94	190	4	405
117	68	33	101	1	277
118S *3	-	-	-	-	31

Voting Area (continued)	Yes	No	Total Valid Votes	Rejected Ballots	Registered Voters
119	82	70	152	2	280
120	90	59	149	4	270
121	96	70	166	8	295
122	102	105	207	9	336
Sub Totals	11,331	10,209	21,540	687	36,631

S. 98 Special	38	30	68	4	
S. 99 Absentee - in ED	192	150	342	16	
S. 100 Absentee - out of ED	90	65	155	3	
S. 101 Absentee - Advance	27	14	41	1	
S. 104 Voting in DEO office	145	118	263	4	
S. 106 Voting by mail	18	4	22	2	
Grand Totals	11,841	10,590	22,431	717	36,631
% of Valid Votes	52.79%	47.21%			

Summary:

Valid Votes - Advance & General	21,540	96.03%	Total Valid Votes
S. 98 Special	68	0.30%	Total Valid Votes
S. 99 Absentee - in ED	342	1.52%	Total Valid Votes
S. 100 Absentee - out of ED	155	0.69%	Total Valid Votes
S. 101 Absentee - Advance	41	0.18%	Total Valid Votes
S. 104 Voting in DEO office	263	1.17%	Total Valid Votes
S. 106 Voting by mail	22	0.11%	Total Valid Votes

Total Valid Votes 22,431

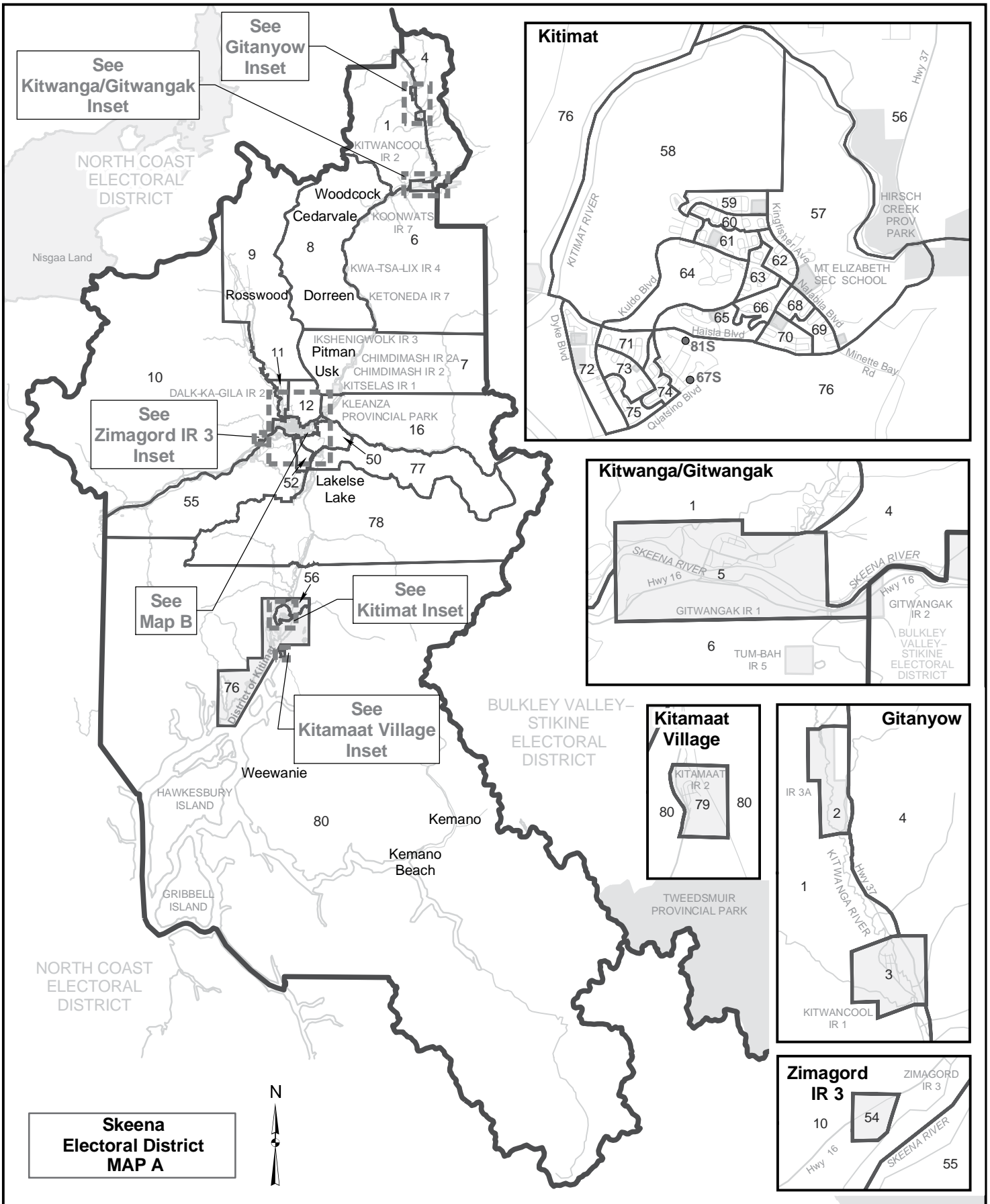
Rejected Ballots 717 3.10% Ballots Cast
Registered Voters Who Voted 23,148 63.19% Registered Voters

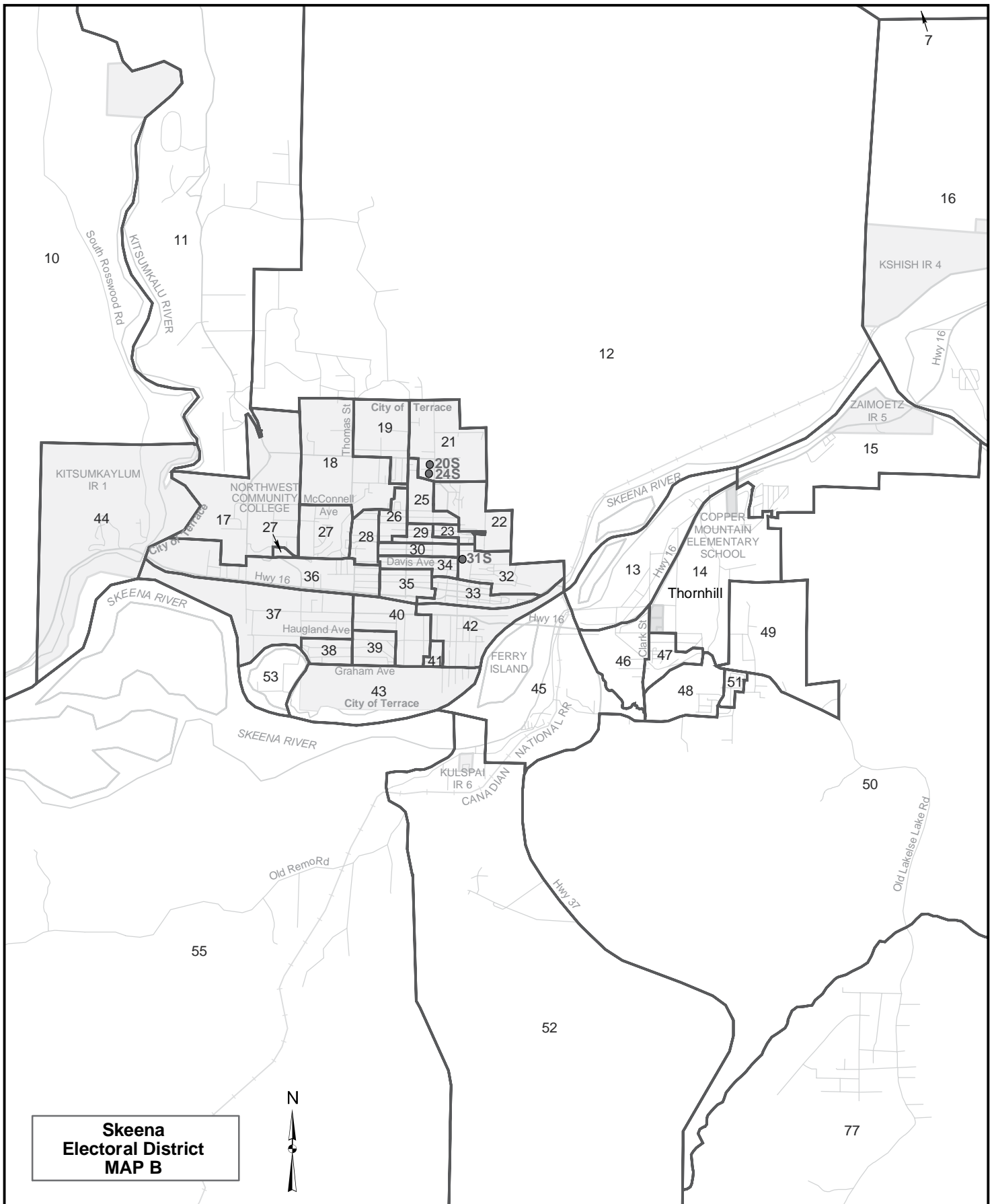
Registered Voters 36,631

*1 Voting Areas 20 and 21 combined

*2 Voting Areas 58S, 59S, 66S, 81S and 101S combined

*3 Voting Areas 106, 107S and 118S combined





Voting Results

Skeena
Electoral District

Advance Voting	Yes	No	Total Valid Votes	Rejected Ballots	Registered Voters
Kitimat	256	192	448	12	
Terrace	685	581	1,266	24	
General Voting Voting Area					
1	45	50	95	4	186
2	0	0	0	0	0
3	62	53	115	1	165
4 *1	13	20	33	0	21
5	88	114	202	4	229
6 *1	-	-	-	-	40
7	46	47	93	3	168
8 *1	-	-	-	-	4
9	31	13	44	0	69
10	27	16	43	1	85
11	79	48	127	6	234
12	64	47	111	2	204
13	55	76	131	5	271
14	73	60	133	1	265
15	66	73	139	2	307
16	84	65	149	1	270
17	84	98	182	4	312
18	127	97	224	8	378
19	136	72	208	9	389
20S *2	48	41	89	3	40
21	105	70	175	2	331
22	70	59	129	1	250
23	60	42	102	6	324
24S *2	-	-	-	-	24
25	121	107	228	4	374
26	123	112	235	4	417
27	125	74	199	3	337
28	105	82	187	4	367
29	87	65	152	2	328
30	85	66	151	5	329
31S *2	-	-	-	-	40
32	81	89	170	1	360
33	38	32	70	5	201
34	70	87	157	2	405
35	43	38	81	2	197

Voting Area (continued)	Yes	No	Total Valid Votes	Rejected Ballots	Registered Voters
36	84	79	163	7	357
37	79	64	143	3	319
38	57	41	98	2	222
39	63	53	116	1	248
40	73	63	136	3	358
41	48	43	91	3	328
42	102	60	162	5	401
43	103	85	188	6	393
44 *3	41	65	106	3	173
45	68	34	102	4	271
46	65	63	128	3	289
47	69	74	143	4	324
48	80	82	162	3	272
49	67	61	128	7	245
50	67	62	129	3	280
51	55	45	100	6	228
52	58	68	126	4	288
53	18	14	32	2	82
54 *3	-	-	-	-	3
55	56	44	100	7	165
56	115	71	186	9	375
57	161	111	272	6	487
58	84	61	145	5	301
59	96	64	160	7	375
60	119	76	195	4	348
61	114	74	188	5	333
62	107	71	178	4	326
63	81	65	146	4	318
64	140	87	227	4	437
65	103	57	160	2	314
66	90	55	145	5	362
67S *2	-	-	-	-	25
68	82	40	122	4	266
69	86	55	141	4	309
70 *4	100	48	148	5	340
71	87	50	137	2	270
72	111	78	189	5	343
73	89	58	147	4	301
74	69	37	106	0	276
75	78	63	141	0	288

continued on next page

**Skeena
Electoral District**

Voting Results

Voting Area (continued)	Yes	No	Total Valid Votes	Rejected Ballots	Registered Voters
76	82	36	118	2	211
77	89	58	147	4	263
78	65	55	120	4	232
79	112	104	216	5	360
80 *4	-	-	-	-	2
81S *2	-	-	-	-	9
Sub Totals	6,695	5,260	11,955	301	20,638

S. 98 Special	12	10	22	1	
S. 99 Absentee - in ED	103	67	170	6	
S. 100 Absentee - out of ED	67	58	125	2	
S. 101 Absentee - Advance	14	10	24	1	
S. 104 Voting in DEO office	90	38	128	3	
S. 106 Voting by mail	33	25	58	3	
Grand Totals	7,014	5,468	12,482	317	20,638
% of Valid Votes	56.19%	43.81%			

Summary:

Valid Votes - Advance & General	11,955	95.78%	Total Valid Votes
S. 98 Special	22	0.18%	Total Valid Votes
S. 99 Absentee - in ED	170	1.36%	Total Valid Votes
S. 100 Absentee - out of ED	125	1.00%	Total Valid Votes
S. 101 Absentee - Advance	24	0.19%	Total Valid Votes
S. 104 Voting in DEO office	128	1.03%	Total Valid Votes
S. 106 Voting by mail	58	0.46%	Total Valid Votes

Total Valid Votes 12,482

Rejected Ballots 317 2.48% Ballots Cast
Registered Voters Who Voted 12,799 62.02% Registered Voters

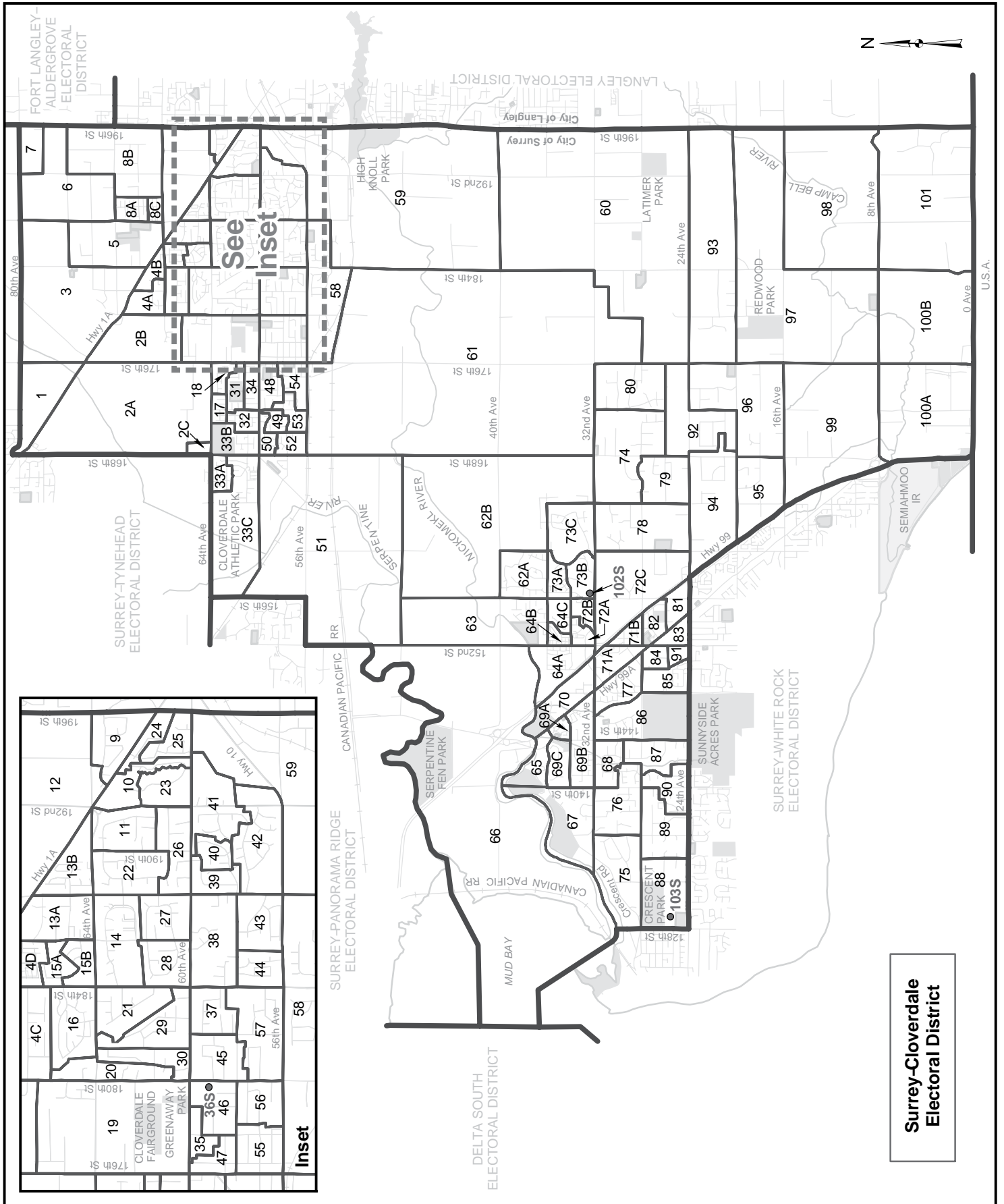
Registered Voters 20,638

*1 Voting Areas 4, 6 and 8 combined

*2 Voting Areas 20S, 24S, 31S, 67S and 81S combined

*3 Voting Areas 44 and 54 combined

*4 Voting Areas 70 and 80 combined



Advance Voting	Yes	No	Total Valid Votes	Rejected Ballots	Registered Voters	Voting Area (continued)	Yes	No	Total Valid Votes	Rejected Ballots	Registered Voters
Peace Portal Alliance Church	606	661	1,267	30		27	104	99	203	5	382
Royal Canadian Legion 6	764	598	1,362	27		28	122	103	225	3	358
						29	90	85	175	2	350
						30	73	72	145	0	260
						31	90	69	159	7	315
						32	111	108	219	8	409
						33A	98	83	181	5	338
						33B	127	82	209	8	368
						33C	279	191	470	8	698
						34	128	95	223	2	370
						35	85	68	153	1	407
						36S	24	16	40	3	70
						37	121	81	202	0	362
						38	134	98	232	1	432
						39	71	74	145	8	276
						40	59	84	143	4	242
						41	82	66	148	2	240
						42	79	81	160	1	292
						43	80	76	156	3	302
						44	102	74	176	0	325
						45	109	101	210	0	356
						46	84	47	131	0	312
						47	85	91	176	1	379
						48	118	95	213	5	394
						49	88	89	177	4	310
						50	86	91	177	5	321
						51	114	85	199	7	390
						52	81	62	143	0	276
						53	76	76	152	5	291
						54	53	39	92	1	241
						55	64	74	138	1	330
						56	80	56	136	0	266
						57	123	86	209	4	400
						58	129	145	274	7	493
						59	102	83	185	5	382
						60	121	85	206	7	389
						61	76	62	138	2	352
						62A	156	174	330	9	582
						62B	53	48	101	3	183
						63	120	102	222	2	570
General Voting Voting Area											
1	32	45	77	2	137						
2A	171	131	302	4	576						
2B	91	46	137	5	282						
2C	47	48	95	2	152						
3	97	78	175	2	344						
4A	83	74	157	4	310						
4B	88	74	162	2	318						
4C	154	99	253	9	510						
4D	134	104	238	3	494						
5	86	61	147	3	244						
6	62	70	132	3	284						
7	26	29	55	0	87						
8A	112	122	234	0	367						
8B	66	52	118	6	222						
8C	73	78	151	1	245						
9	109	95	204	3	400						
10	79	67	146	4	263						
11	136	125	261	9	470						
12	43	48	91	2	186						
13A	132	68	200	3	334						
13B	153	114	267	2	440						
14	183	137	320	3	540						
15A	99	74	173	4	325						
15B	138	87	225	0	393						
16	137	136	273	8	468						
17	94	92	186	4	307						
18	77	80	157	3	286						
19	88	52	140	2	268						
20	72	41	113	3	221						
21	109	78	187	4	353						
22	134	129	263	6	461						
23	87	80	167	4	303						
24	56	47	103	2	263						
25	83	51	134	1	335						
26	150	116	266	7	443						

continued on next page

Voting Area (continued)	Yes	No	Total Valid Votes	Rejected Ballots	Registered Voters
64A	81	42	123	4	223
64B	164	110	274	5	486
64C	41	46	87	2	151
65	76	75	151	3	240
66	42	39	81	0	203
67	61	50	111	0	228
68	94	77	171	2	308
69A	64	63	127	0	210
69B	130	104	234	3	417
69C	48	19	67	0	107
70	124	94	218	6	391
71A	107	71	178	5	365
71B	86	49	135	6	260
72A	50	27	77	2	144
72B	102	128	230	1	411
72C	87	75	162	4	297
73A	89	94	183	9	327
73B	74	60	134	0	243
73C	124	130	254	5	443
74	124	93	217	4	366
75	124	83	207	6	353
76	138	155	293	8	522
77	112	108	220	3	348
78	85	51	136	3	232
79	75	75	150	4	255
80	136	100	236	4	374
81	129	92	221	10	401
82	181	92	273	11	487
83	70	70	140	3	337
84	119	129	248	11	440
85	124	100	224	10	445
86	77	93	170	2	311
87	87	51	138	1	254
88	68	59	127	1	234
89	127	76	203	6	324
90	97	62	159	3	312
91	62	73	135	5	323
92	90	106	196	7	371
93	98	92	190	4	342
94	90	64	154	1	294

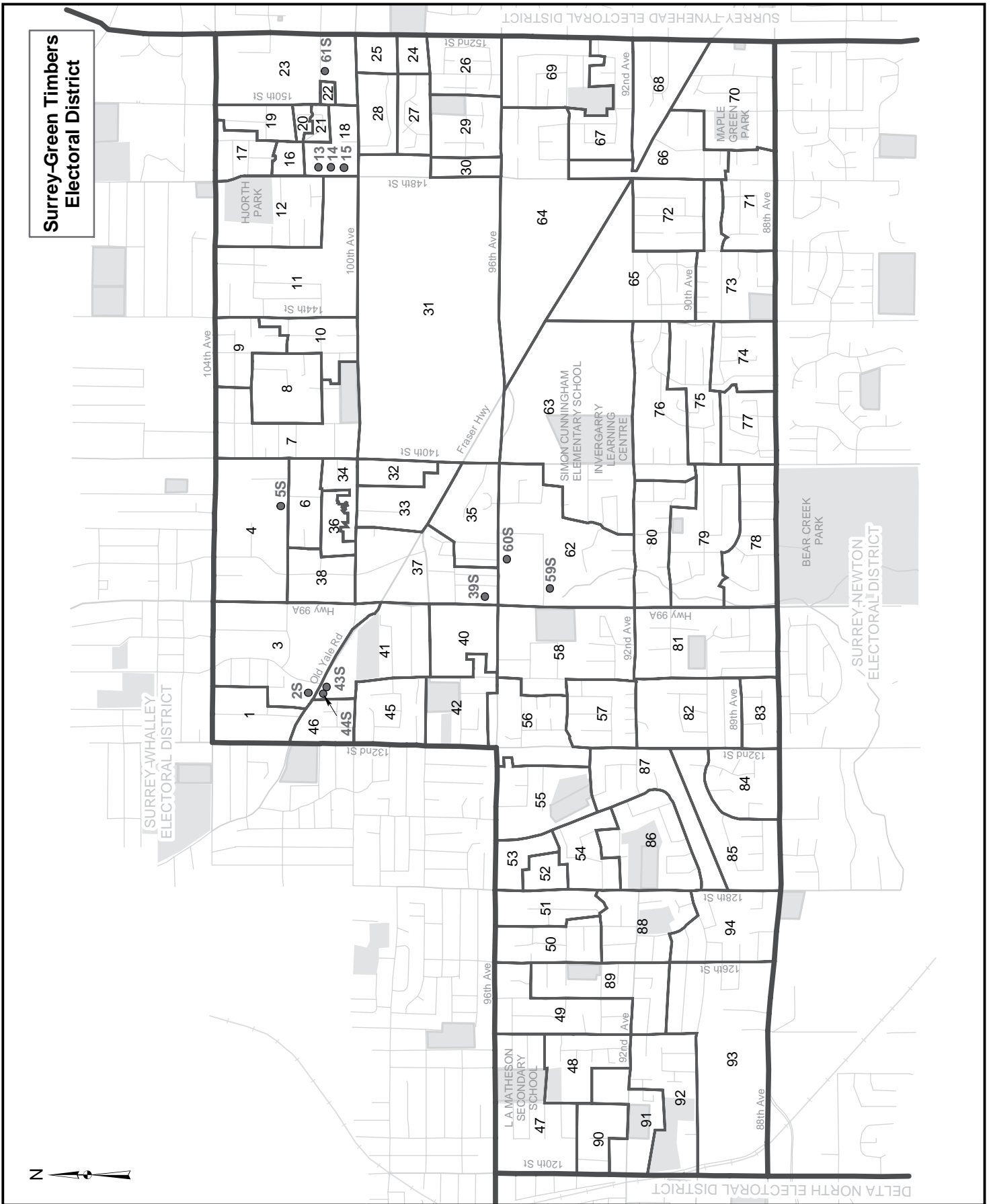
Voting Area (continued)	Yes	No	Total Valid Votes	Rejected Ballots	Registered Voters
95	99	40	139	0	234
96	108	101	209	5	366
97	105	75	180	0	343
98	70	58	128	2	263
99	42	41	83	2	163
100A	173	92	265	5	490
100B	37	46	83	4	140
101	80	71	151	0	220
102S *1	-	-	-	-	82
103S *1	91	59	150	3	208
Sub Totals	13,490	11,243	24,733	501	40,932

S. 98 Special	15	10	25	2	
S. 99 Absentee - in ED	373	266	639	23	
S. 100 Absentee - out of ED	145	81	226	14	
S. 101 Absentee - Advance	14	10	24	0	
S. 104 Voting in DEO office	88	72	160	1	
S. 106 Voting by mail	22	20	42	0	
Grand Totals	14,147	11,702	25,849	541	40,932
% of Valid Votes	54.73%	45.27%			

Summary:

Valid Votes - Advance & General	24,733	95.68%	Total Valid Votes
S. 98 Special	25	0.10%	Total Valid Votes
S. 99 Absentee - in ED	639	2.47%	Total Valid Votes
S. 100 Absentee - out of ED	226	0.87%	Total Valid Votes
S. 101 Absentee - Advance	24	0.09%	Total Valid Votes
S. 104 Voting in DEO office	160	0.62%	Total Valid Votes
S. 106 Voting by mail	42	0.17%	Total Valid Votes
Total Valid Votes	25,849		
Rejected Ballots	541	2.05%	Ballots Cast
Registered Voters Who Voted	26,390	64.47%	Registered Voters
Registered Voters	40,932		

*1 Voting Areas 102S and 103S combined



Voting Results

Surrey-Green Timbers
Electoral District

Advance Voting	Yes	No	Total Valid Votes	Rejected Ballots	Registered Voters
Sunrise Pavillion	1,158	778	1,936	62	
General Voting Voting Area					
1	63	26	89	3	241
2S	29	13	42	7	140
3	67	51	118	4	339
4	129	62	191	6	404
5S	35	36	71	4	115
6	119	92	211	7	509
7	109	69	178	3	436
8	123	85	208	5	371
9	88	78	166	2	357
10	85	52	137	8	245
11	57	63	120	0	245
12	64	47	111	0	235
13	0	0	0	0	0
14	75	44	119	6	229
15	0	0	0	0	0
16	64	72	136	2	306
17	78	72	150	7	403
18	112	61	173	4	402
19	48	30	78	1	231
20	0	0	0	0	0
21	66	58	124	4	262
22	61	72	133	4	282
23	41	33	74	3	147
24	59	62	121	0	217
25	72	67	139	1	316
26	105	103	208	6	374
27	108	67	175	10	336
28	98	85	183	0	319
29	72	77	149	4	259
30	129	104	233	9	407
31	86	72	158	3	294
32	102	75	177	7	472
33	47	54	101	0	265
34	60	38	98	0	298
35	130	79	209	12	339
36	75	75	150	6	367
37	64	45	109	1	396
38	38	38	76	3	258
39S *1	-	-	-	-	8
40	104	52	156	0	367

Voting Area (continued)	Yes	No	Total Valid Votes	Rejected Ballots	Registered Voters
41	96	71	167	0	459
42	104	70	174	4	361
43S	65	32	97	15	163
44S	75	54	129	8	198
45	99	96	195	15	415
46	85	66	151	5	374
47	126	94	220	3	410
48	113	89	202	5	425
49	158	115	273	16	531
50	105	73	178	19	349
51	87	67	154	3	403
52	52	51	103	2	357
53	42	26	68	2	168
54	96	72	168	4	398
55	179	99	278	3	541
56	136	78	214	3	438
57	98	58	156	9	356
58	112	73	185	4	414
59S *1	-	-	-	-	38
60S *1	25	7	32	4	59
61S	38	21	59	4	91
62	111	76	187	9	418
63	151	93	244	13	411
64	121	74	195	1	338
65	131	79	210	7	348
66	78	56	134	4	318
67	108	86	194	6	395
68	78	61	139	5	236
69	126	89	215	6	452
70	152	110	262	2	635
71	91	83	174	5	368
72	93	85	178	6	383
73	163	70	233	7	458
74	123	91	214	8	370
75	169	100	269	34	652
76	117	92	209	8	459
77	80	68	148	5	367
78	99	93	192	4	364
79	156	98	254	10	521
80	151	99	250	15	531

continued on next page

Voting Area (continued)	Yes	No	Total Valid Votes	Rejected Ballots	Registered Voters
81	131	82	213	12	560
82	118	91	209	3	485
83	107	76	183	6	331
84	79	60	139	4	289
85	88	92	180	6	328
86	120	109	229	8	410
87	92	73	165	5	342
88	98	87	185	5	374
89	102	105	207	6	393
90	149	107	256	5	520
91	131	106	237	11	416
92	113	85	198	9	415
93	85	62	147	23	344
94	132	58	190	7	402
Sub Totals	9,754	7,095	16,849	597	31,772

S. 98 Special	48	19	67	4	
S. 99 Absentee - in ED	129	70	199	8	
S. 100 Absentee - out of ED	120	64	184	8	
S. 101 Absentee - Advance	14	14	28	0	
S. 104 Voting in DEO office	27	18	45	0	
S. 106 Voting by mail	9	6	15	1	
Grand Totals	10,101	7,286	17,387	618	31,772
% of Valid Votes	58.10%	41.90%			

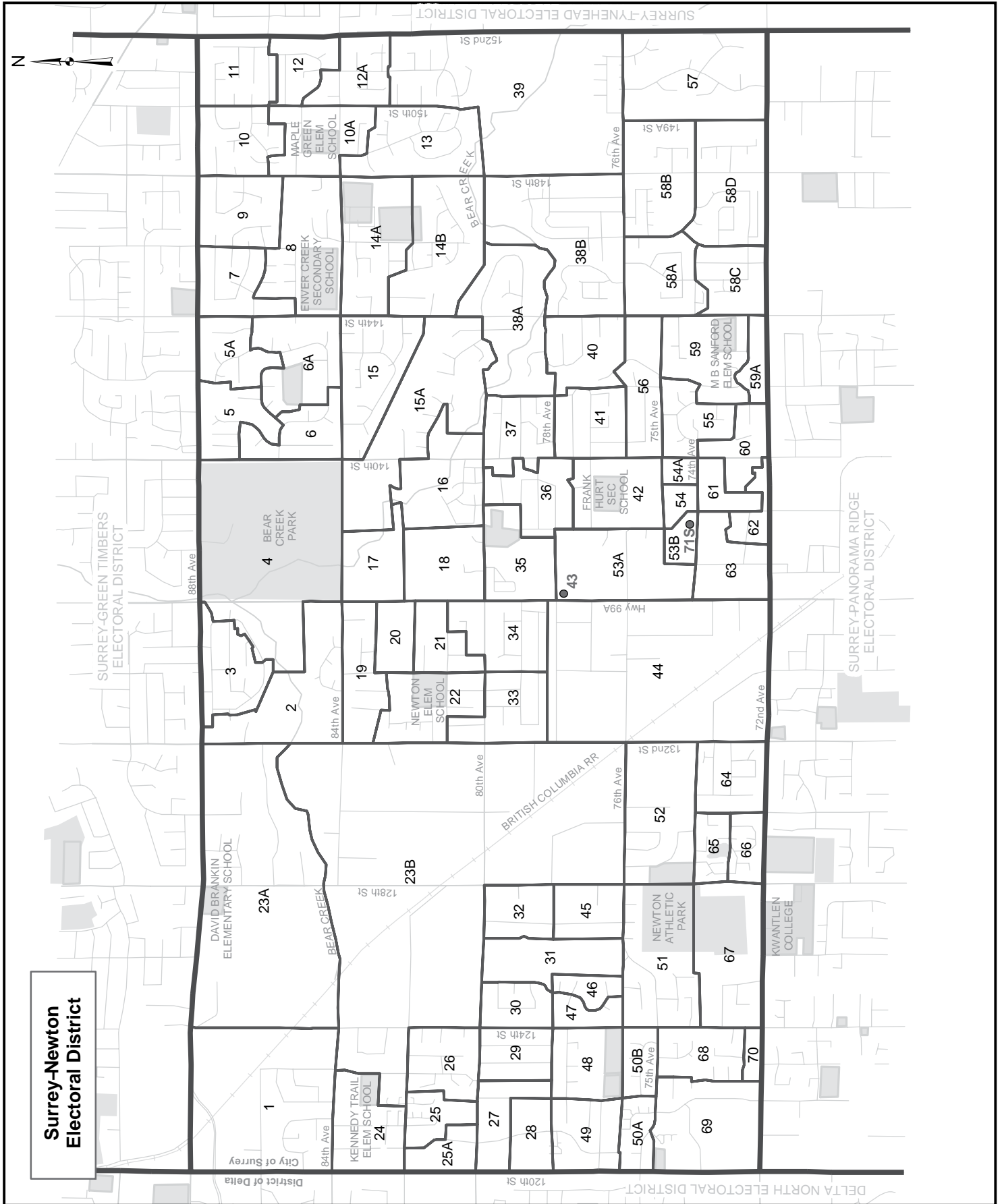
Summary:

Valid Votes - Advance & General	16,849	96.91%	Total Valid Votes
S. 98 Special	67	0.39%	Total Valid Votes
S. 99 Absentee - in ED	199	1.14%	Total Valid Votes
S. 100 Absentee - out of ED	184	1.06%	Total Valid Votes
S. 101 Absentee - Advance	28	0.16%	Total Valid Votes
S. 104 Voting in DEO office	45	0.26%	Total Valid Votes
S. 106 Voting by mail	15	0.08%	Total Valid Votes

Total Valid Votes 17,387

Rejected Ballots	618	3.43%	Ballots Cast
Registered Voters Who Voted	18,005	56.67%	Registered Voters
Registered Voters	31,772		

*1 Voting Areas 39S, 59S and 60S combined



Advance Voting	Yes	No	Total Valid Votes	Rejected Ballots	Registered Voters
Newton Fellowship Church	1,390	1,017	2,407	85	
General Voting					
1	98	109	207	0	414
2	96	65	161	9	363
3	102	52	154	16	393
4	72	45	117	5	277
5	109	67	176	6	326
5A	109	92	201	6	374
6	124	79	203	8	396
6A	155	106	261	9	412
7	110	79	189	6	367
8	95	79	174	5	366
9	115	81	196	2	367
10	127	75	202	4	371
10A	123	94	217	12	442
11	104	109	213	1	415
12	97	68	165	0	278
12A	115	91	206	13	464
13	111	94	205	12	376
14A	179	102	281	16	528
14B	126	98	224	10	534
15	101	93	194	14	431
15A	78	93	171	3	321
16	79	49	128	10	326
17	113	78	191	3	439
18	62	52	114	10	277
19	117	70	187	14	378
20	69	49	118	0	280
21	80	85	165	0	279
22	121	90	211	24	432
23A	32	48	80	2	208
23B	53	50	103	0	247
24	139	93	232	0	414
25	192	111	303	8	605
25A	69	49	118	4	268
26	130	90	220	6	444
27	116	70	186	6	454
28	89	59	148	5	313
29	87	90	177	12	382
30	75	59	134	10	299
31	37	33	70	18	172
32	42	25	67	4	144

Voting Area (continued)	Yes	No	Total Valid Votes	Rejected Ballots	Registered Voters
33	138	94	232	9	494
34	101	72	173	3	396
35	68	93	161	7	293
36	126	76	202	8	344
37	102	73	175	0	339
38A	91	74	165	3	333
38B	129	92	221	11	553
39	146	127	273	7	551
40	59	80	139	4	312
41	116	79	195	5	367
42	94	74	168	8	362
43	71	49	120	5	273
44 *1	-	-	-	-	43
45	33	37	70	6	174
46	51	30	81	3	158
47	73	47	120	2	224
48	74	53	127	6	241
49	176	91	267	12	632
50A	98	63	161	7	392
50B	76	53	129	16	337
51	147	74	221	18	634
52	148	83	231	11	484
53A	94	51	145	6	325
53B	65	42	107	8	298
54	48	42	90	3	238
54A	48	48	96	1	202
55	108	67	175	6	381
56	85	55	140	0	291
57	140	120	260	10	437
58A	126	98	224	5	436
58B	131	105	236	6	421
58C	96	77	173	3	381
58D	214	150	364	12	601
59	95	75	170	6	336
59A	33	21	54	1	131
60	71	57	128	6	307
61	79	52	131	3	312
62	80	42	122	3	321
63	72	56	128	8	303
64	121	88	209	8	470

continued on next page

Voting Results

Voting Area (continued)	Yes	No	Total Valid Votes	Rejected Ballots	Registered Voters
65	108	56	164	5	305
66 *1	73	60	133	7	288
67	152	78	230	13	623
68	97	64	161	25	379
69	118	87	205	14	488
70 *2	29	28	57	1	91
71S *2	-	-	-	-	84
Sub Total	9,838	7,171	17,009	689	30,961

S. 98 Special	17	15	32	0	
S. 99 Absentee - in ED	249	148	397	20	
S. 100 Absentee - out of ED	116	53	169	8	
S. 101 Absentee - Advance	9	8	17	0	
S. 104 Voting in DEO office	33	27	60	0	
S. 106 Voting by mail	11	9	20	0	
Grand Totals	10,273	7,431	17,704	717	30,961
% of Valid Votes	58.03%	41.97%			

Summary:

Valid Votes - Advance & General	17,009	96.07%	Total Valid Votes
S. 98 Special	32	0.18%	Total Valid Votes
S. 99 Absentee - in ED	397	2.24%	Total Valid Votes
S. 100 Absentee - out of ED	169	0.95%	Total Valid Votes
S. 101 Absentee - Advance	17	0.10%	Total Valid Votes
S. 104 Voting in DEO office	60	0.35%	Total Valid Votes
S. 106 Voting by mail	20	0.11%	Total Valid Votes

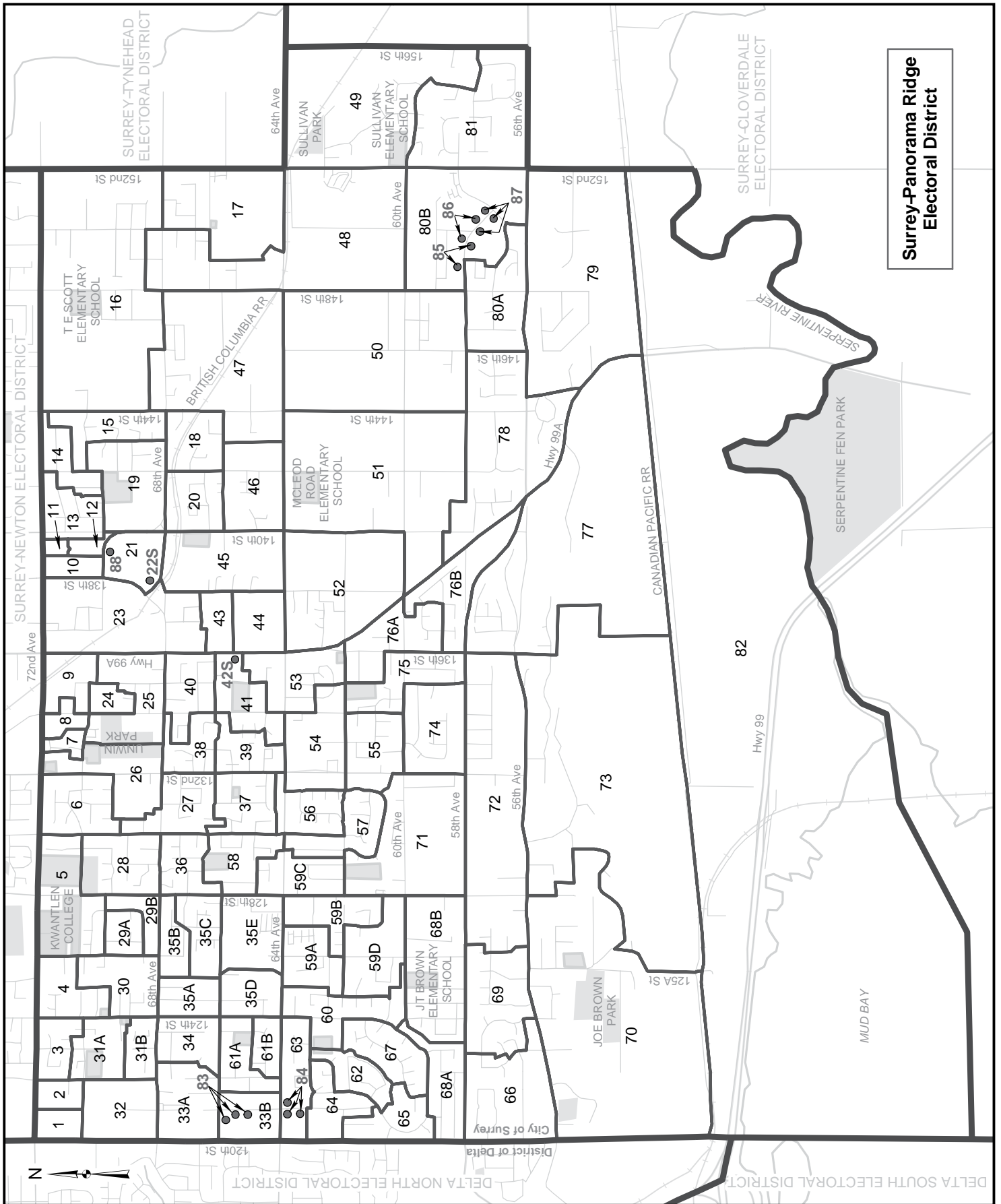
Total Valid Votes 17,704

Rejected Ballots 717 3.89% Ballots Cast
Registered Voters Who Voted 18,421 59.50% Registered Voters

Registered Voters 30,961

*1 Voting Areas 44 and 66 combined

*2 Voting Areas 70 and 71S combined



**Surrey-Panorama Ridge
Electoral District**

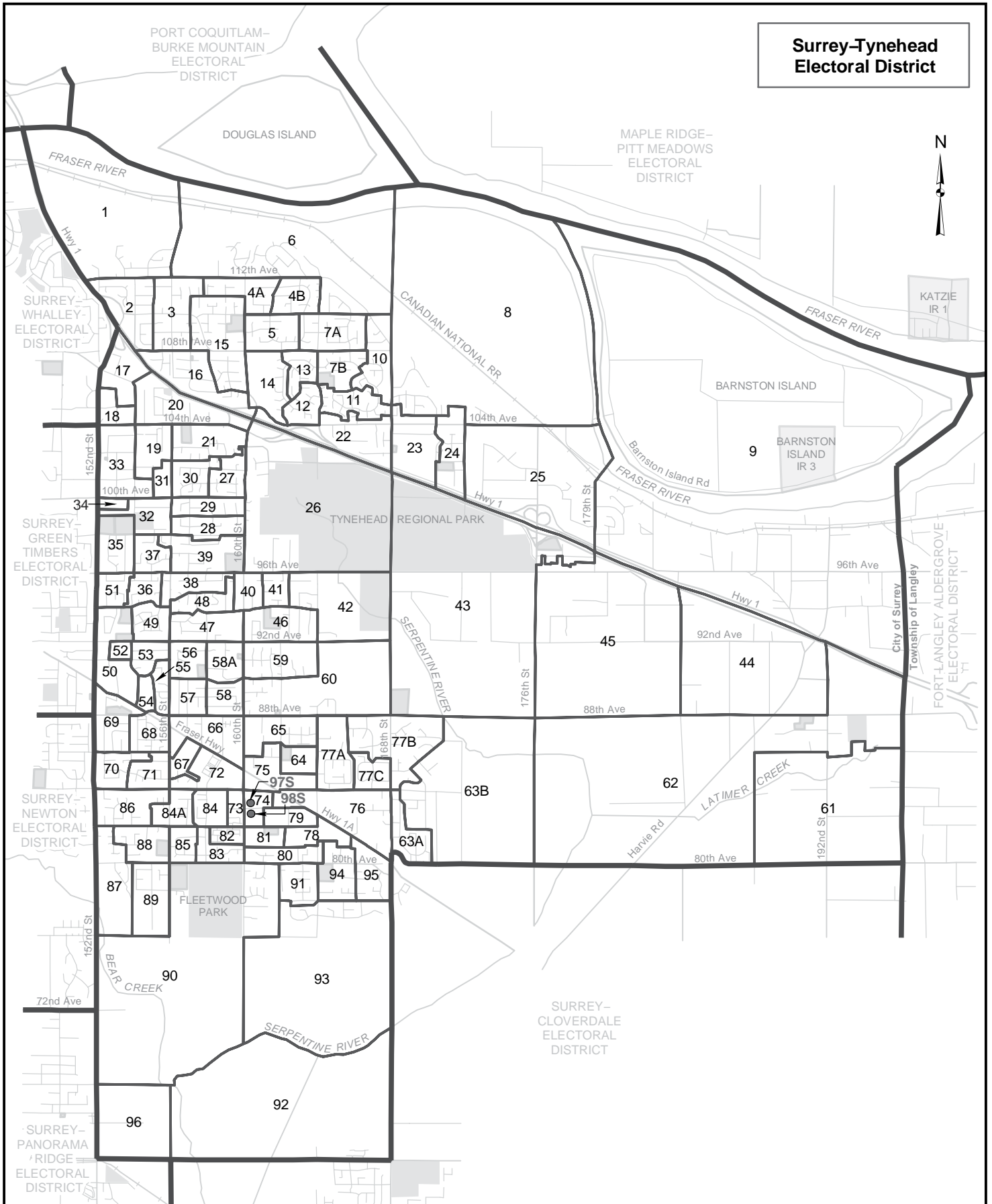
Voting Results

Surrey-Panorama Ridge
Electoral District

Advance Voting	Yes	No	Total Valid Votes	Rejected Ballots	Registered Voters
Surrey Public Library - Newton Branch	2,051	1,636	3,687	145	
General Voting Voting Area					
1	71	50	121	3	260
2	46	43	89	6	174
3	90	67	157	22	385
4	65	53	118	13	347
5	74	60	134	3	344
6	121	100	221	10	518
7	75	52	127	5	267
8	61	47	108	0	238
9	54	41	95	1	292
10	71	44	115	2	320
11	61	42	103	1	192
12	53	42	95	3	248
13	92	58	150	8	351
14	105	62	167	2	315
15	118	74	192	11	462
16	149	101	250	15	463
17	141	85	226	3	443
18	106	57	163	2	416
19	96	61	157	12	326
20	90	63	153	2	323
21	69	44	113	4	308
22S	23	13	36	7	131
23	100	42	142	3	350
24	58	41	99	1	244
25	69	57	126	3	327
26	83	64	147	7	302
27	106	67	173	7	408
28	110	66	176	6	405
29A	40	31	71	9	297
29B	39	26	65	4	293
30	41	51	92	5	404
31A	85	57	142	9	348
31B	70	27	97	15	295
32	129	90	219	7	442
33A	127	56	183	7	431
33B	88	55	143	2	343
34	81	53	134	0	404
35A	65	42	107	18	300
35B	83	47	130	6	358
35C	88	41	129	4	381

Voting Area (continued)	Yes	No	Total Valid Votes	Rejected Ballots	Registered Voters
35D	72	48	120	1	276
35E	111	76	187	3	378
36	117	96	213	21	369
37	113	81	194	7	393
38	103	52	155	6	351
39	77	90	167	4	359
40	91	74	165	4	369
41	107	80	187	7	330
42S *1	-	-	-	-	39
43 *1	97	68	165	4	402
44	28	29	57	2	145
45	118	75	193	5	415
46	42	48	90	4	202
47	90	55	145	26	331
48	135	76	211	3	470
49	123	115	238	3	338
50	145	91	236	5	458
51	61	55	116	3	290
52	90	57	147	6	356
53	116	98	214	6	421
54	102	65	167	6	366
55	129	96	225	4	484
56	116	56	172	5	324
57	146	89	235	11	406
58	113	76	189	14	390
59A	71	53	124	4	286
59B	103	51	154	12	385
59C	124	62	186	4	374
59D	102	74	176	11	429
60	109	102	211	5	404
61A	98	72	170	19	339
61B	69	65	134	8	308
62	101	93	194	3	325
63	119	124	243	3	369
64	138	73	211	4	405
65	128	98	226	10	369
66 *2	98	87	185	11	280
67	157	90	247	7	387
68A	159	140	299	6	493
68B	104	61	165	14	384

continued on next page



Advance Voting	Yes	No	Total Valid Votes	Rejected Ballots	Registered Voters
Northwood United Church	1,341	1,126	2,467	55	
General Voting Voting Area					
1	102	94	196	7	393
2	147	115	262	7	573
3	118	97	215	11	451
4A	144	72	216	6	448
4B	110	96	206	8	490
5	120	80	200	5	407
6	117	142	259	4	567
7A	136	128	264	10	568
7B	94	87	181	8	371
8	143	114	257	6	483
9	94	88	182	9	405
10	124	104	228	7	512
11	141	84	225	11	445
12	79	80	159	0	311
13	99	71	170	6	301
14	72	70	142	5	262
15	161	141	302	15	646
16	120	99	219	7	427
17	143	135	278	9	599
18	139	71	210	10	515
19	142	78	220	9	571
20	79	47	126	8	321
21	115	97	212	3	426
22	87	73	160	3	354
23	110	76	186	6	362
24	116	74	190	16	347
25	87	100	187	8	362
26	98	78	176	3	421
27	110	68	178	3	319
28	98	108	206	6	426
29	85	75	160	3	403
30	103	89	192	14	460
31	119	84	203	4	499
32	83	65	148	4	364
33	67	53	120	0	308
34	53	18	71	0	191
35	123	97	220	8	465
36	105	75	180	2	336
37	107	79	186	8	404
38	107	80	187	2	385

Voting Area (continued)	Yes	No	Total Valid Votes	Rejected Ballots	Registered Voters
39	128	101	229	6	506
40	73	64	137	3	266
41	59	68	127	8	268
42	114	81	195	5	355
43	119	67	186	8	349
44	107	63	170	11	313
45	93	69	162	5	318
46	118	104	222	4	422
47	84	71	155	6	351
48	120	85	205	5	358
49	113	77	190	6	370
50	115	87	202	8	444
51	90	62	152	2	338
52	78	68	146	1	232
53	84	73	157	1	303
54	52	38	90	1	188
55	86	38	124	4	307
56	91	64	155	3	295
57	119	76	195	6	416
58	92	77	169	4	372
58A	175	76	251	21	429
59	172	78	250	0	453
60	89	76	165	0	419
61	68	56	124	0	215
62	111	82	193	10	339
63A	135	108	243	12	445
63B	163	146	309	3	593
64	117	103	220	4	386
65	188	136	324	10	594
66	87	61	148	5	334
67	63	47	110	7	273
68	91	72	163	4	319
69	121	59	180	8	354
70	91	78	169	4	330
71	91	74	165	6	381
72	152	114	266	9	600
73	48	33	81	2	178
74	54	60	114	6	263
75	130	102	232	11	452
76	27	29	56	0	186

continued on next page

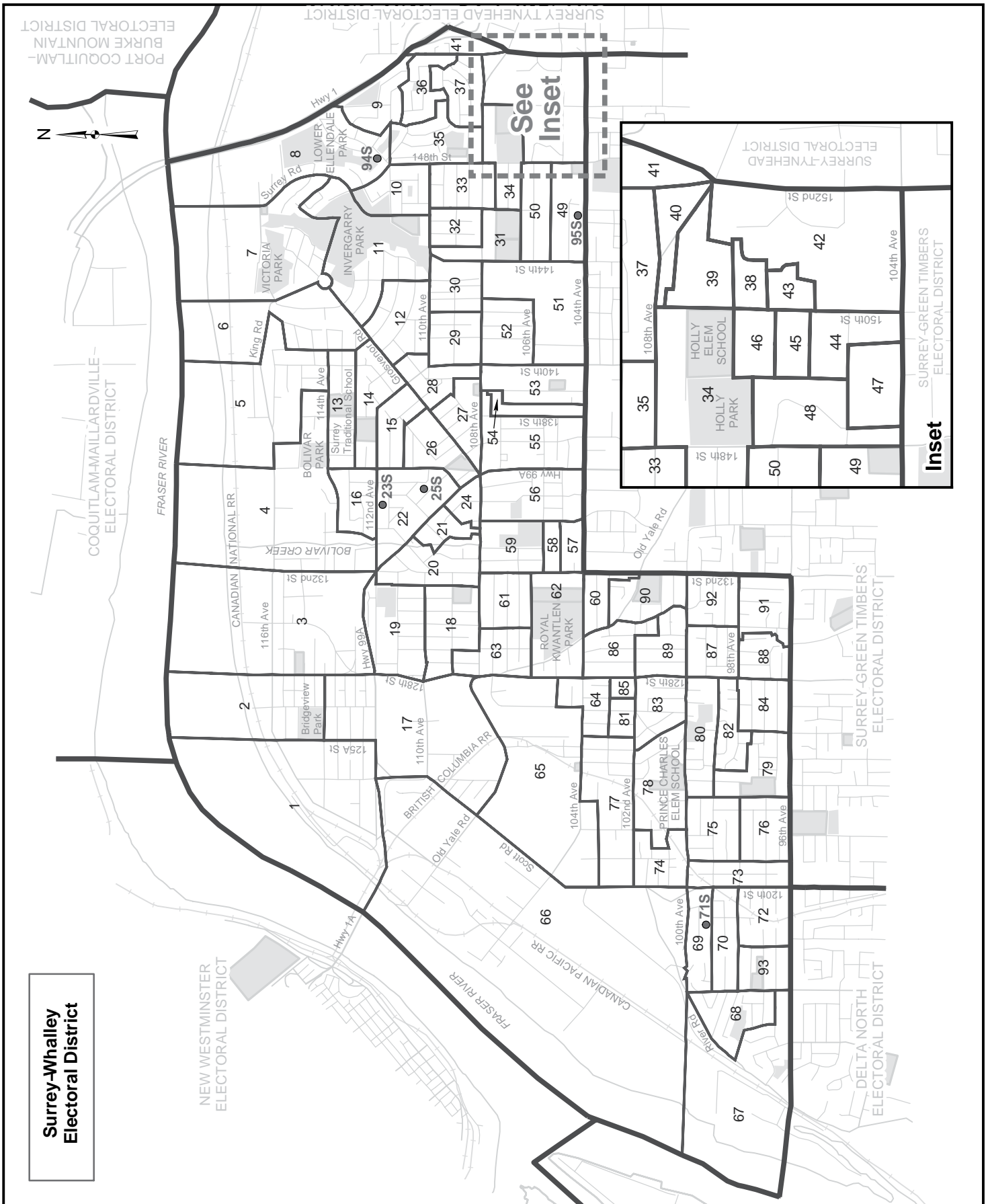
Voting Area (continued)	Yes	No	Total Valid Votes	Rejected Ballots	Registered Voters
77A	156	103	259	13	427
77B	145	123	268	11	547
77C	150	86	236	12	477
78	59	44	103	0	258
79	112	86	198	8	398
80	96	79	175	7	382
81	73	56	129	3	240
82	86	68	154	1	289
83	100	70	170	4	373
84	109	88	197	7	400
84A	91	56	147	6	368
85	112	73	185	16	378
86	169	118	287	7	638
87	96	65	161	5	376
88	105	89	194	11	383
89	132	72	204	11	541
90	166	121	287	5	496
91	100	96	196	8	302
92	23	31	54	2	132
93	108	113	221	6	368
94	93	102	195	9	310
95 *1	141	94	235	11	368
96 *1	-	-	-	-	44
97S *2	60	43	103	5	108
98S *2	-	-	-	-	94
Sub Totals	12,328	9,507	21,835	703	39,909

S. 98 Special	35	15	50	0	
S. 99 Absentee - in ED	321	190	511	27	
S. 100 Absentee - out of ED	87	62	149	2	
S. 101 Absentee - Advance	12	10	22	1	
S. 104 Voting in DEO office	71	36	107	4	
S. 106 Voting by mail	13	4	17	0	
Grand Totals	12,867	9,824	22,691	737	39,909
% of Valid Votes	56.71%	43.29%			

Summary:			
Valid Votes - Advance & General	21,835	96.23%	Total Valid Votes
S. 98 Special	50	0.22%	Total Valid Votes
S. 99 Absentee - in ED	511	2.25%	Total Valid Votes
S. 100 Absentee - out of ED	149	0.66%	Total Valid Votes
S. 101 Absentee - Advance	22	0.10%	Total Valid Votes
S. 104 Voting in DEO office	107	0.47%	Total Valid Votes
S. 106 Voting by mail	17	0.07%	Total Valid Votes
Total Valid Votes	22,691		
Rejected Ballots	737	3.15%	Ballots Cast
Registered Voters Who Voted	23,428	58.70%	Registered Voters
Registered Voters	39,909		

*1 Voting Areas 95 and 96 combined

*2 Voting Areas 97S and 98S combined



Advance Voting	Yes	No	Total Valid Votes	Rejected Ballots	Registered Voters
Ukrainian Orthodox Centre	863	606	1,469	35	
General Voting Voting Area					
1	65	52	117	2	281
2	92	50	142	9	277
3	39	63	102	0	212
4	107	71	178	3	396
5	104	83	187	6	372
6	133	105	238	5	431
7	91	73	164	1	357
8	116	89	205	7	410
9	113	93	206	5	319
10	102	70	172	8	313
11	121	120	241	2	460
12	97	87	184	4	352
13	94	68	162	3	306
14	89	88	177	7	333
15	53	63	116	2	212
16	93	57	150	6	353
17	91	90	181	7	409
18	95	60	155	3	425
19	78	45	123	3	327
20	88	69	157	2	415
21	62	44	106	1	419
22	87	49	136	0	375
23S *1	-	-	-	-	47
24 *1	55	41	96	3	302
25S *1	-	-	-	-	50
26	72	51	123	3	327
27	56	44	100	0	247
28	48	52	100	1	222
29	77	33	110	1	255
30	55	56	111	5	246
31	66	49	115	7	271
32	75	72	147	1	255
33	97	53	150	0	316
34	91	62	153	7	372
35	97	77	174	0	335
36	92	96	188	3	327
37	136	83	219	6	378
38	67	54	121	4	277
39	59	27	86	0	278
40	83	43	126	2	291

Voting Area (continued)	Yes	No	Total Valid Votes	Rejected Ballots	Registered Voters
41	82	60	142	2	262
42	82	51	133	0	350
43	68	53	121	4	241
44	52	36	88	1	340
45	35	19	54	1	195
46	53	43	96	2	301
47	41	51	92	0	348
48	104	55	159	4	444
49	66	62	128	0	268
50	97	98	195	18	368
51	156	93	249	6	457
52	101	59	160	2	369
53	58	50	108	4	267
54	94	81	175	2	400
55	53	35	88	1	305
56	31	33	64	2	238
57	43	35	78	9	315
58	102	58	160	4	526
59	60	44	104	3	222
60	33	37	70	1	194
61	106	91	197	6	335
62	80	42	122	10	284
63	97	70	167	4	382
64	69	46	115	4	262
65	135	78	213	10	435
66	83	54	137	6	334
67	122	78	200	2	354
68	127	110	237	8	412
69	89	62	151	3	271
70	105	69	174	19	345
71S *2	-	-	-	-	2
72	101	65	166	8	344
73	103	83	186	0	390
74	86	46	132	0	279
75	143	102	245	6	468
76	90	78	168	6	343
77	113	95	208	5	418
78	143	74	217	3	334
79	114	86	200	5	375
80	79	77	156	1	311

continued on next page

Voting Area (continued)	Yes	No	Total Valid Votes	Rejected Ballots	Registered Voters
81	39	27	66	1	105
82	102	67	169	1	311
83	111	88	199	0	342
84	105	69	174	5	358
85	64	27	91	5	180
86	103	67	170	3	336
87	107	89	196	3	344
88	77	49	126	7	275
89	110	81	191	5	379
90	82	69	151	2	314
91	126	78	204	18	462
92	105	84	189	4	383
93 *2	92	50	142	2	254
94S *2	-	-	-	-	7
95S *2	-	-	-	-	30
Sub Totals	8,718	6,392	15,110	392	29,718

S. 98 Special	25	20	45	2	
S. 99 Absentee - in ED	145	106	251	6	
S. 100 Absentee - out of ED	100	52	152	10	
S. 101 Absentee - Advance	11	10	21	6	
S. 104 Voting in DEO office	38	20	58	2	
S. 106 Voting by mail	11	6	17	0	
Grand Totals	9,048	6,606	15,654	418	29,718
% of Valid Votes	57.80%	42.20%			

Summary:

Valid Votes - Advance & General	15,110	96.52%	Total Valid Votes
S. 98 Special	45	0.29%	Total Valid Votes
S. 99 Absentee - in ED	251	1.60%	Total Valid Votes
S. 100 Absentee - out of ED	152	0.97%	Total Valid Votes
S. 101 Absentee - Advance	21	0.13%	Total Valid Votes
S. 104 Voting in DEO office	58	0.38%	Total Valid Votes
S. 106 Voting by mail	17	0.11%	Total Valid Votes

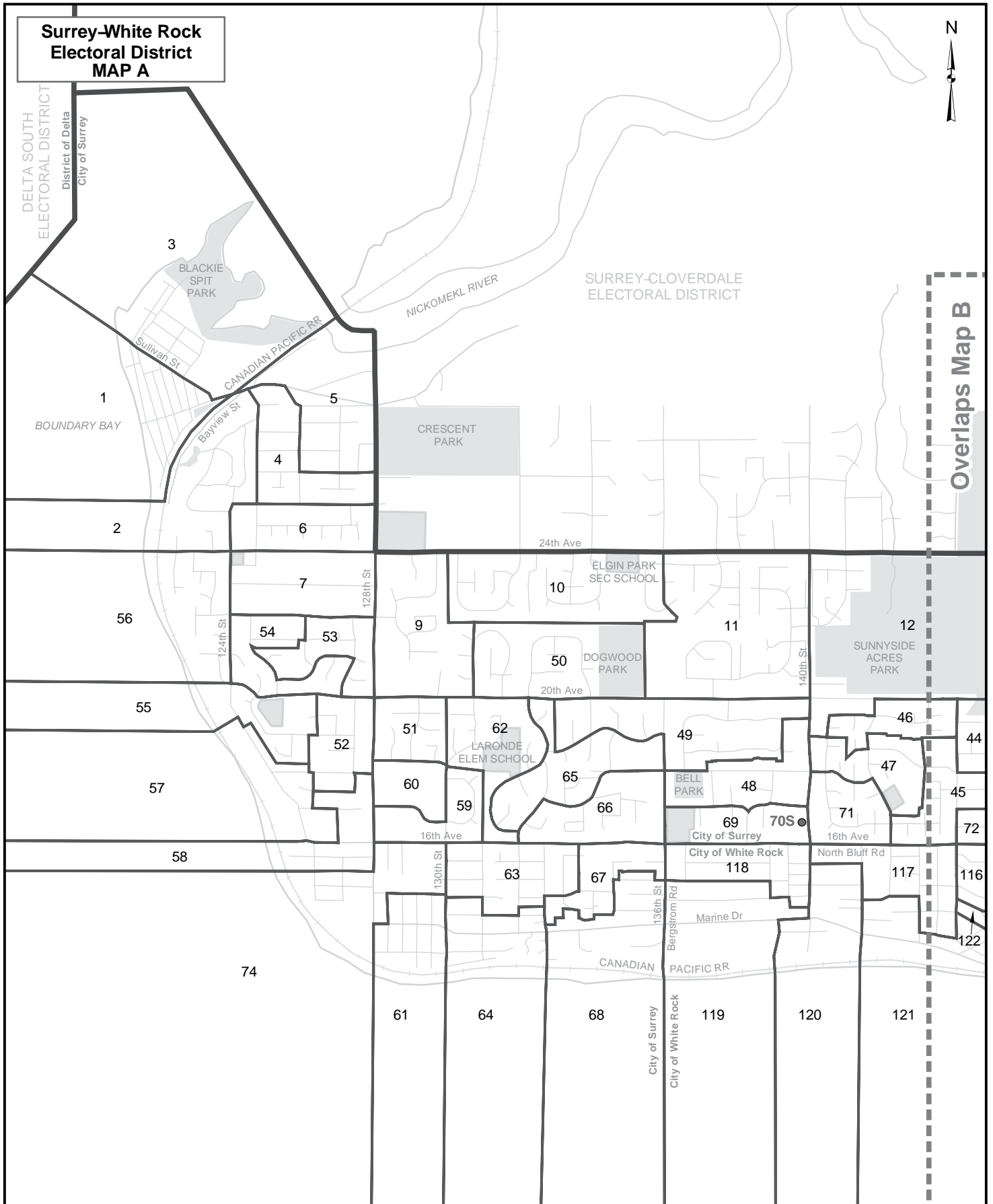
Total Valid Votes 15,654

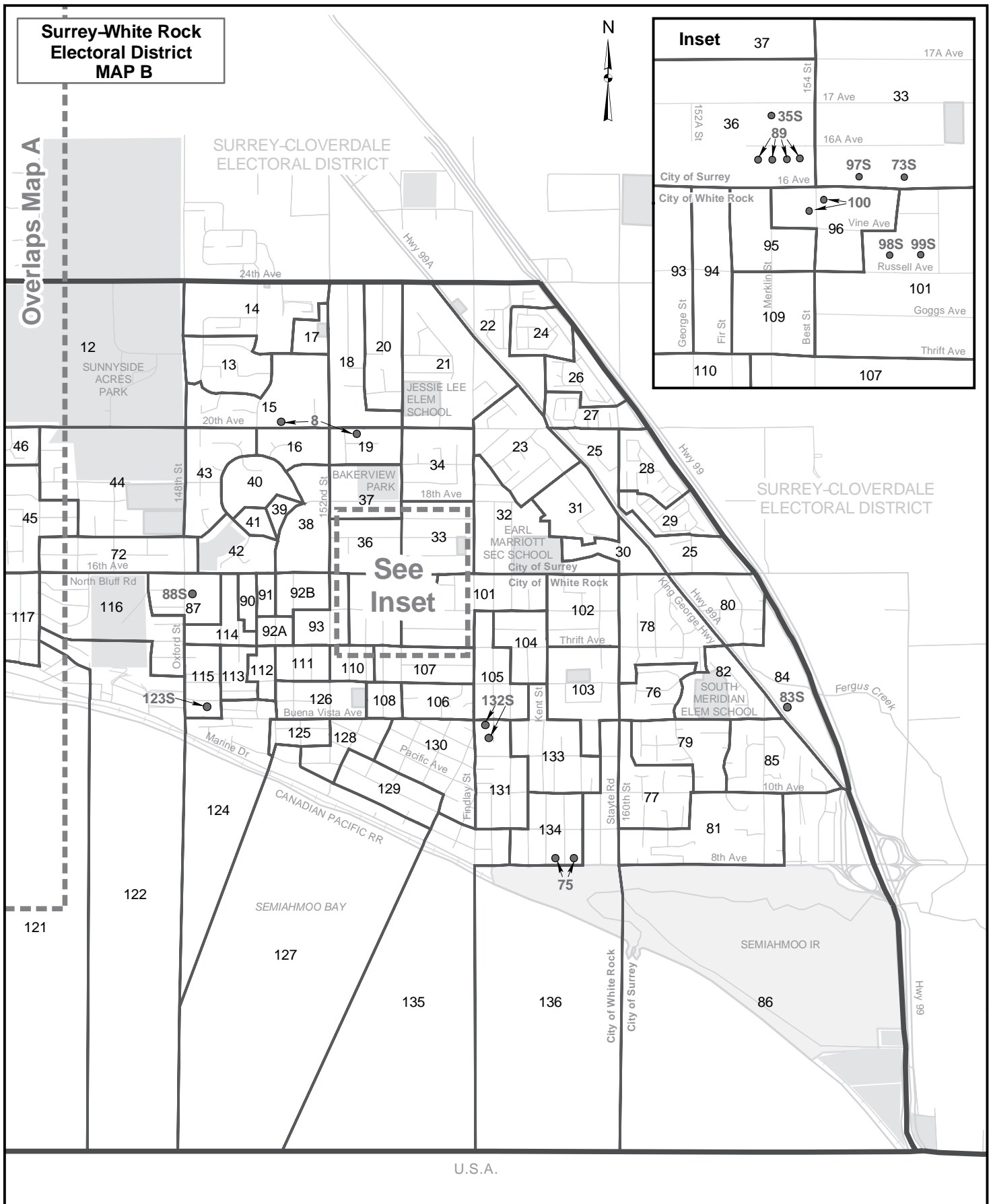
Rejected Ballots	418	2.60%	Ballots Cast
Registered Voters Who Voted	16,072	54.08%	Registered Voters

Registered Voters 29,718

*1 Voting Areas 23S, 24 and 25S combined

*2 Voting Areas 71S, 93, 94S and 95S combined





Advance Voting	Yes	No	Total Valid Votes	Rejected Ballots	Registered Voters
Mt Olive Lutheran Church	1,636	1,192	2,828	37	
General Voting Voting Area					
1	134	66	200	7	340
2	141	60	201	4	354
3	89	67	156	4	282
4	176	90	266	8	417
5	123	82	205	4	323
6	157	96	253	7	429
7	128	92	220	7	345
8	49	48	97	2	177
9	111	105	216	13	325
10	133	102	235	5	436
11	138	149	287	9	572
12	99	93	192	9	370
13	79	77	156	5	267
14	101	97	198	0	371
15	122	100	222	5	436
16	58	39	97	5	152
17	65	41	106	5	216
18	97	53	150	3	316
19	156	115	271	7	440
20	74	65	139	7	283
21	146	93	239	7	399
22	95	104	199	6	326
23	152	90	242	4	379
24	49	58	107	2	190
25	110	82	192	8	376
26	58	44	102	7	161
27	78	53	131	2	195
28	94	69	163	5	261
29	50	51	101	2	200
30	60	35	95	7	189
31	110	65	175	9	346
32	118	74	192	12	361
33	114	74	188	9	357
34	132	102	234	9	373
35S	24	26	50	2	68
36	83	85	168	8	405
37	137	77	214	9	383
38	54	37	91	4	267
39	58	72	130	6	240
40	93	67	160	18	364

Voting Area (continued)	Yes	No	Total Valid Votes	Rejected Ballots	Registered Voters
41	55	44	99	5	195
42	72	54	126	5	337
43	130	101	231	2	414
44	108	96	204	5	367
45	157	97	254	1	415
46	116	98	214	5	298
47	112	79	191	9	292
48	80	73	153	4	260
49	123	112	235	6	420
50	83	83	166	5	299
51	107	81	188	5	283
52	119	64	183	9	302
53	128	100	228	1	315
54	145	100	245	2	388
55	123	50	173	2	288
56	119	94	213	6	356
57	67	59	126	6	215
58	135	87	222	4	339
59	116	100	216	1	352
60	129	90	219	6	333
61	131	81	212	14	358
62	105	94	199	4	335
63	148	118	266	7	465
64	102	73	175	8	304
65	130	97	227	6	355
66	75	92	167	7	257
67	111	75	186	5	283
68	117	72	189	9	341
69	76	78	154	4	232
70S	37	14	51	5	98
71	111	101	212	7	334
72	147	62	209	5	368
73S	44	43	87	3	131
74	124	65	189	0	314
75	32	38	70	2	150
76	86	70	156	3	226
77	106	82	188	4	328
78	163	121	284	7	468
79	117	77	194	6	296
80	112	69	181	2	305

continued on next page

Surrey-White Rock
Electoral District

Voting Results

Voting Area (continued)	Yes	No	Total Valid Votes	Rejected Ballots	Registered Voters
81	133	100	233	11	415
82	72	43	115	4	167
83S	57	31	88	2	145
84	63	66	129	4	219
85	135	99	234	8	362
86	116	75	191	6	341
87	78	61	139	7	311
88S	30	11	41	3	66
89	57	26	83	5	150
90	102	64	166	2	326
91	67	51	118	4	288
92A	84	69	153	10	304
92B	63	60	123	3	206
93	70	87	157	0	261
94	70	48	118	3	344
95	51	47	98	4	279
96	59	46	105	5	201
97S *1	8	25	33	0	77
98S *1	-	-	-	-	39
99S	19	15	34	0	2
100	45	40	85	3	171
101	89	78	167	0	473
102	150	69	219	3	394
103	120	72	192	7	348
104	59	36	95	6	186
105	72	52	124	4	231
106	85	60	145	1	279
107	107	75	182	6	353
108	118	97	215	4	407
109	99	63	162	2	348
110	75	62	137	5	308
111	112	85	197	5	362
112	98	48	146	6	322
113	85	27	112	0	215
114	91	49	140	1	304
115	71	37	108	2	209
116	105	84	189	3	406
117	144	105	249	8	437
118	136	84	220	2	369
119	116	72	188	7	328

Voting Area (continued)	Yes	No	Total Valid Votes	Rejected Ballots	Registered Voters
120	92	50	142	3	272
121	88	60	148	5	318
122	117	66	183	4	402
123S *2	-	-	-	-	25
124	182	78	260	11	541
125	72	29	101	1	213
126	115	87	202	3	397
127	125	100	225	2	446
128	139	72	211	4	389
129	128	77	205	6	420
130	149	87	236	7	402
131	138	80	218	10	390
132S *2	30	45	75	7	113
133	136	75	211	6	446
134	125	94	219	5	417
135	110	45	155	0	387
136	140	66	206	2	444
Sub Totals	15,176	10,801	25,977	718	42,082
S. 98 Special	115	76	191	7	
S. 99 Absentee - in ED	371	184	555	15	
S. 100 Absentee - out of ED	138	78	216	12	
S. 101 Absentee - Advance	19	10	29	2	
S. 104 Voting in DEO office	168	118	286	1	
S. 106 Voting by mail	33	25	58	1	
Grand Totals	16,020	11,292	27,312	756	42,082
% of Valid Votes	58.66%	41.34%			

continued on next page

Summary:

Valid Votes - Advance & General	25,977	95.11%	Total Valid Votes
S. 98 Special	191	0.70%	Total Valid Votes
S. 99 Absentee - in ED	555	2.03%	Total Valid Votes
S. 100 Absentee - out of ED	216	0.79%	Total Valid Votes
S. 101 Absentee - Advance	29	0.11%	Total Valid Votes
S. 104 Voting in DEO office	286	1.05%	Total Valid Votes
S. 106 Voting by mail	58	0.21%	Total Valid Votes

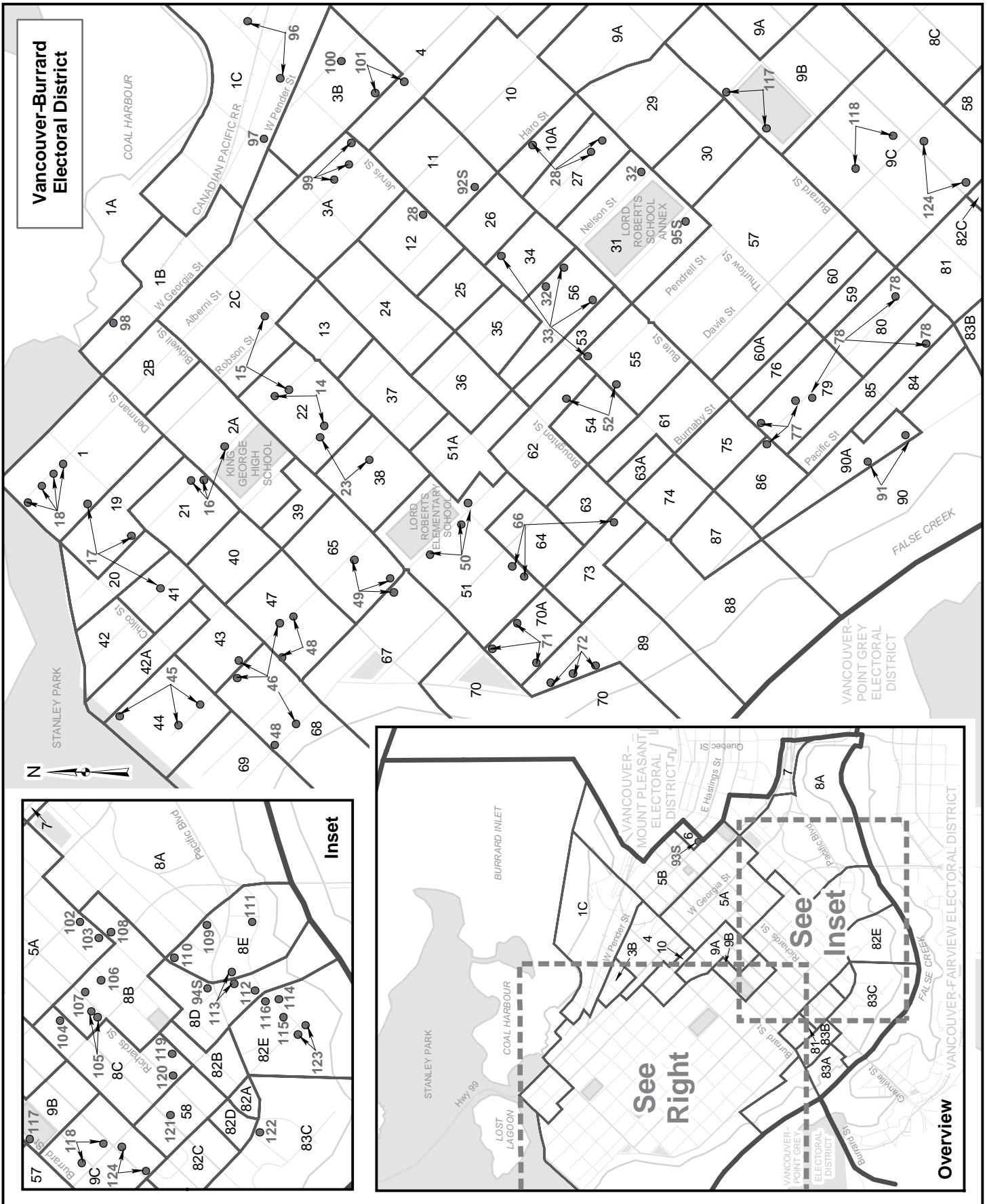
Total Valid Votes 27,312

Rejected Ballots	756	2.69%	Ballots Cast
Registered Voters Who Voted	28,068	66.70%	Registered Voters

Registered Voters 42,082

*1 Voting Areas 97S and 98S combined

*2 Voting Areas 123S and 132S combined



Advance Voting	Yes	No	Total Valid Votes	Rejected Ballots	Registered Voters	Voting Area (continued)	Yes	No	Total Valid Votes	Rejected Ballots	Registered Voters
Roundhouse Community Centre	999	710	1,709	30		22	131	50	181	3	445
Sunset Towers	1,285	657	1,942	41		23	61	23	84	2	240
General Voting Voting Area						24	94	43	137	2	314
1	125	77	202	6	506	25	97	61	158	7	385
1A	36	25	61	2	127	26	110	50	160	0	410
1B	134	95	229	6	547	27	104	42	146	2	415
1C	179	137	316	5	635	28	64	48	112	3	260
2A	103	32	135	5	377	29	151	71	222	4	565
2B	83	46	129	5	319	30	128	75	203	6	481
2C	115	67	182	9	443	31	109	46	155	5	341
3A	136	71	207	2	504	32	108	52	160	0	309
3B	147	60	207	1	527	33	100	44	144	7	367
4	72	58	130	4	567	34	144	60	204	3	456
5A	61	50	111	1	398	35	114	43	157	4	405
5B	70	28	98	0	444	36	149	37	186	5	347
6 *1	-	-	-	-	47	37	119	51	170	3	428
7 *1	98	45	143	8	342	38	137	56	193	4	433
8A	176	95	271	4	747	39	72	23	95	1	245
8B	158	80	238	5	689	40	139	46	185	2	369
8C	189	96	285	8	861	41	116	38	154	8	390
8D	144	97	241	13	606	42	109	35	144	0	275
8E	152	109	261	6	602	42A	136	30	166	4	368
9A	76	40	116	1	407	43	117	58	175	1	324
9B	130	71	201	1	539	44	116	52	168	2	351
9C	131	47	178	10	583	45	93	54	147	5	336
10	88	27	115	6	403	46	77	60	137	8	346
10A	52	29	81	0	230	47	125	56	181	15	410
11	75	37	112	4	398	48	108	68	176	8	416
12	104	53	157	5	409	49	124	67	191	8	364
13	100	50	150	2	416	50	129	52	181	6	414
14	62	31	93	7	408	51	142	46	188	7	367
15	53	35	88	3	394	51A	96	45	141	3	324
16	130	69	199	5	376	52	91	44	135	3	333
17	108	48	156	5	378	53	127	45	172	3	343
18	72	33	105	3	286	54	89	35	124	8	313
19	150	52	202	1	473	55	86	48	134	2	296
20	139	62	201	7	408	56	95	33	128	1	307
21	134	41	175	8	387	57	137	55	192	2	475
						58	207	104	311	10	759
						59	139	81	220	4	410

continued on next page

Voting Area (continued)	Yes	No	Total Valid Votes	Rejected Ballots	Registered Voters	Voting Area (continued)	Yes	No	Total Valid Votes	Rejected Ballots	Registered Voters
60	81	30	111	2	260	90A	77	38	115	1	296
60A	109	41	150	4	338	91	104	61	165	5	339
61	128	56	184	6	454	92S *2	35	16	51	0	133
62	153	66	219	5	448	93S *3	37	34	71	6	83
63	64	25	89	2	248	94S *3	-	-	-	-	133
63A	63	22	85	5	203	95S *2	-	-	-	-	23
64	103	43	146	4	409	96	126	77	203	7	397
65	94	35	129	1	308	97	41	25	66	5	181
66	112	55	167	1	404	98	19	26	45	1	78
67	100	62	162	11	307	99	95	69	164	4	446
68	132	57	189	7	349	100	54	35	89	1	247
69	109	72	181	9	394	101	81	51	132	3	394
70	56	19	75	1	240	102	46	25	71	0	157
70A	66	32	98	3	237	103	44	36	80	0	182
71	95	55	150	2	364	104	46	16	62	3	179
72	122	45	167	16	414	105	64	36	100	1	267
73	142	56	198	8	419	106	48	33	81	4	270
74	124	47	171	1	415	107	30	33	63	1	205
75	125	52	177	5	367	108	43	22	65	0	218
76	91	54	145	2	359	109	66	34	100	4	313
77	101	34	135	4	331	110	42	23	65	3	216
78	127	61	188	2	424	111	47	58	105	0	232
79	111	45	156	3	372	112	49	37	86	4	218
80	127	67	194	0	446	113	81	68	149	8	384
81	143	60	203	3	583	114	32	23	55	2	181
82A	75	43	118	1	324	115	65	22	87	1	208
82B	125	72	197	9	492	116	31	30	61	4	178
82C	97	46	143	6	460	117	93	59	152	5	401
82D	102	71	173	3	501	118	112	66	178	0	406
82E	83	84	167	6	440	119	51	23	74	1	177
83A	95	89	184	6	554	120	29	24	53	1	193
83B	59	34	93	6	337	121	47	22	69	2	212
83C	113	77	190	6	833	122	84	62	146	2	214
84	104	49	153	5	350	123	49	54	103	1	234
85	114	54	168	6	510	124	65	33	98	2	294
86	101	49	150	1	410	Sub Totals	16,793	8,794	25,587	660	55,201
87	87	65	152	0	393						
88	146	62	208	8	460						
89	97	52	149	2	334						
90	128	98	226	6	502						

continued on next page

	Yes	No	Total Valid Votes	Rejected Ballots	Registered Voters
S. 98 Special	70	23	93	4	
S. 99 Absentee - in ED	805	378	1,183	46	
S. 100 Absentee - out of ED	222	75	297	10	
S. 101 Absentee - Advance	25	8	33	0	
S. 104 Voting in DEO office	125	76	201	2	
S. 106 Voting by mail	55	28	83	0	
Grand Totals	18,095	9,382	27,477	722	55,201
% of Valid Votes	65.86%	34.14%			

Summary:

Valid Votes - Advance & General	25,587	93.12%	Total Valid Votes
S. 98 Special	93	0.34%	Total Valid Votes
S. 99 Absentee - in ED	1,183	4.31%	Total Valid Votes
S. 100 Absentee - out of ED	297	1.08%	Total Valid Votes
S. 101 Absentee - Advance	33	0.12%	Total Valid Votes
S. 104 Voting in DEO office	201	0.73%	Total Valid Votes
S. 106 Voting by mail	83	0.30%	Total Valid Votes

Total Valid Votes 27,477

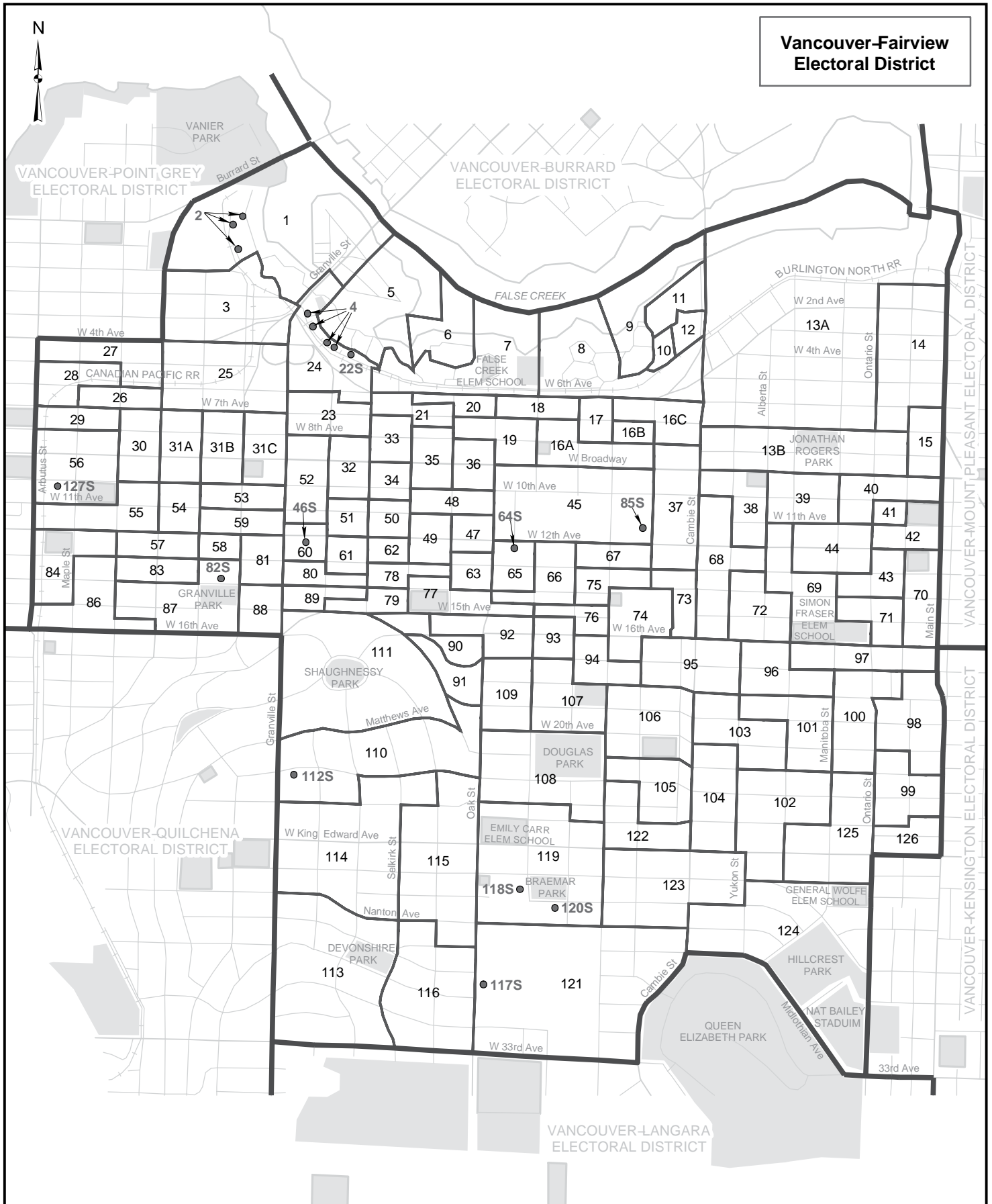
Rejected Ballots 722 2.56% Ballots Cast
Registered Voters Who Voted 28,199 51.08% Registered Voters

Registered Voters 55,201

*1 Voting Areas 6 and 7 combined

*2 Voting Areas 92S and 95S combined

*3 Voting Areas 93S and 94S combined



Voting Results

Vancouver-Fairview
Electoral District

Advance Voting	Yes	No	Total Valid Votes	Rejected Ballots	Registered Voters	Voting Area (continued)	Yes	No	Total Valid Votes	Rejected Ballots	Registered Voters
Heart and Stroke Foundation	1,203	724	1,927	52		31C	75	51	126	3	284
Ukrainian Orthodox Auditorium	622	334	956	14		32	100	43	143	0	327
						33	85	49	134	12	330
						34	73	42	115	6	308
						35	112	52	164	9	381
						36	90	24	114	1	251
						37	131	91	222	11	628
						38	100	63	163	4	387
						39	127	45	172	2	388
						40	146	54	200	4	397
						41	92	34	126	2	254
						42	54	27	81	5	278
						43	149	52	201	5	418
						44	168	61	229	7	484
						45	83	45	128	3	302
						46S	27	28	55	4	91
						47	125	49	174	6	386
						48	146	56	202	2	422
						49	120	49	169	2	467
						50	106	42	148	8	368
						51	145	56	201	5	440
						52	107	50	157	2	393
						53	116	45	161	8	398
						54	114	69	183	5	409
						55	163	119	282	7	521
						56	150	47	197	8	388
						57	110	55	165	2	331
						58	126	69	195	2	290
						59	165	88	253	9	451
						60	69	40	109	4	205
						61	122	60	182	3	382
						62	68	30	98	1	241
						63	127	61	188	8	366
						64S	44	39	83	3	165
						65	84	52	136	4	351
						66	114	74	188	13	439
						67	65	67	132	3	226
						68	117	46	163	5	358
						69	141	54	195	1	392
						70	141	49	190	4	460
General Voting Voting Area											
1	76	75	151	6	301						
2	98	100	198	4	393						
3	151	85	236	10	460						
4	177	70	247	8	386						
5	179	57	236	5	413						
6	73	46	119	3	267						
7	204	96	300	7	449						
8	174	68	242	3	427						
9	125	68	193	5	382						
10	96	84	180	5	365						
11	138	87	225	6	489						
12	92	28	120	7	262						
13A	55	24	79	1	209						
13B *1	80	23	103	6	225						
14 *1	-	-	-	-	81						
15	81	18	99	3	280						
16A	72	45	117	7	264						
16B	72	51	123	3	262						
16C	96	53	149	9	302						
17	117	60	177	5	349						
18	142	67	209	4	426						
19	137	65	202	5	410						
20	83	55	138	2	296						
21	122	60	182	4	374						
22S *2	18	9	27	2	88						
23	184	131	315	5	574						
24	162	114	276	5	598						
25	122	70	192	5	462						
26	176	72	248	5	503						
27	140	90	230	6	472						
28	121	59	180	4	347						
29	128	63	191	4	325						
30	135	66	201	4	398						
31A	62	36	98	3	250						
31B	76	42	118	3	265						

continued on next page

Voting Area (continued)	Yes	No	Total Valid Votes	Rejected Ballots	Registered Voters
71	147	49	196	5	459
72	138	55	193	9	411
73	127	85	212	10	476
74	161	88	249	9	496
75	124	85	209	7	402
76	112	66	178	6	320
77	143	78	221	6	432
78	131	80	211	11	412
79	121	89	210	6	406
80	103	51	154	2	342
81	108	53	161	8	361
82S *3	-	-	-	-	63
83	119	64	183	1	393
84	102	48	150	3	284
85S *3	45	30	75	6	102
86	124	102	226	6	431
87	101	77	178	9	400
88	97	58	155	6	347
89	92	56	148	5	308
90	45	32	77	4	167
91	55	23	78	4	199
92	120	73	193	7	415
93	116	44	160	4	312
94	109	54	163	6	353
95	145	74	219	1	460
96	114	67	181	6	345
97	165	64	229	5	462
98	148	60	208	9	415
99	200	68	268	7	459
100	127	78	205	5	403
101	137	57	194	2	384
102	144	94	238	17	489
103	118	64	182	9	392
104	132	72	204	4	406
105	130	74	204	2	417
106	141	100	241	7	495
107	92	63	155	6	312
108	158	97	255	1	514
109	117	43	160	8	376
110	81	74	155	7	371
111	102	104	206	9	384
112S *2	-	-	-	-	16
113	80	73	153	5	354
114	105	109	214	6	402
115	112	105	217	6	472

Voting Area (continued)	Yes	No	Total Valid Votes	Rejected Ballots	Registered Voters
116	79	67	146	4	342
117S *4	34	23	57	1	114
118S *4	-	-	-	-	1
119	135	94	229	0	426
120S *3	-	-	-	-	44
121	86	82	168	4	383
122	55	31	86	2	177
123	107	99	206	4	377
124	135	133	268	10	463
125	143	94	237	9	425
126	82	42	124	8	248
127S *4	-	-	-	-	49
Sub Totals	16,130	8,967	25,097	727	46,379

S. 98 Special	41	33	74	5	
S. 99 Absentee - in ED	709	288	997	36	
S. 100 Absentee - out of ED	244	78	322	7	
S. 101 Absentee - Advance	27	15	42	3	
S. 104 Voting in DEO office	193	126	319	4	
S. 106 Voting by mail	59	38	97	0	
Grand Totals	17,403	9,545	26,948	782	46,379
% of Valid Votes	64.58%	35.42%			

Summary:

Valid Votes - Advance & General	25,097	93.13%	Total Valid Votes
S. 98 Special	74	0.27%	Total Valid Votes
S. 99 Absentee - in ED	997	3.70%	Total Valid Votes
S. 100 Absentee - out of ED	322	1.19%	Total Valid Votes
S. 101 Absentee - Advance	42	0.17%	Total Valid Votes
S. 104 Voting in DEO office	319	1.18%	Total Valid Votes
S. 106 Voting by mail	97	0.36%	Total Valid Votes

Total Valid Votes 26,948

Rejected Ballots 782 2.82% Ballots Cast
Registered Voters Who Voted 27,730 59.79% Registered Voters

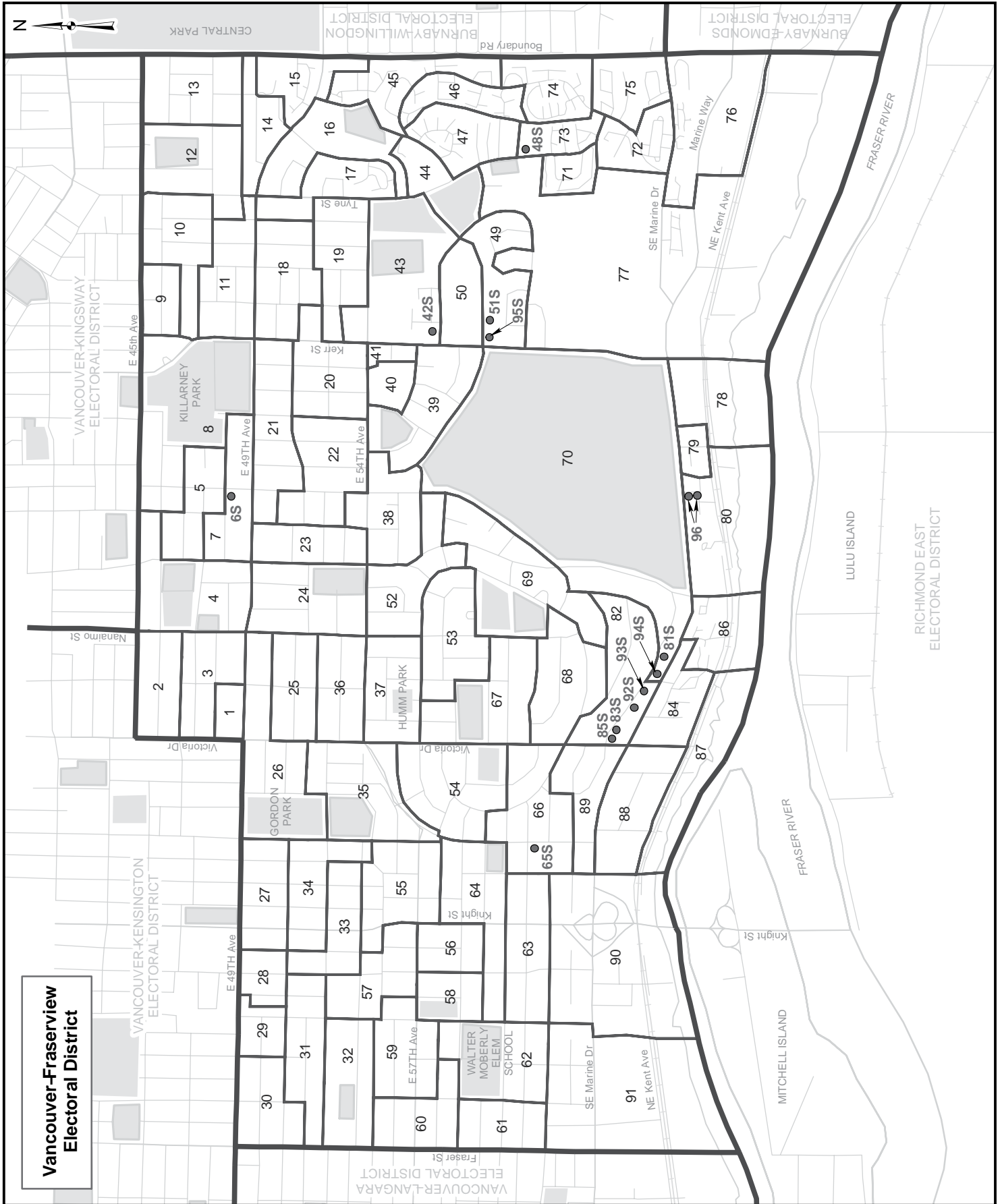
Registered Voters 46,379

*1 Voting Areas 13B and 14 combined

*2 Voting Areas 22S and 112S combined

*3 Voting Areas 82S, 85S and 120S combined

*4 Voting Areas 117S, 118S and 127S combined



**Vancouver-Fraserview
Electoral District**

**Vancouver-Fraserview
Electoral District**

Voting Results

Advance Voting	Yes	No	Total Valid Votes	Rejected Ballots	Registered Voters	Voting Area (continued)	Yes	No	Total Valid Votes	Rejected Ballots	Registered Voters
Boys and Girls Club	697	706	1,403	23		36	99	116	215	7	457
Champlain Heights Community Centre	523	468	991	26		37	74	126	200	12	446
						38	101	115	216	6	393
						39	110	136	246	7	438
						40	99	52	151	2	353
General Voting Voting Area						41	21	21	42	3	84
1	23	17	40	3	103	42S *1	-	-	-	-	60
2	78	132	210	24	450	43	141	126	267	2	680
3	72	121	193	12	430	44	98	67	165	5	292
4	114	116	230	1	450	45	109	112	221	9	405
5	70	128	198	0	418	46	112	73	185	6	386
6S *1	40	31	71	5	58	47	137	110	247	5	475
7	100	77	177	8	370	48S	30	20	50	3	87
8	64	117	181	6	408	49	102	110	212	5	410
9	52	73	125	5	273	50	79	86	165	7	374
10	104	106	210	9	506	51S *2	-	-	-	-	46
11	91	106	197	6	441	52	118	96	214	4	478
12	116	113	229	6	416	53	83	105	188	14	458
13	118	132	250	0	505	54	130	129	259	10	579
14	116	113	229	10	453	55	88	86	174	2	492
15	123	104	227	0	418	56	57	52	109	6	245
16	107	111	218	21	482	57	107	110	217	6	473
17	112	111	223	10	420	58	61	35	96	0	221
18	94	98	192	9	427	59	143	116	259	10	541
19	99	84	183	12	482	60	176	94	270	7	527
20	100	95	195	9	426	61	134	75	209	10	449
21	110	105	215	10	455	62	139	103	242	14	460
22	95	102	197	10	459	63	126	150	276	15	579
23	92	88	180	9	389	64	113	110	223	16	551
24	119	133	252	22	490	65S	23	12	35	1	156
25	103	132	235	9	484	66	85	87	172	3	429
26	99	112	211	8	558	67	88	109	197	6	482
27	74	106	180	5	507	68	103	112	215	4	489
28	48	64	112	8	236	69	107	134	241	12	457
29	55	54	109	1	264	70	89	95	184	4	376
30	101	125	226	12	482	71	112	81	193	7	376
31	140	126	266	6	567	72	138	67	205	4	436
32	157	128	285	16	475	73	90	63	153	6	343
33	79	92	171	8	428	74	131	68	199	2	359
34	75	71	146	0	453	75	147	77	224	2	406
35	78	96	174	13	531						

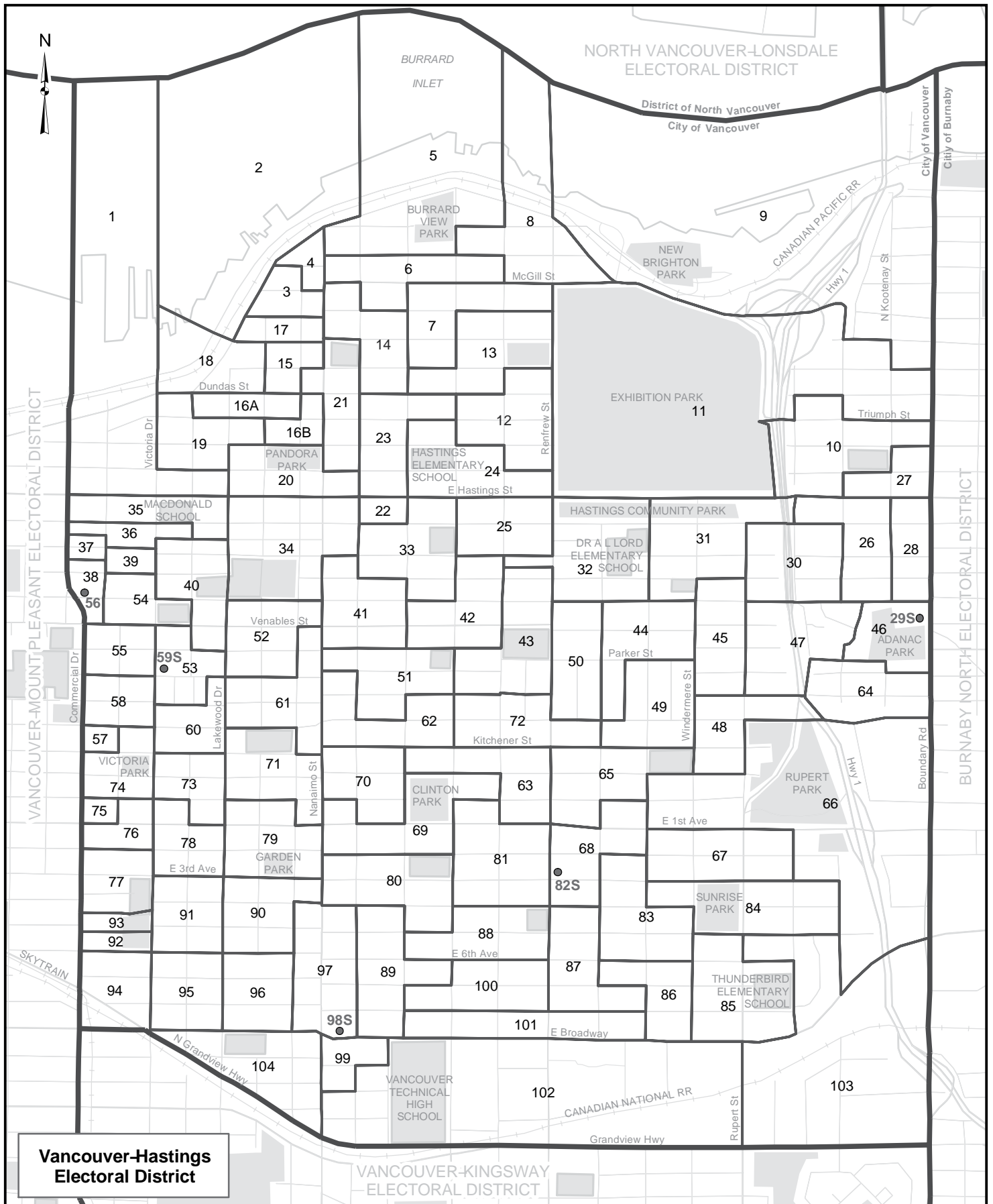
continued on next page

Voting Area (continued)	Yes	No	Total Valid Votes	Rejected Ballots	Registered Voters
76	131	70	201	5	457
77	87	104	191	5	427
78	95	68	163	4	465
79	86	45	131	8	402
80	99	70	169	8	444
81S *3	32	19	51	2	68
82	79	97	176	8	351
83S *4	-	-	-	-	35
84	94	65	159	8	378
85S *4	16	11	27	0	124
86	100	48	148	3	303
87	139	76	215	10	469
88	65	37	102	2	259
89	59	65	124	1	300
90	118	91	209	10	447
91	128	93	221	7	488
92S *3	-	-	-	-	19
93S *3	-	-	-	-	26
94S *3	-	-	-	-	34
95S *2	16	13	29	0	35
96	34	25	59	3	219
Sub Totals	9,716	9,126	18,842	670	36,212

S. 98 Special	42	29	71	3	
S. 99 Absentee - in ED	344	239	583	30	
S. 100 Absentee - out of ED	196	124	320	13	
S. 101 Absentee - Advance	29	8	37	2	
S. 104 Voting in DEO office	69	43	112	3	
S. 106 Voting by mail	12	15	27	1	
Grand Totals	10,408	9,584	19,992	722	36,212
% of Valid Votes	52.06%	47.94%			

Summary:			
Valid Votes - Advance & General	18,842	94.25%	Total Valid Votes
S. 98 Special	71	0.36%	Total Valid Votes
S. 99 Absentee - in ED	583	2.92%	Total Valid Votes
S. 100 Absentee - out of ED	320	1.60%	Total Valid Votes
S. 101 Absentee - Advance	37	0.18%	Total Valid Votes
S. 104 Voting in DEO office	112	0.56%	Total Valid Votes
S. 106 Voting by mail	27	0.13%	Total Valid Votes
Total Valid Votes	19,992		
Rejected Ballots	722	3.49%	Ballots Cast
Registered Voters Who Voted	20,714	57.20%	Registered Voters
Registered Voters	36,212		

- *1 Voting Areas 6S and 42S combined
- *2 Voting Areas 51S and 95S combined
- *3 Voting Areas 81S, 92S, 93S and 94S combined
- *4 Voting Areas 83S and 85S combined



Advance Voting	Yes	No	Total Valid Votes	Rejected Ballots	Registered Voters
Broadway Church	370	303	673	20	
Templeton Pool	709	381	1,090	11	
General Voting Voting Area					
1	61	24	85	0	272
2	60	18	78	4	252
3	137	48	185	3	462
4	87	49	136	2	235
5	121	42	163	0	364
6	93	79	172	21	419
7	149	63	212	12	446
8	130	55	185	7	404
9	132	73	205	7	361
10	106	99	205	5	370
11	134	110	244	10	460
12	137	99	236	13	484
13	153	74	227	13	428
14	127	70	197	19	397
15	68	37	105	1	406
16A	77	44	121	2	401
16B	85	45	130	3	348
17	76	47	123	1	380
18	101	61	162	6	480
19	103	45	148	4	450
20	116	37	153	10	452
21	123	54	177	9	426
22	56	24	80	2	171
23	107	71	178	3	366
24	115	80	195	14	425
25	71	62	133	0	285
26	97	85	182	6	374
27	32	25	57	1	142
28	59	47	106	2	228
29S *1	-	-	-	-	74
30	96	64	160	8	377
31	106	90	196	5	392
32	114	75	189	5	428
33	127	86	213	9	441
34	128	73	201	4	524
35	106	63	169	14	391
36	112	57	169	15	455
37	59	28	87	2	215
38	101	35	136	4	311
39	83	33	116	2	287

Voting Area (continued)	Yes	No	Total Valid Votes	Rejected Ballots	Registered Voters
40	159	71	230	5	473
41	93	92	185	13	479
42	104	105	209	9	449
43	109	92	201	16	429
44	105	128	233	9	488
45	93	74	167	12	453
46	105	56	161	1	293
47	107	69	176	0	451
48	87	96	183	5	363
49	101	108	209	4	409
50	86	88	174	6	433
51	131	94	225	14	462
52	119	94	213	5	475
53	143	51	194	6	382
54	140	50	190	6	496
55	137	26	163	3	415
56	29	25	54	10	158
57 *2	42	13	55	0	85
58	154	36	190	2	428
59S *3	28	17	45	1	39
60	158	61	219	11	447
61	150	95	245	3	465
62	110	86	196	14	378
63	110	75	185	5	372
64	87	78	165	3	451
65	102	96	198	25	405
66	86	73	159	4	419
67	96	73	169	5	421
68	84	68	152	9	365
69	83	77	160	9	308
70	94	68	162	7	310
71	136	78	214	15	430
72	96	83	179	13	376
73	149	58	207	5	419
74	138	29	167	0	369
75 *2	-	-	-	-	73
76	80	30	110	7	266
77	155	40	195	7	366
78	77	39	116	7	399
79	116	80	196	10	388

continued on next page

Voting Area (continued)	Yes	No	Total Valid Votes	Rejected Ballots	Registered Voters
80	98	110	208	13	446
81	107	120	227	10	429
82S *3	-	-	-	-	41
83	98	96	194	3	440
84	101	79	180	4	436
85	94	106	200	3	463
86	79	73	152	8	342
87	79	87	166	8	411
88	90	79	169	0	379
89	125	97	222	5	448
90	128	68	196	3	374
91	173	55	228	7	402
92	39	19	58	2	105
93	29	12	41	0	75
94	140	41	181	0	356
95	148	49	197	4	401
96	168	86	254	0	467
97	119	85	204	10	556
98S *1	37	16	53	1	80
99	95	89	184	3	537
100	88	89	177	15	411
101	109	73	182	4	513
102	90	89	179	2	397
103	124	80	204	27	492
104	100	90	190	14	434
Sub Totals	11,661	7,415	19,076	711	39,105

S. 98 Special	31	17	48	2	
S. 99 Absentee - in ED	631	272	903	37	
S. 100 Absentee - out of ED	213	104	317	16	
S. 101 Absentee - Advance	52	22	74	3	
S. 104 Voting in DEO office	69	34	103	3	
S. 106 Voting by mail	23	13	36	2	
Grand Totals	12,680	7,877	20,557	774	39,105
% of Valid Votes	61.68%	38.32%			

Summary:

Valid Votes - Advance & General	19,076	92.80%	Total Valid Votes
S. 98 Special	48	0.23%	Total Valid Votes
S. 99 Absentee - in ED	903	4.39%	Total Valid Votes
S. 100 Absentee - out of ED	317	1.54%	Total Valid Votes
S. 101 Absentee - Advance	74	0.36%	Total Valid Votes
S. 104 Voting in DEO office	103	0.50%	Total Valid Votes
S. 106 Voting by mail	36	0.18%	Total Valid Votes

Total Valid Votes 20,557

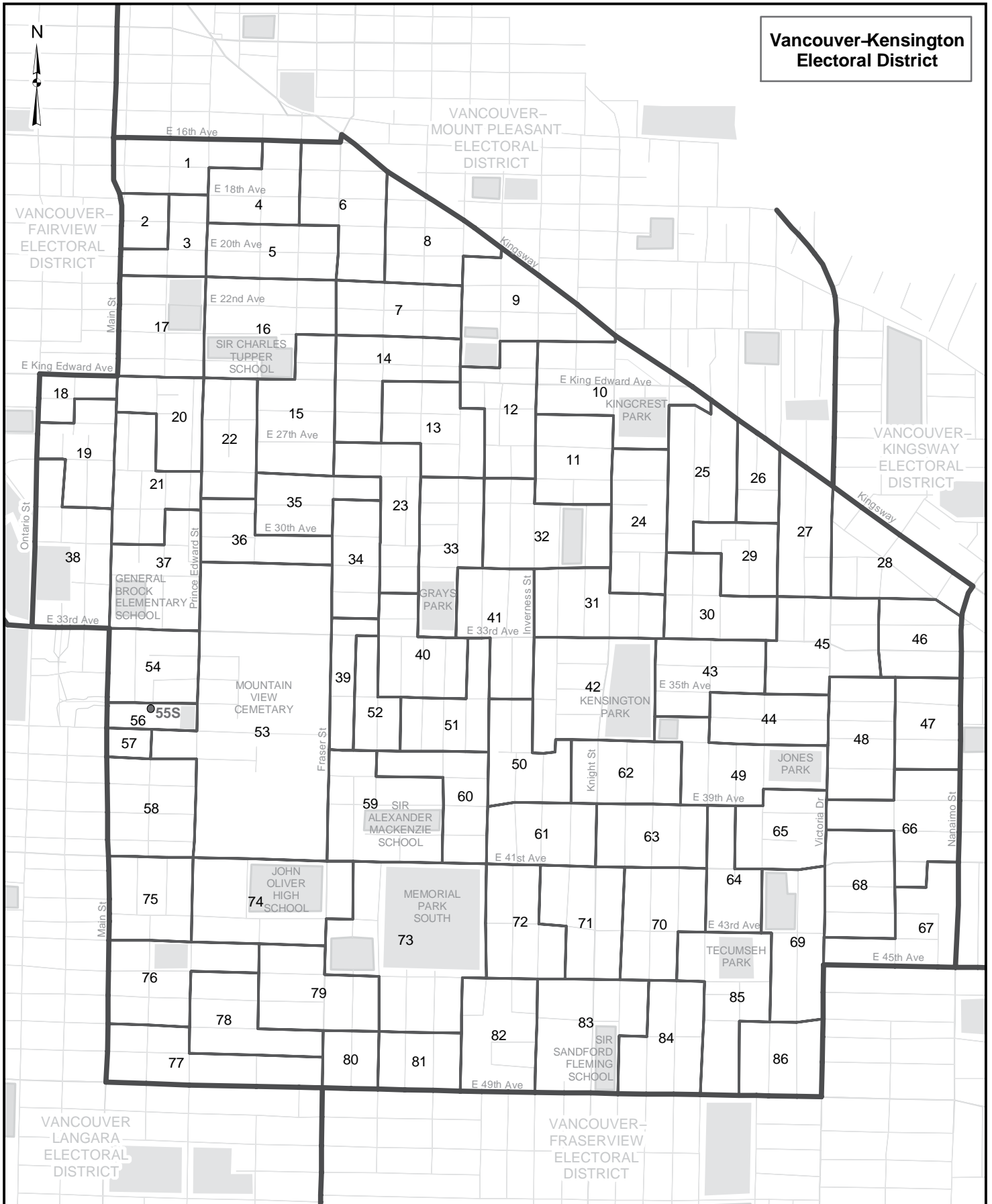
Rejected Ballots	774	3.63%	Ballots Cast
Registered Voters Who Voted	21,331	54.55%	Registered Voters

Registered Voters 39,105

*1 Voting Areas 29S and 98S combined

*2 Voting Areas 57 and 75 combined

*3 Voting Areas 59S and 82S combined



Advance Voting	Yes	No	Total Valid Votes	Rejected Ballots	Registered Voters
Holy Family Parish Church Hall	990	832	1,822	70	
General Voting Voting Area					
1	138	68	206	8	457
2	112	48	160	7	386
3	118	56	174	7	341
4	83	86	169	0	452
5	130	100	230	13	481
6	176	114	290	9	605
7	174	92	266	9	451
8	111	65	176	7	393
9	80	46	126	2	441
10	106	64	170	32	429
11	82	155	237	17	458
12	244	95	339	9	419
13	48	46	94	5	510
14	133	98	231	4	501
15	168	115	283	14	541
16	140	110	250	5	467
17	149	83	232	5	422
18	67	35	102	2	227
19	148	66	214	9	432
20	142	73	215	5	413
21	130	92	222	10	491
22	142	63	205	8	446
23	147	88	235	4	453
24	91	80	171	14	385
25	97	83	180	17	507
26	53	29	82	7	241
27	95	108	203	10	448
28	128	111	239	4	647
29	55	90	145	0	286
30	68	75	143	8	433
31	105	117	222	15	475
32	138	133	271	17	486
33	132	55	187	4	407
34	127	78	205	9	480
35	107	83	190	9	378
36	137	62	199	0	368
37	182	72	254	3	461
38	194	124	318	15	503
39	81	36	117	5	273
40	133	93	226	5	456

Voting Area (continued)	Yes	No	Total Valid Votes	Rejected Ballots	Registered Voters
41	127	105	232	15	520
42	98	88	186	12	430
43	120	98	218	9	460
44	92	88	180	14	398
45	109	85	194	10	505
46	90	109	199	13	447
47	72	65	137	5	418
48	102	72	174	21	461
49	114	121	235	1	528
50	128	83	211	12	406
51	168	96	264	13	454
52	84	61	145	0	293
53	169	77	246	7	428
54	139	86	225	12	434
55S	21	9	30	10	86
56	106	59	165	9	309
57	33	16	49	0	89
58	141	101	242	4	471
59	141	98	239	5	472
60	122	147	269	8	476
61	97	99	196	8	411
62	120	77	197	7	390
63	89	93	182	15	372
64	60	66	126	1	433
65	122	121	243	8	553
66	105	107	212	18	467
67	80	111	191	10	474
68	83	82	165	25	433
69	100	114	214	12	470
70	89	108	197	8	468
71	80	79	159	18	432
72	67	103	170	10	431
73	98	96	194	12	419
74	162	94	256	11	501
75	124	71	195	8	366
76	130	120	250	19	497
77	123	97	220	3	477
78	117	81	198	7	380
79	111	83	194	12	475
80	69	52	121	6	241

continued on next page

Voting Area (continued)	Yes	No	Total Valid Votes	Rejected Ballots	Registered Voters
81	72	87	159	7	324
82	64	110	174	10	368
83	90	75	165	19	392
84	118	94	212	11	470
85	87	134	221	11	476
86	78	101	179	17	455
Sub Totals	10,592	8,238	18,830	876	36,710

S. 98 Special	23	11	34	2	
S. 99 Absentee - in ED	308	189	497	44	
S. 100 Absentee - out of ED	256	129	385	19	
S. 101 Absentee - Advance	18	16	34	0	
S. 104 Voting in DEO office	51	30	81	0	
S. 106 Voting by mail	35	14	49	3	
Grand Totals	11,283	8,627	19,910	944	36,710
% of Valid Votes	56.67%	43.33%			

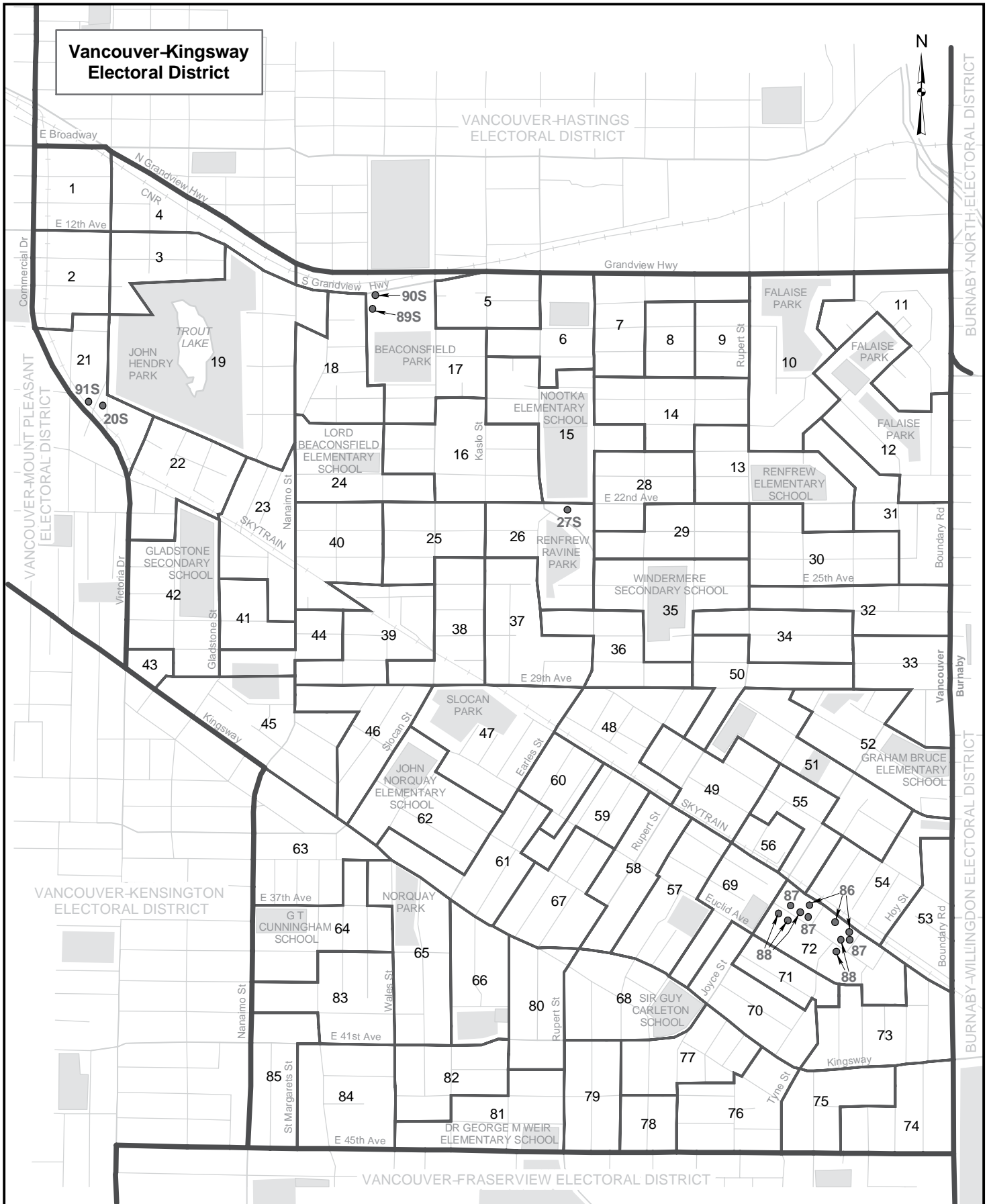
Summary:

Valid Votes - Advance & General	18,830	94.58%	Total Valid Votes
S. 98 Special	34	0.17%	Total Valid Votes
S. 99 Absentee - in ED	497	2.50%	Total Valid Votes
S. 100 Absentee - out of ED	385	1.93%	Total Valid Votes
S. 101 Absentee - Advance	34	0.17%	Total Valid Votes
S. 104 Voting in DEO office	81	0.40%	Total Valid Votes
S. 106 Voting by mail	49	0.25%	Total Valid Votes

Total Valid Votes 19,910

Rejected Ballots 944 4.53% Ballots Cast
Registered Voters Who Voted 20,854 56.81% Registered Voters

Registered Voters 36,710



Voting Results

Vancouver-Kingsway
Electoral District

Advance Voting	Yes	No	Total Valid Votes	Rejected Ballots	Registered Voters
District Electoral Office	944	792	1,736	45	
General Voting Voting Area					
1	84	57	141	1	398
2	127	65	192	7	489
3	88	35	123	3	303
4	83	27	110	0	230
5	146	81	227	14	448
6	76	84	160	9	316
7	93	91	184	19	396
8	50	49	99	0	184
9	64	57	121	7	252
10	107	103	210	11	418
11	123	88	211	14	433
12	115	117	232	7	481
13	79	110	189	4	373
14	127	152	279	15	545
15	77	107	184	8	372
16	93	118	211	28	463
17	79	66	145	10	337
18	96	113	209	5	428
19	127	82	209	10	492
20S *1	-	-	-	-	28
21	139	59	198	13	430
22	139	93	232	17	478
23	144	104	248	7	479
24	86	106	192	20	416
25	67	98	165	12	374
26	62	66	128	9	294
27S *1	32	33	65	1	31
28	97	99	196	6	411
29	114	96	210	12	405
30	119	120	239	10	498
31	109	83	192	21	382
32	81	78	159	4	393
33	95	99	194	7	430
34	97	111	208	0	437
35	105	99	204	20	419
36	76	102	178	8	410
37	115	90	205	9	448
38	105	83	188	21	459
39	132	74	206	6	466
40	124	92	216	9	456

Voting Area (continued)	Yes	No	Total Valid Votes	Rejected Ballots	Registered Voters
41	67	58	125	17	271
42	119	117	236	5	482
43 *2	-	-	-	-	12
44 *2	76	46	122	2	223
45	104	111	215	11	622
46	128	109	237	14	486
47	103	124	227	3	564
48	138	84	222	5	506
49	107	150	257	15	497
50	103	93	196	14	435
51	130	120	250	16	515
52	139	112	251	3	514
53	163	116	279	10	639
54	112	90	202	10	459
55	65	83	148	4	319
56	97	80	177	21	547
57	92	72	164	5	440
58	79	59	138	7	464
59	80	49	129	5	410
60	66	54	120	5	324
61	63	58	121	9	400
62	157	138	295	24	677
63	122	123	245	15	526
64	70	129	199	13	440
65	99	95	194	20	445
66	85	59	144	3	351
67	106	57	163	12	544
68	102	72	174	8	512
69	74	66	140	7	446
70	102	61	163	2	473
71	61	51	112	5	300
72	126	70	196	11	557
73	93	63	156	12	504
74	78	85	163	7	414
75	95	56	151	6	402
76	130	82	212	15	465
77	101	75	176	20	476
78	42	44	86	4	198
79	66	93	159	9	395
80	53	68	121	14	365

continued on next page

Voting Area (continued)	Yes	No	Total Valid Votes	Rejected Ballots	Registered Voters
81	124	134	258	0	470
82	104	92	196	15	396
83	100	100	200	6	388
84	118	99	217	1	472
85	65	89	154	8	386
86	51	31	82	4	334
87	44	42	86	6	340
88	68	61	129	2	401
89S *1	-	-	-	-	31
90S	29	14	43	0	80
91S *1	-	-	-	-	30
Sub Totals	9,312	8,113	17,425	859	36,449

S. 98 Special	0	0	0	0	
S. 99 Absentee - in ED	311	209	520	30	
S. 100 Absentee - out of ED	270	155	425	15	
S. 101 Absentee - Advance	15	13	28	2	
S. 104 Voting in DEO office	42	37	79	6	
S. 106 Voting by mail	24	14	38	0	
Grand Totals	9,974	8,541	18,515	912	36,449
% of Valid Votes	53.87%	46.13%			

Summary:

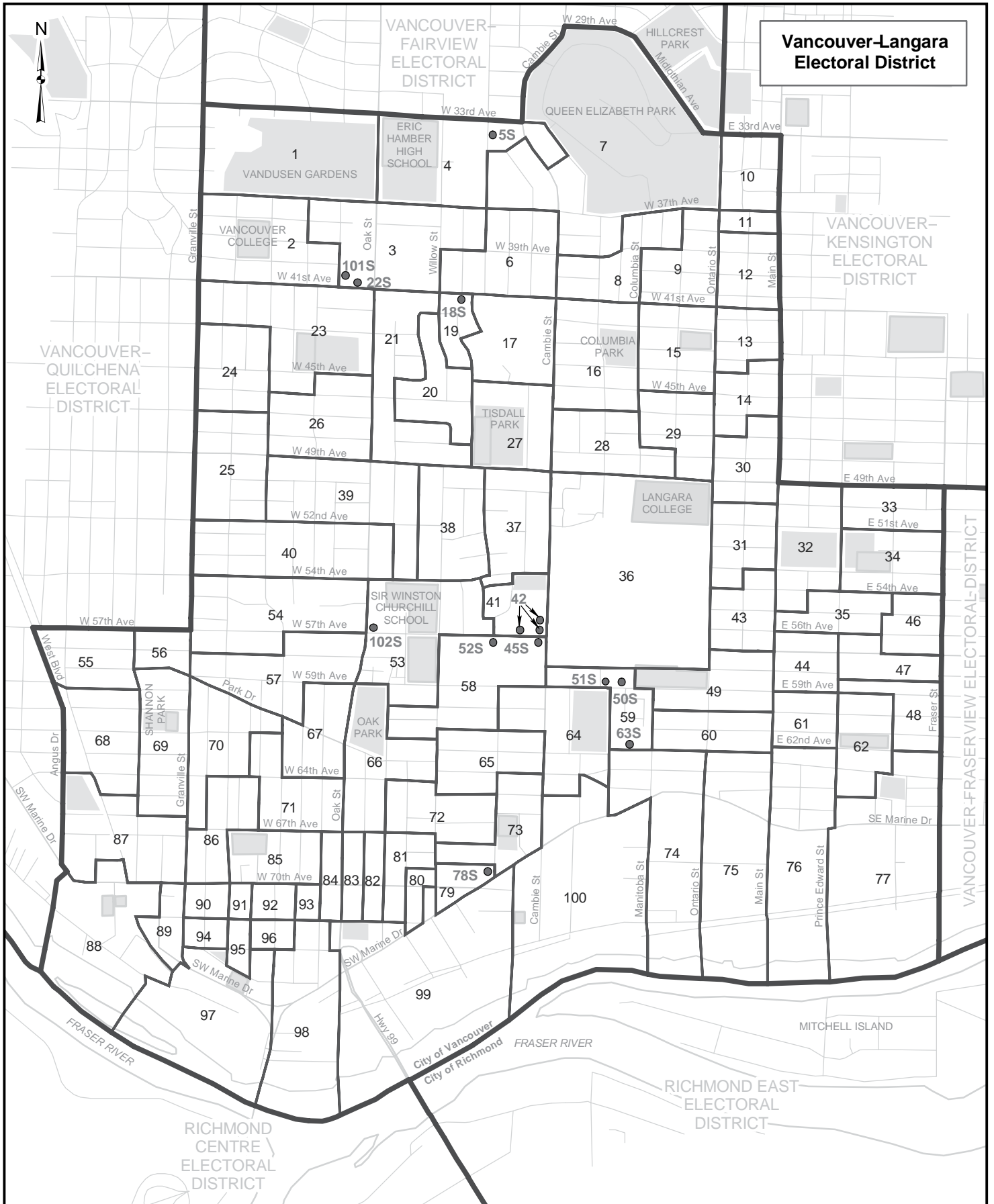
Valid Votes - Advance & General	17,425	94.11%	Total Valid Votes
S. 98 Special	0	0.00%	Total Valid Votes
S. 99 Absentee - in ED	520	2.81%	Total Valid Votes
S. 100 Absentee - out of ED	425	2.30%	Total Valid Votes
S. 101 Absentee - Advance	28	0.14%	Total Valid Votes
S. 104 Voting in DEO office	79	0.43%	Total Valid Votes
S. 106 Voting by mail	38	0.21%	Total Valid Votes

Total Valid Votes 18,515

Rejected Ballots	912	4.69%	Ballots Cast
Registered Voters Who Voted	19,427	53.30%	Registered Voters
Registered Voters	36,449		

*1 Voting Areas 20S, 27S, 89S and 91S combined

*2 Voting Areas 43 and 44 combined



**Vancouver-Langara
Electoral District**

Voting Results

Advance Voting	Yes	No	Total Valid Votes	Rejected Ballots	Registered Voters
Marpole Place for Seniors	588	587	1,175	0	
Sunset Community Centre	491	425	916	18	
General Voting Voting Area					
1	74	87	161	9	360
2	71	117	188	3	390
3	95	118	213	12	440
4	12	25	37	0	98
5S *1	-	-	-	-	52
6	67	129	196	9	404
7	72	92	164	9	397
8	80	85	165	11	411
9	121	116	237	1	449
10	110	80	190	11	512
11	33	38	71	2	125
12	123	103	226	3	432
13	114	101	215	12	401
14	95	101	196	9	374
15	106	108	214	10	438
16	87	84	171	13	402
17	89	136	225	4	481
18S *1	-	-	-	-	7
19	54	50	104	0	251
20	63	96	159	14	347
21	80	133	213	13	473
22S	15	12	27	14	148
23	86	112	198	4	496
24	63	108	171	2	329
25	43	63	106	0	327
26	66	107	173	10	403
27	87	102	189	5	491
28	78	88	166	7	477
29	79	95	174	3	393
30	103	79	182	3	457
31	119	111	230	6	486
32	122	94	216	6	497
33	118	97	215	10	463
34	117	105	222	11	467
35	89	86	175	19	433

Voting Area (continued)	Yes	No	Total Valid Votes	Rejected Ballots	Registered Voters
36	94	91	185	12	355
37	56	75	131	1	360
38	73	112	185	4	392
39	76	82	158	10	512
40	56	76	132	11	480
41	47	37	84	1	295
42	40	62	102	8	295
43	101	84	185	5	470
44	89	101	190	0	407
45S *1	-	-	-	-	55
46	109	74	183	2	379
47	82	64	146	4	383
48	121	99	220	7	431
49	133	125	258	12	552
50S *1	-	-	-	-	2
51S *1	-	-	-	-	40
52S	23	15	38	0	115
53	103	116	219	7	480
54	64	107	171	9	469
55	56	80	136	2	307
56	35	32	67	3	139
57	70	106	176	5	448
58	70	94	164	2	380
59	79	63	142	9	335
60	152	114	266	4	494
61	93	92	185	0	425
62	152	101	253	11	490
63S	22	18	40	23	241
64	69	87	156	3	362
65	109	87	196	3	479
66	94	90	184	10	483
67	61	96	157	6	452
68	124	113	237	15	493
69	96	124	220	6	501
70	118	71	189	6	548
71	92	115	207	8	478
72	79	84	163	14	415
73	144	107	251	11	525
74	88	116	204	10	478
75	57	95	152	4	351

continued on next page

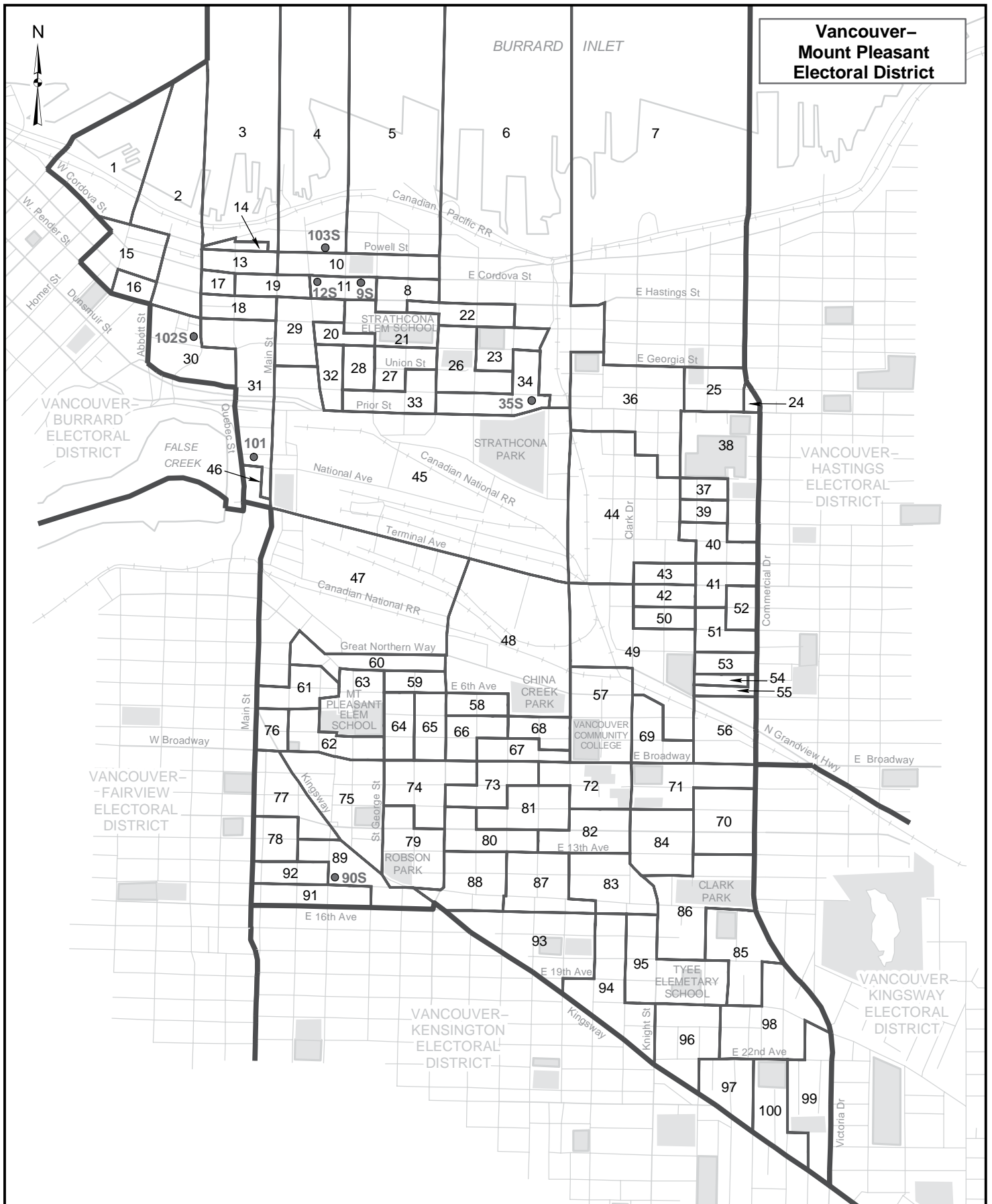
Voting Area (continued)	Yes	No	Total Valid Votes	Rejected Ballots	Registered Voters
76	132	92	224	7	485
77	153	94	247	19	529
78S *1	23	15	38	15	77
79	50	38	88	2	257
80	33	21	54	0	241
81	77	75	152	6	385
82	50	34	84	1	302
83	53	31	84	4	269
84	60	45	105	1	285
85	117	98	215	7	532
86	113	125	238	5	479
87	95	79	174	6	398
88	109	48	157	2	374
89	104	57	161	3	385
90	79	31	110	3	326
91	42	27	69	3	224
92	97	63	160	3	397
93	85	46	131	5	241
94	87	51	138	5	347
95	93	46	139	2	283
96	87	40	127	6	327
97	101	58	159	2	463
98	145	64	209	5	417
99	81	47	128	7	381
100	87	63	150	6	377
101S *2	-	-	-	-	47
102S *2	30	19	49	11	59
Sub Totals	9,120	8,682	17,802	647	37,294

S. 98 Special	14	12	26	5	
S. 99 Absentee - in ED	334	231	565	47	
S. 100 Absentee - out of ED	166	94	260	31	
S. 101 Absentee - Advance	20	17	37	0	
S. 104 Voting in DEO office	56	61	117	3	
S. 106 Voting by mail	29	19	48	2	
Grand Totals	9,739	9,116	18,855	735	37,294
% of Valid Votes	51.65%	48.35%			

Summary:			
Valid Votes - Advance & General	17,802	94.42%	Total Valid Votes
S. 98 Special	26	0.13%	Total Valid Votes
S. 99 Absentee - in ED	565	3.00%	Total Valid Votes
S. 100 Absentee - out of ED	260	1.38%	Total Valid Votes
S. 101 Absentee - Advance	37	0.20%	Total Valid Votes
S. 104 Voting in DEO office	117	0.62%	Total Valid Votes
S. 106 Voting by mail	48	0.25%	Total Valid Votes
Total Valid Votes	18,855		
Rejected Ballots	735	3.75%	Ballots Cast
Registered Voters Who Voted	19,590	52.53%	Registered Voters
Registered Voters	37,294		

*1 Voting Areas 5S, 18S, 45S, 50S, 51S, and 78S combined

*2 Voting Areas 101S and 102S combined



Voting Results

Vancouver-Mount Pleasant
Electoral District

Advance Voting	Yes	No	Total Valid Votes	Rejected Ballots	Registered Voters	Voting Area (continued)	Yes	No	Total Valid Votes	Rejected Ballots	Registered Voters
Britannia Community Service Centre	538	224	762	12		36	105	27	132	3	366
S.U.C.C.E.S.S.	359	236	595	169		37	91	27	118	2	229
Strathcona Community Centre	305	219	524	128		38 *3	123	27	150	6	289
						39	99	32	131	2	269
						40	160	49	209	5	429
						41	134	45	179	4	409
						42	77	43	120	0	227
						43	91	32	123	4	244
						44	91	44	135	8	342
						45	92	48	140	7	532
						46	126	84	210	6	519
						47	148	33	181	2	365
						48	135	59	194	10	471
						49	151	70	221	8	460
						50	115	59	174	15	474
						51	137	46	183	8	425
						52	69	26	95	1	254
						53	153	69	222	6	427
						54	68	27	95	2	220
						55	76	26	102	1	209
						56	161	57	218	7	474
						57	91	46	137	7	265
						58	104	58	162	5	367
						59	139	57	196	6	417
						60	178	76	254	4	621
						61	169	71	240	18	474
						62	165	59	224	16	467
						63	158	76	234	10	452
						64	120	67	187	3	377
						65	96	68	164	1	434
						66	125	59	184	7	409
						67	101	73	174	3	426
						68	102	53	155	11	392
						69	135	75	210	11	554
						70	121	26	147	5	502
						71	168	60	228	3	507
						72	119	55	174	7	406
						73	131	49	180	13	411
						74	172	53	225	6	509
						75	102	51	153	6	474
General Voting Voting Area											
1 *1	-	-	-	-	19						
2	147	57	204	4	826						
3	100	31	131	1	376						
4	141	66	207	9	710						
5	74	38	112	4	493						
6	135	85	220	10	591						
7	123	42	165	7	603						
8	82	60	142	6	588						
9S	26	25	51	7	131						
10	54	36	90	7	564						
11	34	34	68	5	291						
12S *2	38	44	82	16	94						
13	72	30	102	3	567						
14	83	43	126	7	405						
15 *1	53	23	76	1	354						
16	51	36	87	1	359						
17	77	24	101	1	492						
18	67	57	124	9	677						
19	74	50	124	8	612						
20	28	28	56	22	335						
21	69	37	106	14	363						
22	54	39	93	13	409						
23	131	54	185	23	409						
24 *3	-	-	-	-	16						
25	63	40	103	8	345						
26	129	35	164	1	418						
27	110	57	167	10	407						
28	53	36	89	5	385						
29	90	37	127	18	750						
30	55	26	81	0	256						
31	184	84	268	5	693						
32	29	27	56	7	325						
33	115	62	177	9	471						
34	97	44	141	19	466						
35S *4	38	33	71	4	143						

continued on next page

**Vancouver-Mount Pleasant
Electoral District**

Voting Results

Voting Area (continued)	Yes	No	Total Valid Votes	Rejected Ballots	Registered Voters
76	45	24	69	4	166
77	86	24	110	9	289
78	125	61	186	10	462
79	142	43	185	4	409
80	78	43	121	5	329
81	140	63	203	11	474
82	143	57	200	8	447
83	147	48	195	5	471
84	101	43	144	3	501
85	166	47	213	2	441
86	121	55	176	7	431
87	133	75	208	5	421
88	150	60	210	15	445
89	114	48	162	8	383
90S *2	-	-	-	-	35
91	116	31	147	8	361
92	128	57	185	6	426
93	138	75	213	18	429
94	133	87	220	21	460
95	123	90	213	8	491
96	133	96	229	8	504
97	80	53	133	4	251
98	125	82	207	6	416
99	105	74	179	8	436
100	51	50	101	3	227
101	67	30	97	5	231
102S *2	-	-	-	-	61
103S *4	-	-	-	-	33
Sub Totals	11,666	5,577	17,243	1,013	41,071

S. 98 Special	50	18	68	5	
S. 99 Absentee - in ED	688	350	1,038	64	
S. 100 Absentee - out of ED	316	102	418	9	
S. 101 Absentee - Advance	23	12	35	0	
S. 104 Voting in DEO office	66	18	84	2	
S. 106 Voting by mail	24	6	30	1	
Grand Totals	12,833	6,083	18,916	1,094	41,071
% of Valid Votes	67.84%	32.16%			

Summary:

Valid Votes - Advance & General	17,243	91.16%	Total Valid Votes
S. 98 Special	68	0.36%	Total Valid Votes
S. 99 Absentee - in ED	1,038	5.49%	Total Valid Votes
S. 100 Absentee - out of ED	418	2.21%	Total Valid Votes
S. 101 Absentee - Advance	35	0.19%	Total Valid Votes
S. 104 Voting in DEO office	84	0.43%	Total Valid Votes
S. 106 Voting by mail	30	0.16%	Total Valid Votes

Total Valid Votes 18,916

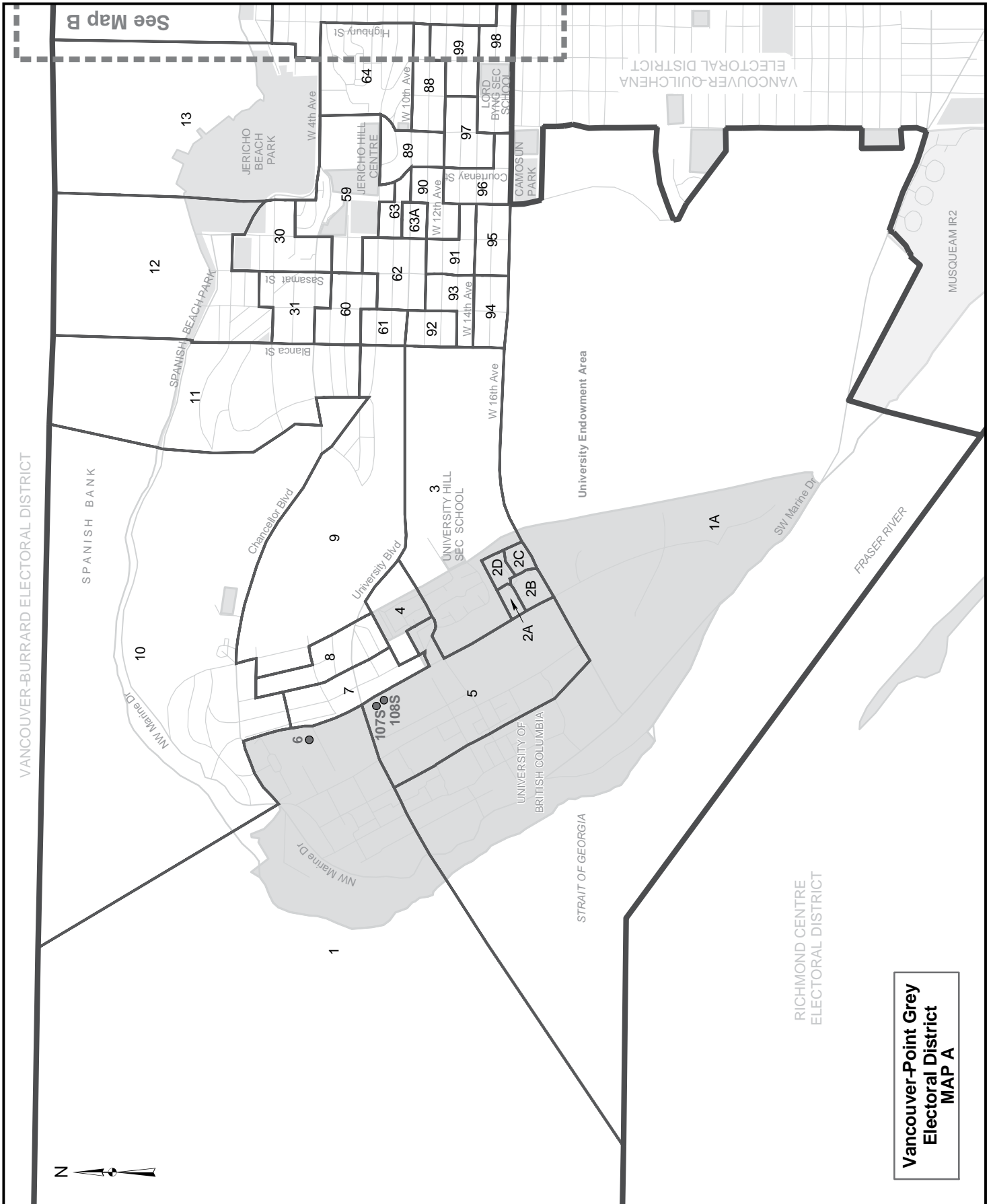
Rejected Ballots	1,094	5.47%	Ballots Cast
Registered Voters Who Voted	20,010	48.72%	Registered Voters
Registered Voters	41,071		

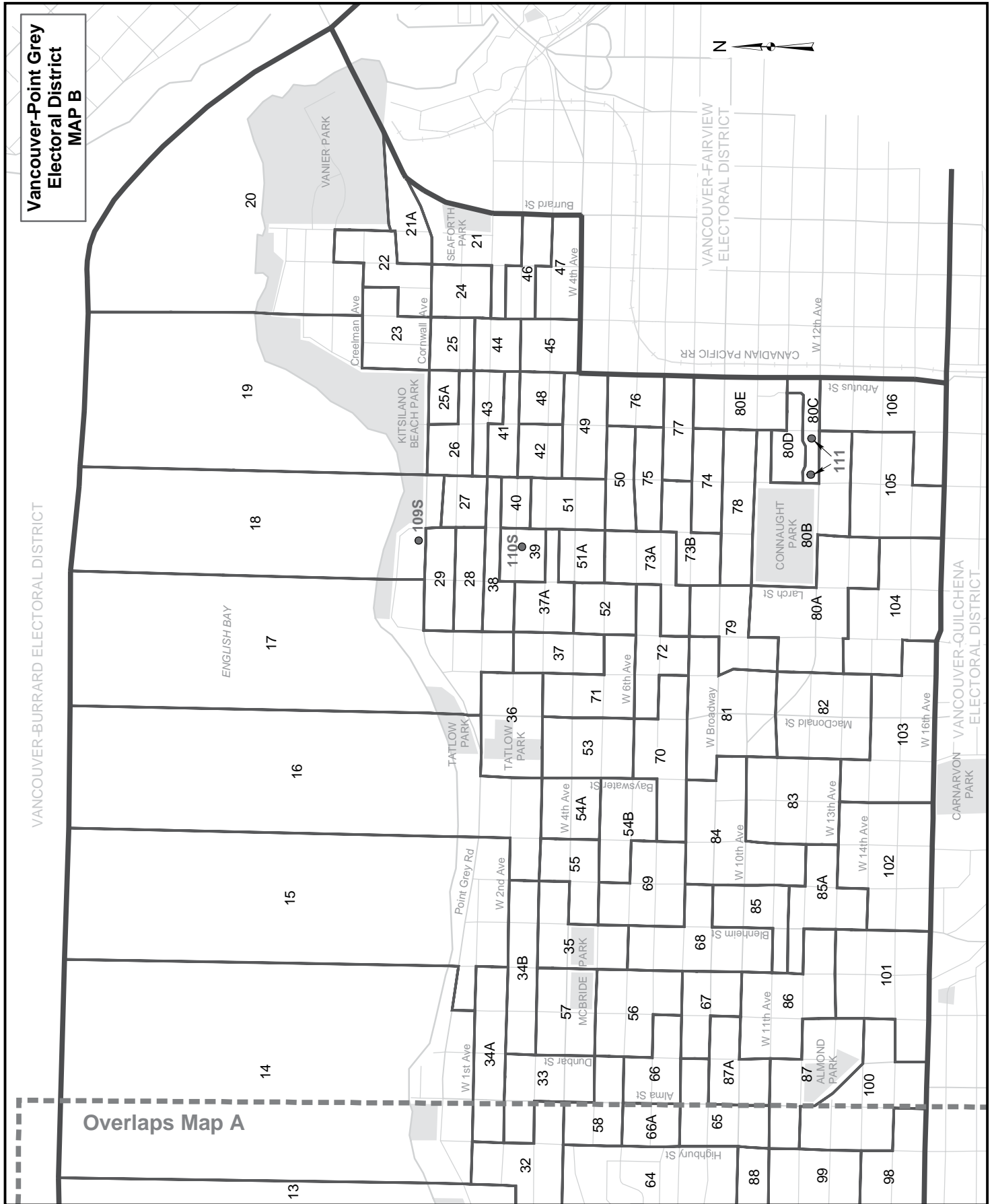
*1 Voting Areas 1 and 15 combined

*2 Voting Areas 12S, 90S and 102S combined

*3 Voting Areas 24 and 38 combined

*4 Voting Areas 35S and 103S combined





Advance Voting	Yes	No	Total Valid Votes	Rejected Ballots	Registered Voters	Voting Area (continued)	Yes	No	Total Valid Votes	Rejected Ballots	Registered Voters
St James Community Square	1,648	1,274	2,922	25		34B	119	55	174	3	384
						35	124	52	176	3	383
						36	114	71	185	1	366
						37	147	46	193	1	455
						37A	139	61	200	3	360
General Voting Voting Area						38	121	59	180	8	344
1 *1	37	10	47	1	195	39	116	66	182	1	341
1A	143	45	188	3	513	40	94	50	144	3	285
2A	73	67	140	3	302	41	118	68	186	6	410
2B	68	71	139	2	265	42	100	50	150	4	356
2C	57	70	127	4	282	43	138	42	180	6	374
2D	78	69	147	4	382	44	126	54	180	2	374
3	132	53	185	7	565	45	149	58	207	3	439
4	123	29	152	4	402	46	155	71	226	8	451
5	65	13	78	1	271	47	147	66	213	3	494
6 *1	-	-	-	-	115	48	117	54	171	4	357
7	95	53	148	5	423	49	129	55	184	3	378
8	88	68	156	9	380	50	124	49	173	10	352
9	99	93	192	4	365	51	84	39	123	1	268
10	93	62	155	2	327	51A	59	35	94	4	266
11	98	87	185	2	339	52	79	28	107	2	252
12	95	88	183	8	347	53	121	74	195	3	419
13	140	56	196	6	338	54A	124	48	172	14	382
14	86	63	149	1	376	54B	128	40	168	1	338
15	123	63	186	3	393	55	121	58	179	4	387
16	100	45	145	1	361	56	91	66	157	4	297
17	115	94	209	3	407	57	88	42	130	5	309
18	103	60	163	7	334	58	96	63	159	0	365
19	37	22	59	3	113	59	111	91	202	1	338
20	99	84	183	7	332	60	152	85	237	4	389
21	95	51	146	6	291	61	106	81	187	7	353
21A	81	40	121	1	349	62	129	88	217	4	457
22	145	64	209	1	403	63	66	42	108	1	180
23	124	66	190	4	425	63A	65	24	89	1	205
24	100	42	142	5	279	64	100	77	177	4	427
25	112	58	170	6	370	65	100	52	152	3	398
25A	76	32	108	4	254	66	107	63	170	2	298
26	129	58	187	9	455	66A	78	62	140	1	299
27	110	41	151	11	368	67	113	51	164	3	346
28	120	52	172	0	324	68	130	46	176	3	379
29	115	71	186	3	358						
30	106	85	191	4	354						
31	130	75	205	1	371						
32	138	61	199	3	354						
33	99	55	154	5	330						
34A	126	38	164	2	315						

continued on next page

Voting Area (continued)	Yes	No	Total Valid Votes	Rejected Ballots	Registered Voters
69	125	59	184	11	390
70	128	66	194	8	366
71	113	59	172	4	380
72	125	71	196	5	424
73A	93	41	134	4	326
73B	101	53	154	3	319
74	105	41	146	3	380
75	83	40	123	1	288
76	174	42	216	0	442
77	133	46	179	1	346
78	104	55	159	7	362
79	139	70	209	3	400
80A	106	58	164	5	281
80B	117	59	176	2	355
80C	121	69	190	3	337
80D	128	101	229	0	465
80E	125	70	195	1	437
81	143	52	195	6	461
82	111	75	186	1	366
83	103	56	159	2	344
84	151	67	218	3	489
85	75	41	116	0	236
85A	58	41	99	6	208
86	116	48	164	4	372
87	84	43	127	1	261
87A	84	32	116	1	312
88	111	85	196	7	381
89	110	87	197	5	356
90	127	66	193	2	351
91	112	90	202	9	352
92	121	74	195	4	366
93	117	76	193	8	334
94	105	65	170	3	337
95	121	68	189	0	365
96	117	87	204	3	384
97	152	82	234	6	402
98	144	97	241	3	398
99	107	89	196	5	350
100	123	73	196	3	375
101	119	58	177	0	405
102	138	92	230	7	462
103	100	86	186	4	392
104	104	75	179	5	359
105	120	78	198	6	351
106	138	79	217	1	403

Voting Area (continued)	Yes	No	Total Valid Votes	Rejected Ballots	Registered Voters
107S *2	-	-	-	-	4
108S *2	33	12	45	1	137
109S *3	-	-	-	-	45
110S *3	24	24	48	5	47
111	37	31	68	2	133
Sub Totals	15,451	8,839	24,290	498	44,818
S. 98 Special	30	25	55	2	
S. 99 Absentee - in ED	654	165	819	15	
S. 100 Absentee - out of ED	254	101	355	16	
S. 101 Absentee - Advance	32	12	44	2	
S. 104 Voting in DEO office	227	134	361	2	
S. 106 Voting by mail	67	29	96	0	
Grand Totals	16,715	9,305	26,020	535	44,818
% of Valid Votes	64.24%	35.76%			

Summary:

Valid Votes - Advance & General	24,290	93.35%	Total Valid Votes
S. 98 Special	55	0.21%	Total Valid Votes
S. 99 Absentee - in ED	819	3.15%	Total Valid Votes
S. 100 Absentee - out of ED	355	1.36%	Total Valid Votes
S. 101 Absentee - Advance	44	0.17%	Total Valid Votes
S. 104 Voting in DEO office	361	1.39%	Total Valid Votes
S. 106 Voting by mail	96	0.37%	Total Valid Votes

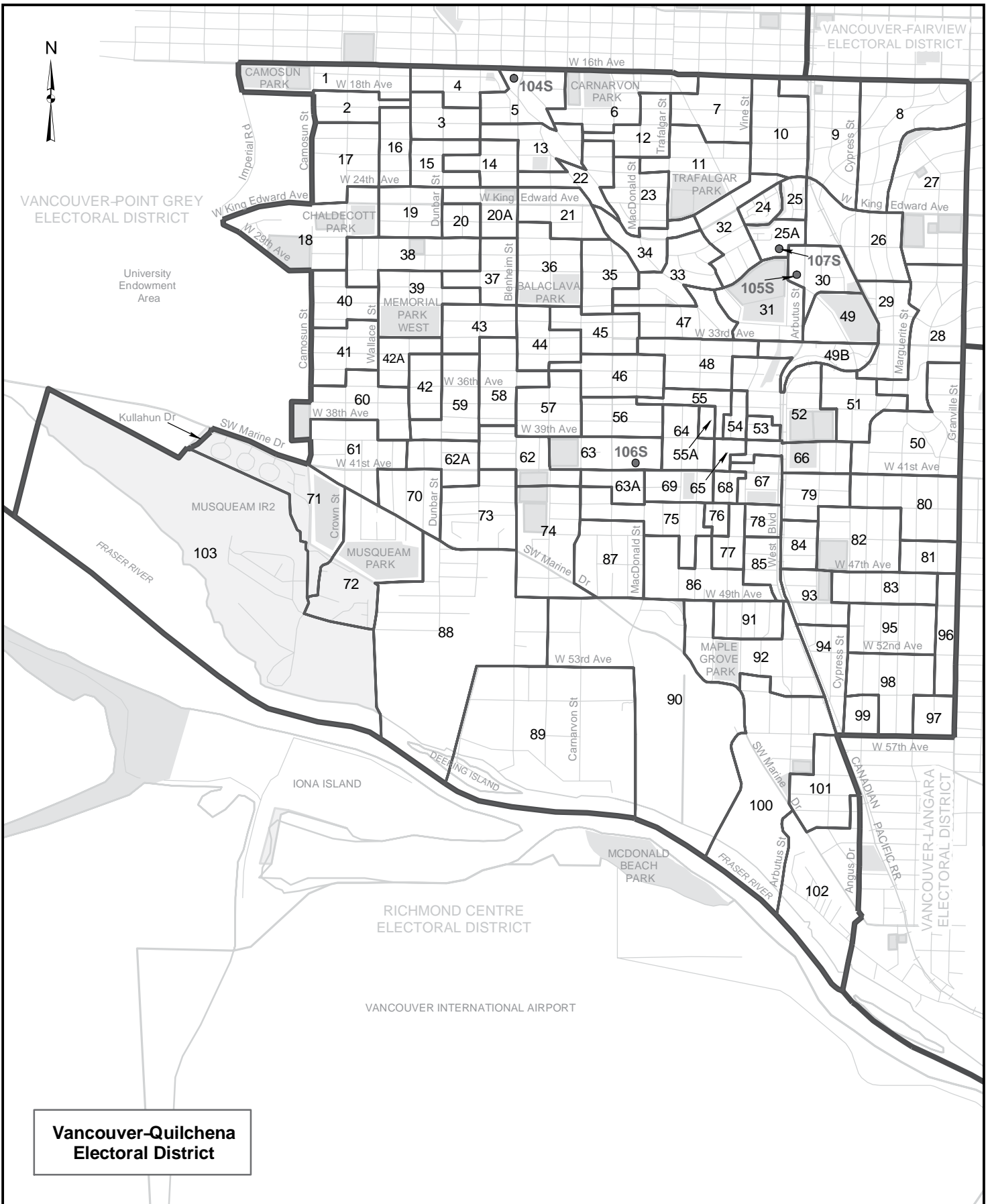
Total Valid Votes 26,020

Rejected Ballots	535	2.01%	Ballots Cast
Registered Voters Who Voted	26,555	59.25%	Registered Voters
Registered Voters	44,818		

*1 Voting Areas 1 and 6 combined

*2 Voting Areas 107S and 108S combined

*3 Voting Areas 109S and 110S combined



**Vancouver-Quilchena
Electoral District**

Voting Results

Advance Voting	Yes	No	Total Valid Votes	Rejected Ballots	Registered Voters	Voting Area (continued)	Yes	No	Total Valid Votes	Rejected Ballots	Registered Voters
Dunbar Community Centre	724	711	1,435	31		34	108	97	205	1	405
Kerrisdale Community Centre	805	957	1,762	48		35	115	120	235	4	404
						36	103	100	203	0	407
						37	134	76	210	8	428
						38	113	93	206	5	434
						39	121	74	195	7	392
General Voting Voting Area						40	111	110	221	8	405
1	169	94	263	0	422	41	128	85	213	11	372
2	126	90	216	5	377	42	89	62	151	0	265
3	123	70	193	10	440	42A	54	63	117	5	222
4	113	86	199	2	466	43	113	109	222	14	413
5	101	86	187	6	426	44	85	99	184	9	382
6	136	116	252	5	447	45	105	103	208	2	388
7	89	108	197	8	455	46	109	94	203	8	437
8	92	108	200	5	383	47	78	96	174	5	364
9	93	84	177	6	338	48	99	100	199	7	398
10	75	142	217	6	513	49	78	55	133	11	362
11	67	95	162	7	389	49B	57	70	127	0	221
12	94	113	207	8	459	50	53	107	160	6	393
13	116	130	246	2	429	51	110	85	195	3	374
14	116	110	226	7	357	52	104	88	192	8	380
15	153	91	244	2	436	53	59	33	92	2	347
16	122	73	195	2	363	54	82	79	161	4	326
17	115	82	197	3	361	55	80	54	134	4	263
18	93	78	171	1	412	55A	43	59	102	2	210
19	129	92	221	7	444	56	104	73	177	2	393
20	50	41	91	0	191	57	113	108	221	9	420
20A	98	59	157	1	271	58	128	90	218	3	432
21	124	93	217	4	406	59	135	93	228	8	410
22	93	106	199	5	358	60	116	113	229	0	409
23	103	120	223	13	486	61	116	138	254	3	464
24	60	80	140	4	255	62	109	88	197	7	421
25	48	48	96	5	213	62A	99	49	148	4	322
25A	44	57	101	5	167	63	72	66	138	2	274
26	77	98	175	8	341	63A	59	55	114	1	221
27	91	101	192	5	374	64	103	107	210	10	390
28	66	105	171	0	400	65	80	94	174	6	362
29	62	100	162	4	321	66	75	80	155	4	391
30	48	71	119	9	284	67	80	64	144	10	343
31	51	78	129	5	271	68	70	55	125	5	283
32	79	117	196	8	397						
33	94	116	210	6	441						

continued on next page

Voting Area (continued)	Yes	No	Total Valid Votes	Rejected Ballots	Registered Voters
69	100	94	194	4	479
70	91	91	182	5	280
71	90	77	167	3	369
72	86	101	187	2	479
73	108	96	204	10	386
74	99	113	212	2	391
75	86	106	192	5	443
76	97	58	155	4	346
77	93	68	161	1	348
78	82	49	131	4	324
79	94	77	171	2	394
80	45	58	103	11	294
81	26	37	63	1	121
82	79	95	174	3	350
83	53	73	126	3	284
84	66	50	116	6	254
85	89	69	158	6	328
86	98	72	170	6	428
87	77	115	192	5	360
88	117	106	223	9	443
89	54	56	110	2	233
90	49	62	111	8	236
91	89	81	170	4	337
92	82	85	167	2	364
93	75	62	137	6	335
94	58	73	131	4	272
95	46	78	124	6	372
96	28	31	59	0	148
97	49	52	101	3	239
98	75	90	165	5	390
99	30	18	48	0	105
100	95	111	206	6	423
101	82	161	243	7	438
102	77	127	204	3	362
103	84	106	190	9	388
104S *1	-	-	-	-	67
105S *1	39	29	68	7	95
106S	48	33	81	1	170
107S	37	34	71	10	116
Sub Totals	11,402	11,184	22,586	636	39,811

	Yes	No	Total Valid Votes	Rejected Ballots	Registered Voters
S. 98 Special	34	21	55	4	
S. 99 Absentee - in ED	262	164	426	16	
S. 100 Absentee - out of ED	161	75	236	9	
S. 101 Absentee - Advance	21	15	36	2	
S. 104 Voting in DEO office	119	118	237	4	
S. 106 Voting by mail	30	38	68	1	
Grand Totals	12,029	11,615	23,644	672	39,811
% of Valid Votes	50.88%	49.12%			

Summary:

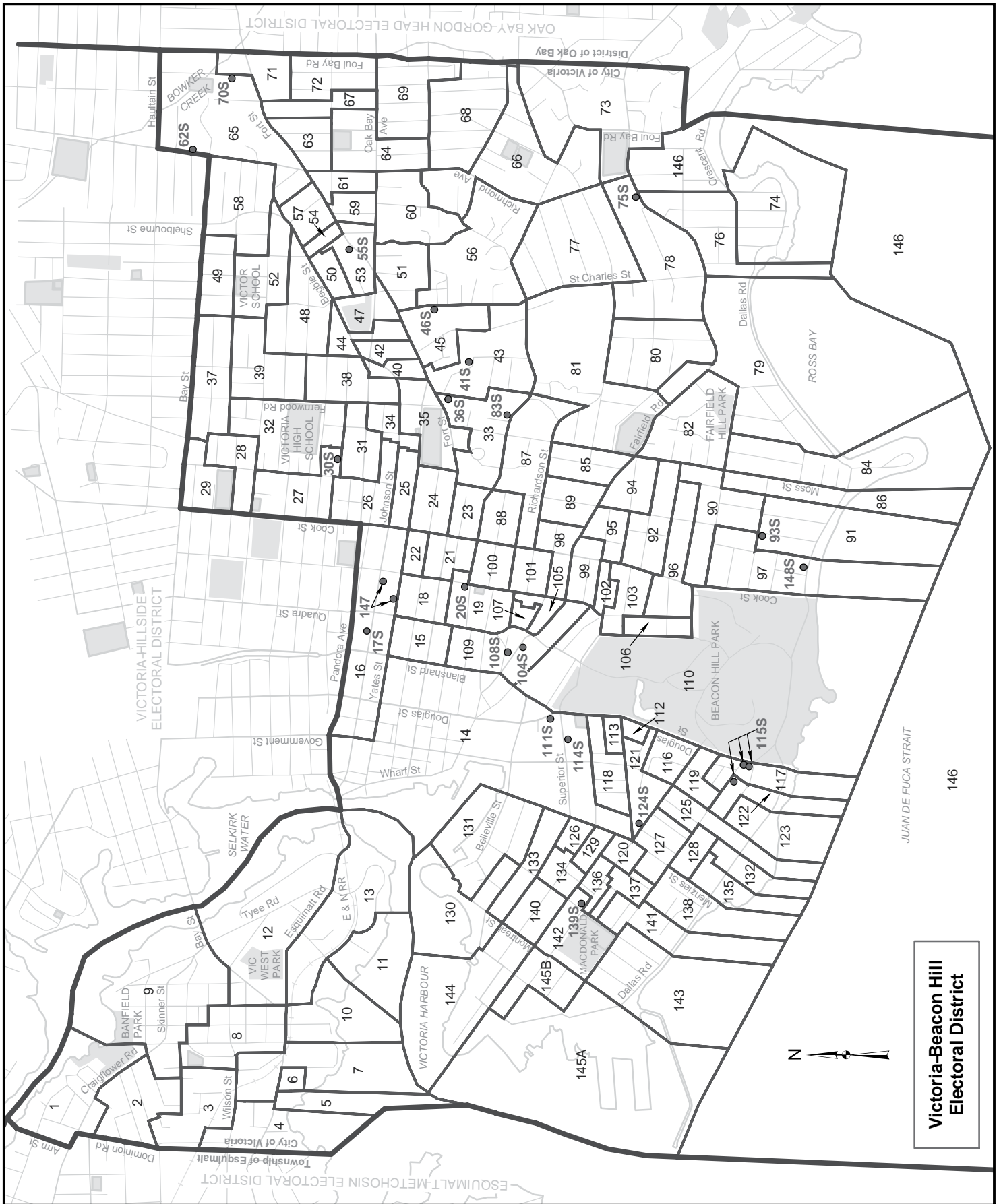
Valid Votes - Advance & General	22,586	95.53%	Total Valid Votes
S. 98 Special	55	0.23%	Total Valid Votes
S. 99 Absentee - in ED	426	1.80%	Total Valid Votes
S. 100 Absentee - out of ED	236	1.00%	Total Valid Votes
S. 101 Absentee - Advance	36	0.15%	Total Valid Votes
S. 104 Voting in DEO office	237	1.00%	Total Valid Votes
S. 106 Voting by mail	68	0.29%	Total Valid Votes

Total Valid Votes 23,644

Rejected Ballots 672 2.76% Ballots Cast
Registered Voters Who Voted 24,316 61.08% Registered Voters

Registered Voters 39,811

*1 Voting Areas 104S and 105S combined



Victoria-Beacon Hill
Electoral District

Voting Results

Victoria-Beacon Hill
Electoral District

Advance Voting	Yes	No	Total Valid Votes	Rejected Ballots	Registered Voters
Christ Church Hall	2,109	1,160	3,269	59	
General Voting Voting Area					
1	134	65	199	2	352
2	182	68	250	11	423
3	138	103	241	0	405
4	113	54	167	5	385
5	64	40	104	2	228
6	68	37	105	2	231
7	154	68	222	2	364
8	161	64	225	2	423
9	190	72	262	7	492
10	60	51	111	5	233
11	98	101	199	7	367
12	191	72	263	4	546
13	86	67	153	3	310
14	71	52	123	2	456
15	60	35	95	1	255
16	111	73	184	5	498
17S *1	52	26	78	24	118
18	98	30	128	3	410
19	60	21	81	2	198
20S *2	-	-	-	-	62
21	97	38	135	2	331
22	58	43	101	1	252
23	104	41	145	5	351
24 *3	154	63	217	4	418
25	74	32	106	0	228
26	153	44	197	2	495
27	132	48	180	3	365
28	112	25	137	1	242
29	81	34	115	4	283
30S *4	-	-	-	-	97
31	148	57	205	5	449
32	181	58	239	5	520
33	135	57	192	1	360
34	58	26	84	6	196
35	161	60	221	3	438
36S *4	-	-	-	-	14
37	157	62	219	0	437
38	135	47	182	3	443
39	203	43	246	10	473
40	69	40	109	1	216

Voting Area (continued)	Yes	No	Total Valid Votes	Rejected Ballots	Registered Voters
41S *5	69	29	98	5	18
42	60	33	93	1	214
43	143	62	205	2	420
44	89	36	125	1	268
45	121	45	166	4	388
46S *5	-	-	-	-	21
47	56	31	87	6	167
48	173	58	231	8	399
49	94	30	124	1	232
50	88	60	148	1	331
51	111	59	170	0	376
52	113	27	140	2	237
53	98	58	156	5	310
54	47	27	74	0	174
55S *5	-	-	-	-	26
56	119	70	189	0	388
57	95	59	154	3	306
58	146	56	202	3	440
59	129	89	218	2	376
60	143	71	214	5	395
61	106	60	166	3	335
62S	0	0	0	0	0
63	125	35	160	0	258
64	161	83	244	8	435
65	91	26	117	5	259
66	169	93	262	5	416
67	90	33	123	3	193
68	160	80	240	5	399
69	157	67	224	4	389
70S *1	-	-	-	-	8
71	71	22	93	0	172
72	101	56	157	5	228
73	143	112	255	6	431
74	165	65	230	5	387
75S *1	-	-	-	-	141
76	192	77	269	3	423
77	143	88	231	6	401
78	153	50	203	3	341
79	178	69	247	4	420
80	178	64	242	3	365

continued on next page

Victoria-Beacon Hill
Electoral District

Voting Results

Voting Area (continued)	Yes	No	Total Valid Votes	Rejected Ballots	Registered Voters
81	153	96	249	3	392
82	142	62	204	1	351
83S *3	-	-	-	-	2
84	160	50	210	0	372
85	103	41	144	4	235
86	65	30	95	1	168
87	132	68	200	1	441
88	111	46	157	6	409
89	119	35	154	4	292
90	150	59	209	9	370
91	115	51	166	1	297
92	143	67	210	3	412
93S *6	-	-	-	-	16
94	113	60	173	7	313
95	130	69	199	3	361
96	143	76	219	4	388
97	146	65	211	4	370
98	135	61	196	5	350
99	117	53	170	3	387
100	116	45	161	3	392
101	127	61	188	4	412
102	64	35	99	0	228
103	101	32	133	2	304
104S *4	74	44	118	19	88
105	63	29	92	4	237
106	83	29	112	2	261
107	48	16	64	2	198
108S *5	-	-	-	-	62
109	130	55	185	2	489
110	156	57	213	10	420
111S *2	-	-	-	-	66
112	86	34	120	3	217
113	59	45	104	0	191
114S *5	-	-	-	-	79
115S *6	60	42	102	5	112
116	133	55	188	5	338
117	77	53	130	6	260
118	124	36	160	1	400
119	83	48	131	4	253
120	111	67	178	0	386

Voting Area (continued)	Yes	No	Total Valid Votes	Rejected Ballots	Registered Voters
121	126	77	203	7	390
122	67	41	108	4	204
123	88	33	121	3	206
124S *6	-	-	-	-	47
125	66	48	114	1	247
126	55	38	93	0	205
127	135	64	199	11	439
128	111	65	176	14	374
129	62	29	91	1	230
130	89	63	152	8	273
131	73	71	144	5	263
132	81	50	131	2	224
133	99	41	140	2	263
134	135	73	208	10	428
135	70	51	121	0	235
136	78	67	145	8	288
137	132	61	193	3	379
138	136	72	208	7	396
139S *2	32	19	51	2	71
140	110	57	167	4	311
141	149	68	217	8	370
142	146	58	204	11	382
143	153	67	220	10	404
144	125	73	198	2	373
145A	138	65	203	7	357
145B	127	32	159	3	281
146	141	62	203	5	341
147	44	20	64	1	191
148S *5	-	-	-	-	15
Sub Totals	17,329	8,294	25,623	591	44,357
S. 98 Special	43	29	72	8	
S. 99 Absentee - in ED	612	201	813	21	
S. 100 Absentee - out of ED	248	73	321	12	
S. 101 Absentee - Advance	46	31	77	0	
S. 104 Voting in DEO office	297	147	444	4	
S. 106 Voting by mail	86	43	129	6	
Grand Totals	18,661	8,818	27,479	642	44,357

% of Valid Votes 67.91% 32.09%

continued on next page

Summary:

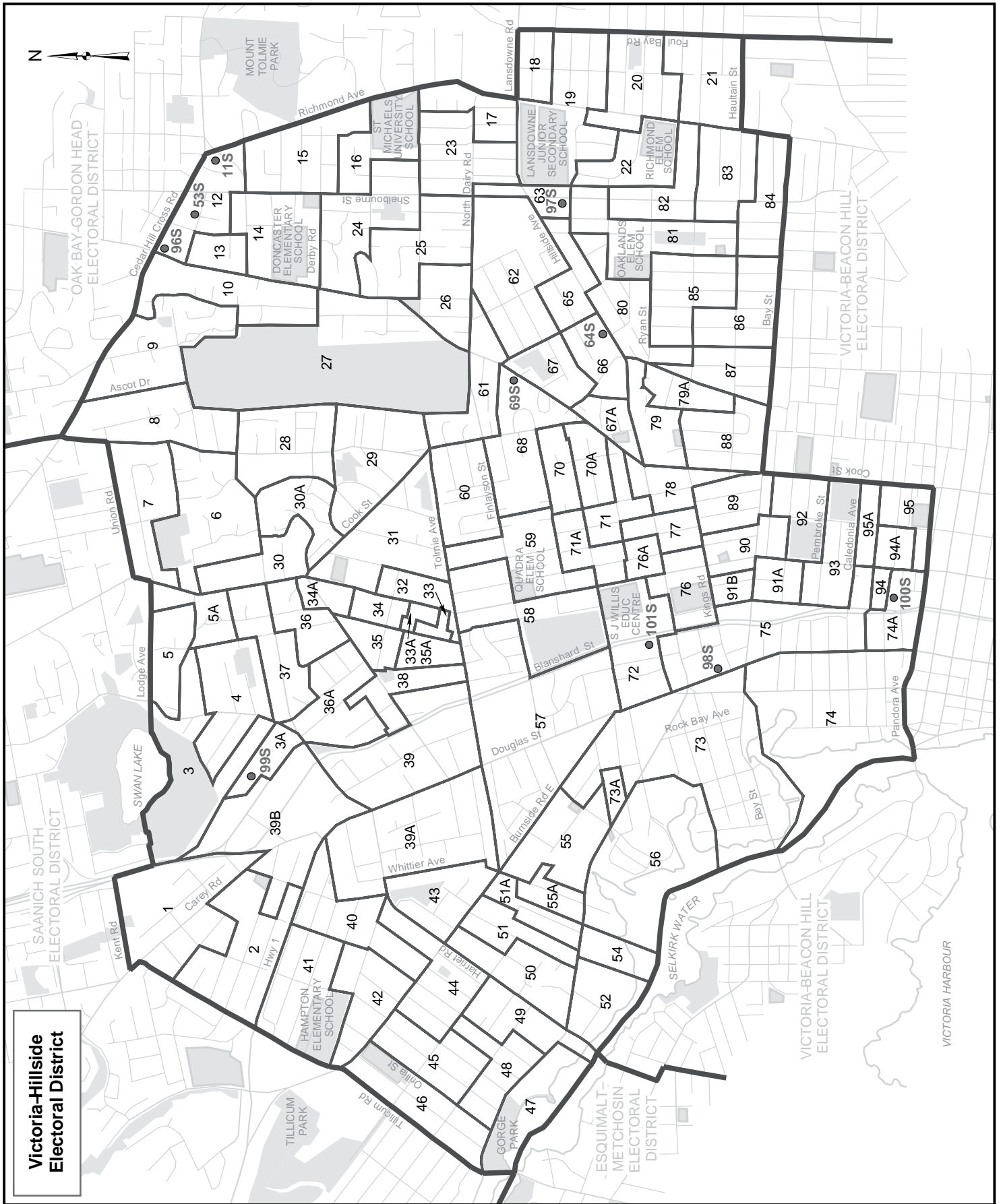
Valid Votes - Advance & General	25,623	93.25%	Total Valid Votes
S. 98 Special	72	0.26%	Total Valid Votes
S. 99 Absentee - in ED	813	2.96%	Total Valid Votes
S. 100 Absentee - out of ED	321	1.17%	Total Valid Votes
S. 101 Absentee - Advance	77	0.28%	Total Valid Votes
S. 104 Voting in DEO office	444	1.62%	Total Valid Votes
S. 106 Voting by mail	129	0.46%	Total Valid Votes

Total Valid Votes 27,479

Rejected Ballots	642	2.28%	Ballots Cast
Registered Voters Who Voted	28,121	63.40%	Registered Voters

Registered Voters 44,357

- *1 Voting Areas 17S, 70S and 75S combined
- *2 Voting Areas 20S, 111S and 139S combined
- *3 Voting Areas 24 and 83S combined
- *4 Voting Areas 30S, 36S and 104S combined
- *5 Voting Areas 41S, 46S, 55S, 108S, 114S and 148S combined
- *6 Voting Areas 93S, 115S and 124S combined



Advance Voting	Yes	No	Total Valid Votes	Rejected Ballots	Registered Voters
Church of Latter-Day Saints	1,144	695	1,839	29	
Hampton School	362	279	641	24	
General Voting Voting Area					
1	131	75	206	0	396
2	123	115	238	11	453
3	78	39	117	4	211
3A	132	72	204	3	374
4	157	69	226	7	410
5	81	60	141	1	217
5A	71	47	118	2	211
6	171	87	258	0	430
7	143	100	243	0	410
8	121	105	226	6	386
9	154	115	269	3	416
10	143	141	284	0	460
11S *1	-	-	-	-	46
12	87	49	136	2	252
13	73	63	136	5	244
14	114	59	173	0	286
15	142	95	237	0	400
16	72	30	102	3	186
17	83	32	115	5	200
18	66	46	112	4	161
19	159	113	272	11	405
20	150	96	246	8	377
21	139	76	215	4	404
22	97	66	163	5	343
23	135	93	228	4	381
24	119	74	193	0	415
25	151	100	251	3	412
26	131	89	220	9	378
27	112	51	163	5	254
28	144	86	230	10	358
29	194	102	296	1	551
30	94	44	138	10	265
30A	92	43	135	0	211
31	178	64	242	10	406
32	107	64	171	3	378

Voting Area (continued)	Yes	No	Total Valid Votes	Rejected Ballots	Registered Voters
33	76	33	109	3	232
33A	57	35	92	0	184
34	86	44	130	0	259
34A	81	37	118	5	243
35	60	37	97	5	195
35A	85	42	127	3	250
36	98	53	151	4	269
36A	90	48	138	4	271
37	143	65	208	7	411
38	78	43	121	5	347
39	53	29	82	1	215
39A	50	22	72	0	181
39B	54	34	88	0	187
40	96	81	177	5	332
41	119	92	211	5	488
42	124	75	199	8	422
43	143	61	204	0	442
44	119	76	195	5	399
45	125	57	182	4	348
46	170	111	281	7	532
47	121	76	197	3	381
48	125	91	216	5	408
49	183	96	279	1	465
50	120	73	193	8	404
51	89	49	138	2	248
51A	75	49	124	8	261
52	92	56	148	1	318
53S *2	-	-	-	-	20
54	94	58	152	8	393
55	139	53	192	3	527
55A	78	46	124	1	266
56	166	101	267	4	510
57	118	51	169	6	328
58	89	57	146	0	361
59	141	47	188	0	417
60	129	61	190	3	393
61	123	65	188	0	394
62	124	64	188	3	349
63	60	36	96	3	249
64S *1	-	-	-	-	67

continued on next page

Voting Area (continued)	Yes	No	Total Valid Votes	Rejected Ballots	Registered Voters
65	127	90	217	11	426
66	117	88	205	6	419
67	108	47	155	3	250
67A	88	17	105	5	250
68	137	90	227	0	427
69S *1	-	-	-	-	38
70	65	36	101	0	176
70A	89	29	118	2	204
71	92	35	127	3	266
71A	91	18	109	0	269
72	99	55	154	2	343
73	104	47	151	2	436
73A	97	49	146	0	285
74	173	51	224	4	579
74A	62	42	104	2	236
75	74	42	116	1	403
76	56	24	80	1	271
76A	73	18	91	7	221
77	103	72	175	0	519
78	118	55	173	3	440
79	138	42	180	9	364
79A	87	21	108	1	177
80	171	51	222	4	398
81	150	81	231	12	419
82	135	50	185	1	376
83	142	69	211	5	377
84	117	58	175	2	375
85	168	67	235	6	488
86	146	46	192	3	402
87	160	58	218	0	396
88	150	75	225	4	445
89	119	45	164	3	419
90	132	64	196	0	509
91A	51	18	69	1	249
91B	84	36	120	1	415
92	133	40	173	5	414
93	111	35	146	0	356
94	99	83	182	16	357
94A *1	88	23	111	1	212
95	112	48	160	0	360

Voting Area (continued)	Yes	No	Total Valid Votes	Rejected Ballots	Registered Voters
95A	93	38	131	0	261
96S *2	-	-	-	-	99
97S *2	-	-	-	-	57
98S *1	-	-	-	-	74
99S *2	-	-	-	-	24
100S *2	-	-	-	-	17
101S *2	43	42	85	7	138
Sub Totals	14,125	7,733	21,858	455	39,289

S. 98 Special	131	80	211	9	
S. 99 Absentee - in ED	605	275	880	42	
S. 100 Absentee - out of ED	331	81	412	13	
S. 101 Absentee - Advance	35	18	53	0	
S. 104 Voting in DEO office	122	79	201	9	
S. 106 Voting by mail	76	42	118	1	
Grand Totals	15,425	8,308	23,733	529	39,289
% of Valid Votes	64.99%	35.01%			

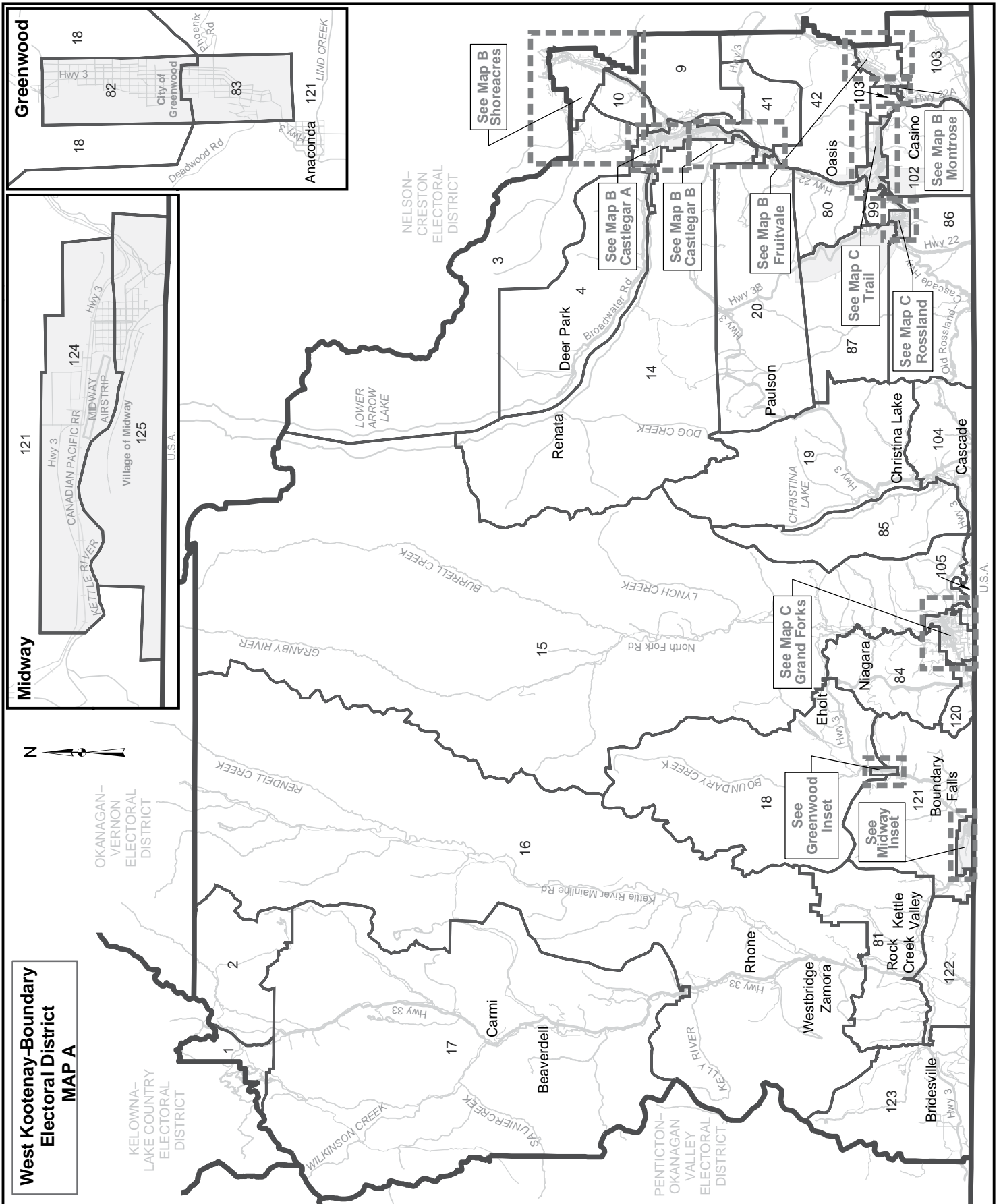
Summary:

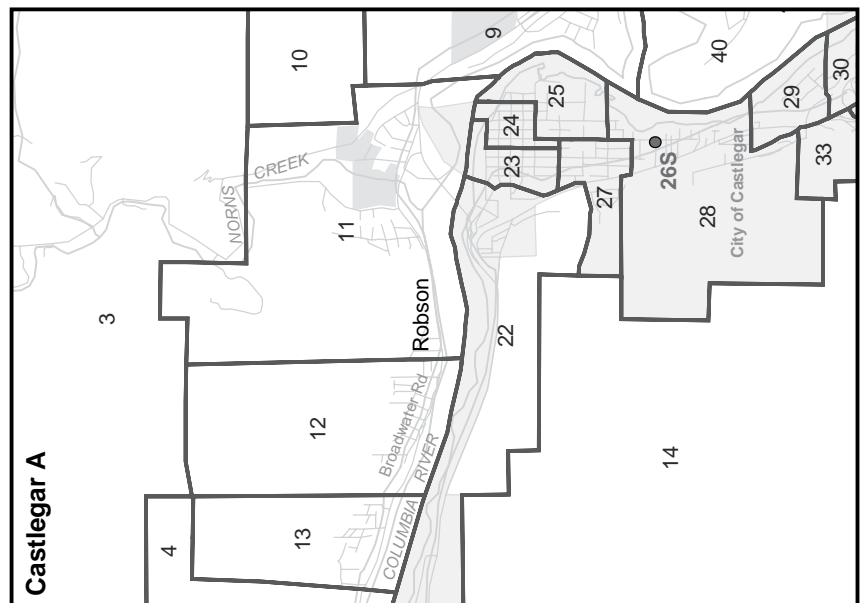
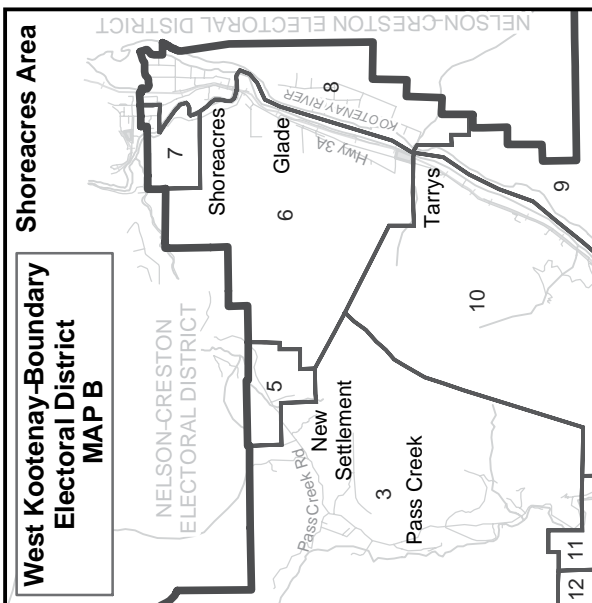
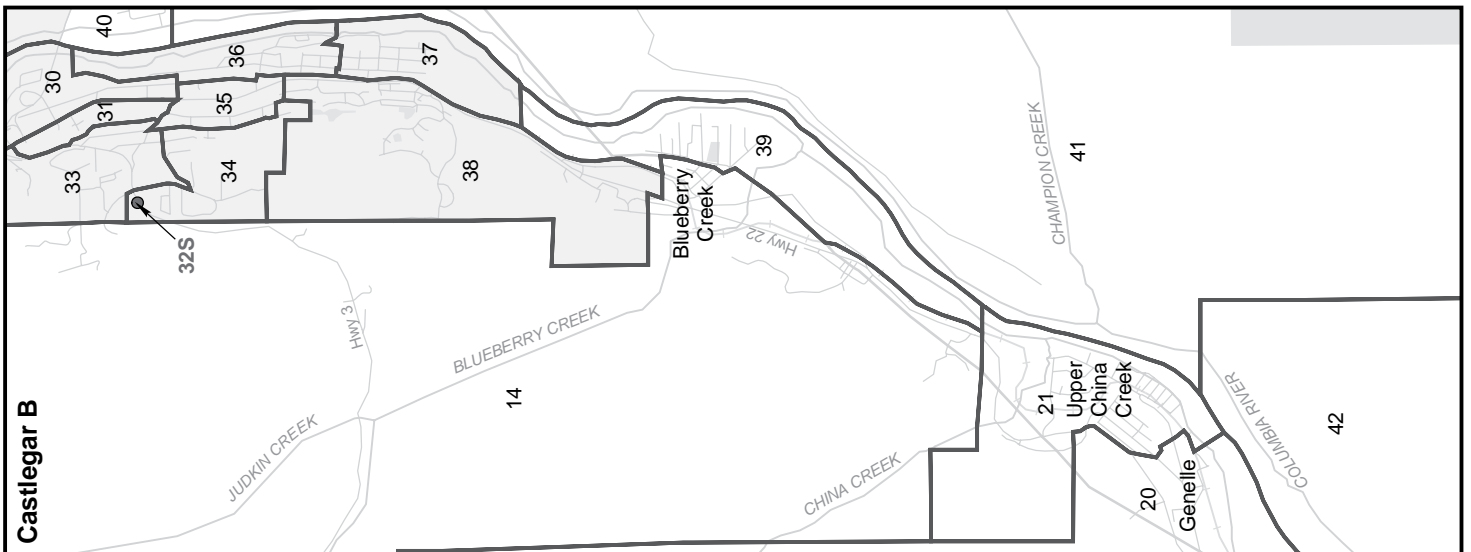
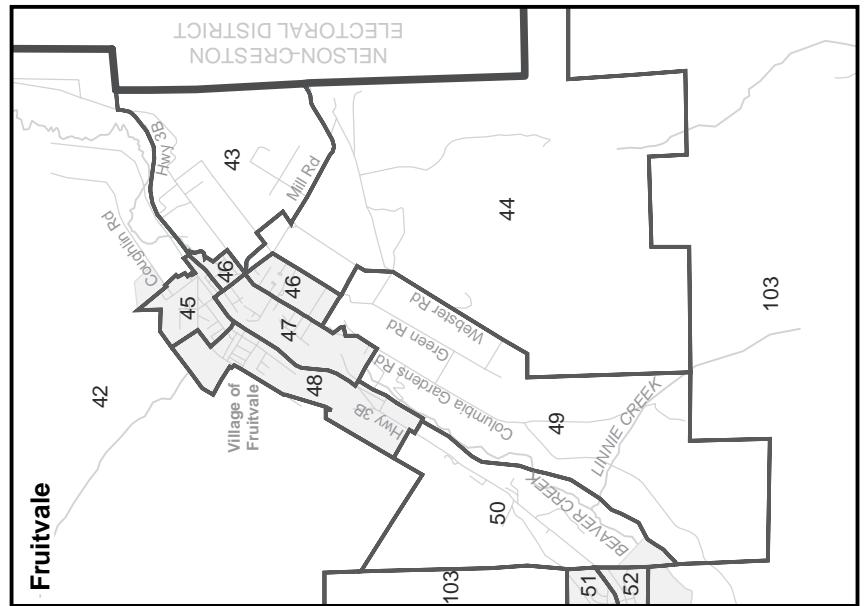
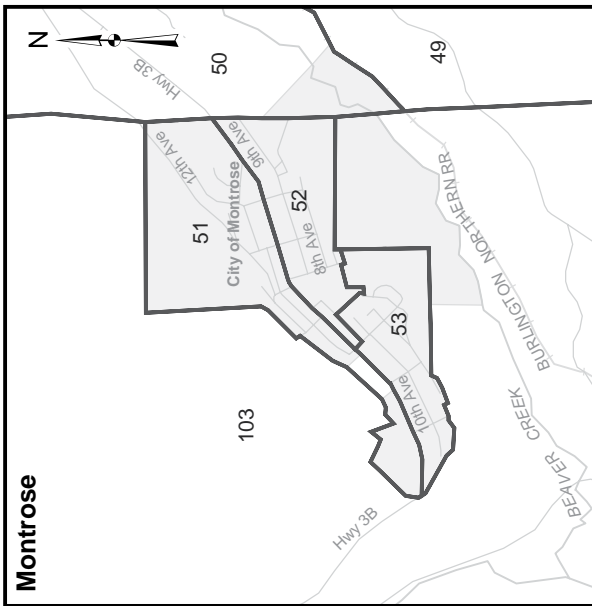
Valid Votes - Advance & General	21,858	92.10%	Total Valid Votes
S. 98 Special	211	0.89%	Total Valid Votes
S. 99 Absentee - in ED	880	3.71%	Total Valid Votes
S. 100 Absentee - out of ED	412	1.74%	Total Valid Votes
S. 101 Absentee - Advance	53	0.21%	Total Valid Votes
S. 104 Voting in DEO office	201	0.85%	Total Valid Votes
S. 106 Voting by mail	118	0.50%	Total Valid Votes

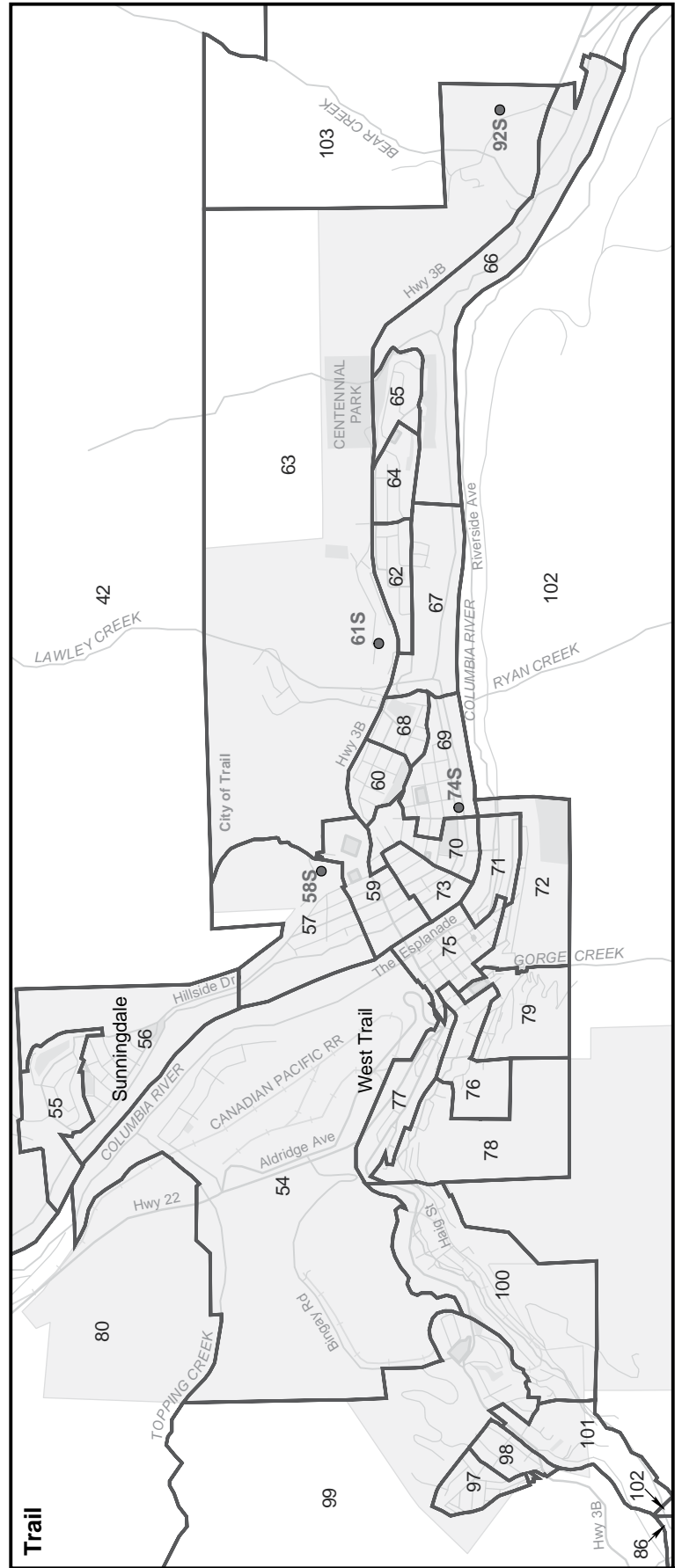
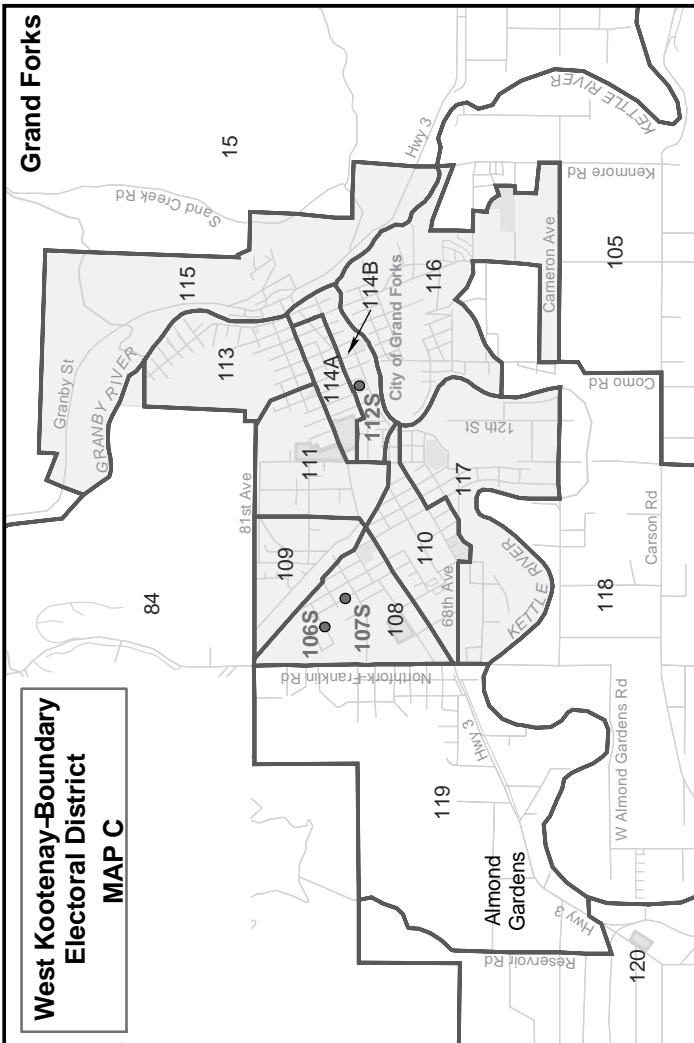
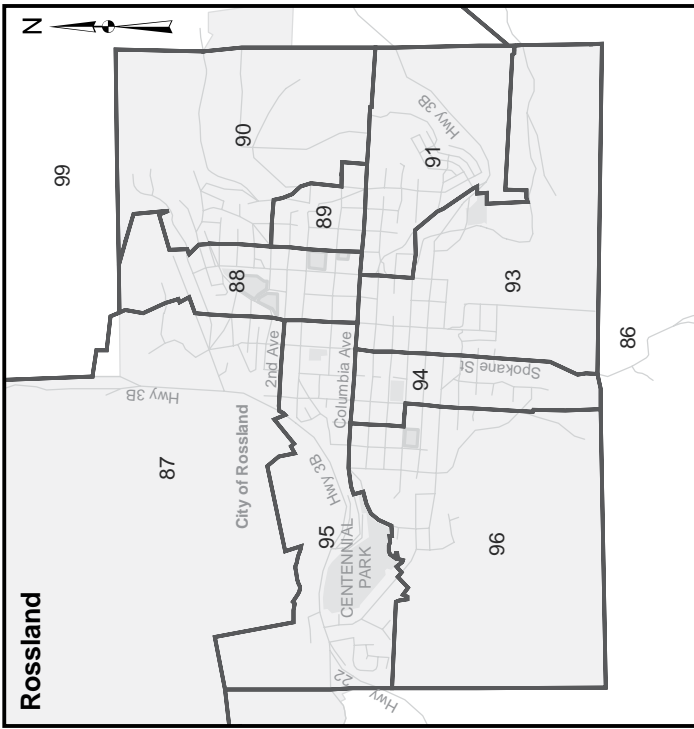
Total Valid Votes	23,733		
Rejected Ballots	529	2.18%	Ballots Cast
Registered Voters Who Voted	24,262	61.75%	Registered Voters
Registered Voters	39,289		

*1 Voting Areas 11S, 64S, 69S, 94A and 98S combined

*2 Voting Areas 53S, 96S, 97S, 99S, 100S and 101S combined







West Kootenay-Boundary Electoral District MAP C

**West Kootenay-Boundary
Electoral District**

Voting Results

Advance Voting	Yes	No	Total Valid Votes	Rejected Ballots	Registered Voters
Castlegar	419	303	722	11	
Grand Forks	379	209	588	10	
Trail	470	315	785	10	
General Voting Voting Area					
1 *1	-	-	-	-	6
2 *1	-	-	-	-	63
3 *2	172	77	249	5	423
4 *1	102	55	157	0	239
5 *2	-	-	-	-	7
6	121	70	191	2	305
7 *3	-	-	-	-	66
8 *3	177	93	270	0	503
9	109	83	192	2	325
10	86	59	145	3	283
11	165	86	251	5	407
12	130	89	219	4	328
13	79	42	121	4	185
14	103	70	173	4	286
15	113	82	195	2	339
16	56	60	116	7	179
17	92	69	161	3	250
18	35	18	53	0	78
19	134	62	196	2	335
20	63	53	116	4	187
21	145	105	250	1	384
22	99	62	161	0	317
23	109	62	171	2	391
24	94	62	156	3	343
25	84	40	124	4	260
26S *4	-	-	-	-	37
27	130	91	221	2	408
28	114	88	202	3	432
29	95	66	161	7	302
30	85	64	149	7	262
31	59	36	95	2	179
32S *4	14	25	39	2	49
33	127	112	239	7	397
34	119	99	218	1	358
35	117	91	208	15	361

Voting Area (continued)	Yes	No	Total Valid Votes	Rejected Ballots	Registered Voters
36	123	88	211	2	358
37	103	82	185	2	328
38	211	143	354	6	568
39	114	87	201	0	317
40	59	57	116	1	218
41	75	40	115	0	248
42	74	69	143	0	238
43	116	90	206	0	348
44	96	86	182	3	276
45	131	102	233	0	353
46	142	86	228	1	379
47	131	104	235	3	364
48	120	87	207	3	299
49	78	65	143	1	226
50	52	54	106	4	195
51	91	96	187	2	279
52	70	72	142	2	255
53	89	86	175	2	245
54	51	54	105	1	160
55	53	76	129	0	279
56	118	108	226	2	320
57	73	57	130	1	227
58S *5	36	13	49	1	53
59	69	46	115	3	236
60	73	53	126	0	234
61S *5	-	-	-	-	73
62	83	99	182	4	298
63	162	142	304	3	534
64	98	89	187	7	286
65	94	93	187	9	293
66	39	62	101	0	173
67	63	61	124	3	230
68	48	38	86	1	162
69	69	58	127	5	282
70	51	65	116	6	240
71	60	39	99	3	220
72	47	31	78	1	172
73	59	35	94	1	195
74S *5	-	-	-	-	30
75	33	14	47	2	135

continued on next page

Voting Area (continued)	Yes	No	Total Valid Votes	Rejected Ballots	Registered Voters
76	79	65	144	6	312
77	54	28	82	2	214
78	66	33	99	1	203
79	63	46	109	2	225
80	107	87	194	3	295
81	95	72	167	2	264
82	108	115	223	3	345
83	57	48	105	0	171
84	169	81	250	4	500
85	149	86	235	1	395
86	42	31	73	0	106
87	77	40	117	0	225
88	138	69	207	6	302
89	81	40	121	3	184
90	96	48	144	2	198
91	150	55	205	0	308
92S *5	-	-	-	-	74
93	143	40	183	5	286
94	156	72	228	2	342
95	114	66	180	3	300
96	102	56	158	1	274
97	91	92	183	3	276
98	67	61	128	1	207
99	117	95	212	3	294
100	120	76	196	11	316
101	66	76	142	1	193
102	26	12	38	1	76
103	59	63	122	4	215
104	119	65	184	1	345
105	124	72	196	3	406
106S *6	-	-	-	-	22
107S *6	-	-	-	-	22
108 *6	87	75	162	7	333
109	96	59	155	3	280
110	115	80	195	2	432
111	113	81	194	3	347
112S *6	-	-	-	-	12
113	105	59	164	6	309
114A	60	47	107	2	217
114B	46	39	85	5	199
115	74	28	102	4	174
116	65	37	102	1	237
117	119	73	192	1	342
118	111	84	195	4	404
119	133	77	210	11	427

Voting Area (continued)	Yes	No	Total Valid Votes	Rejected Ballots	Registered Voters
120	97	57	154	0	299
121	36	18	54	0	80
122	62	56	118	2	128
123	48	22	70	1	164
124	93	61	154	4	225
125	103	67	170	1	276
Sub Totals	12,048	8,435	20,483	350	32,380
S. 98 Special	42	34	76	2	
S. 99 Absentee - in ED	221	114	335	6	
S. 100 Absentee - out of ED	103	39	142	2	
S. 101 Absentee - Advance	27	7	34	0	
S. 104 Voting in DEO office	66	36	102	1	
S. 106 Voting by mail	29	18	47	0	
Grand Totals	12,536	8,683	21,219	361	32,380
% of Valid Votes	59.08%	40.92%			

Summary:

Valid Votes - Advance & General	20,483	96.53%	Total Valid Votes
S. 98 Special	76	0.36%	Total Valid Votes
S. 99 Absentee - in ED	335	1.58%	Total Valid Votes
S. 100 Absentee - out of ED	142	0.67%	Total Valid Votes
S. 101 Absentee - Advance	34	0.16%	Total Valid Votes
S. 104 Voting in DEO office	102	0.48%	Total Valid Votes
S. 106 Voting by mail	47	0.22%	Total Valid Votes

Total Valid Votes 21,219

Rejected Ballots 361 1.67% Ballots Cast
Registered Voters Who Voted 21,580 66.65% Registered Voters

Registered Voters 32,380

*1 Voting Areas 1, 2 and 4 combined

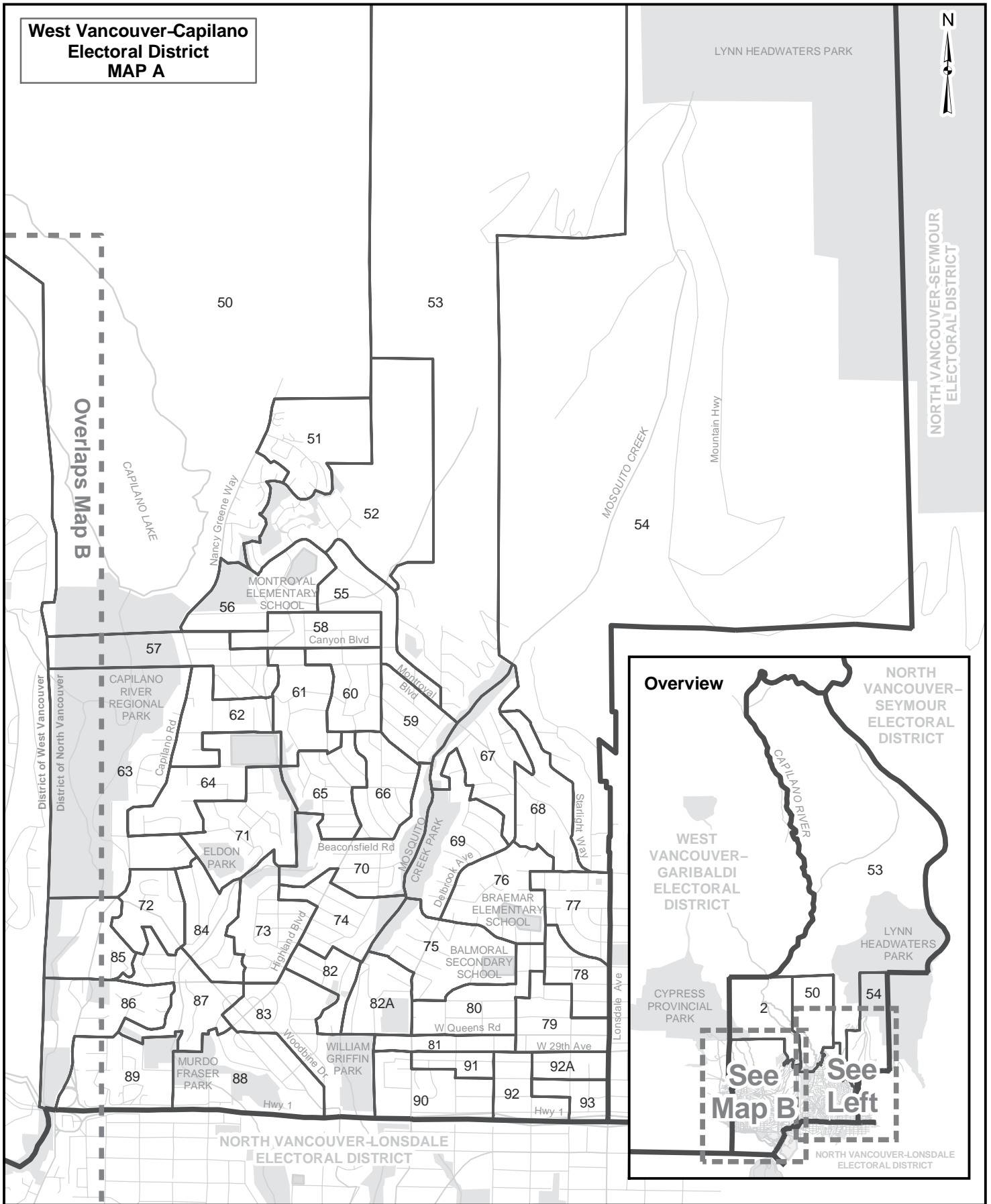
*2 Voting Areas 3 and 5 combined

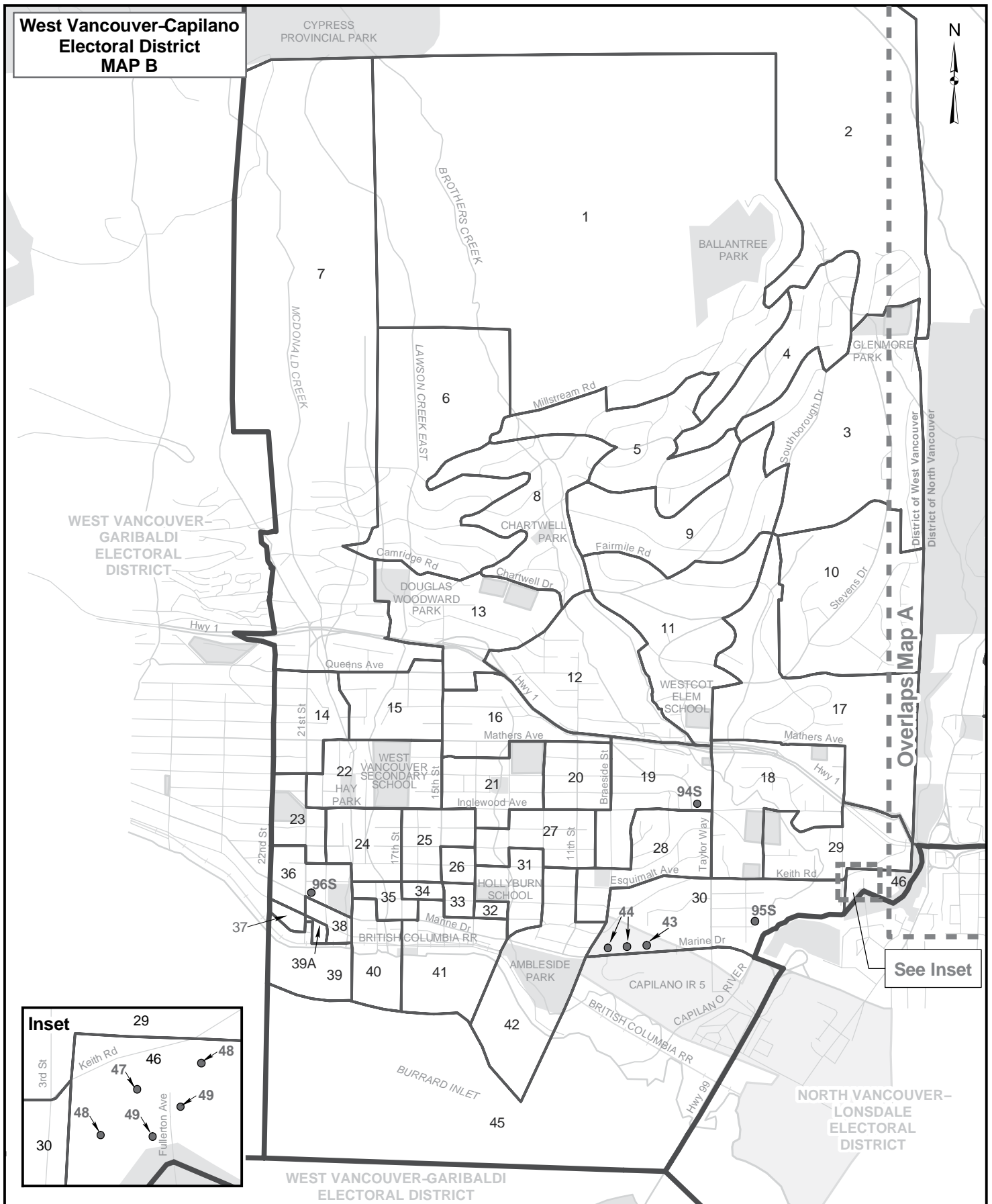
*3 Voting Areas 7 and 8 combined

*4 Voting Areas 26S and 32S combined

*5 Voting Areas 58S, 61S, 74S and 92S combined

*6 Voting Areas 106S, 107S, 108 and 112S combined





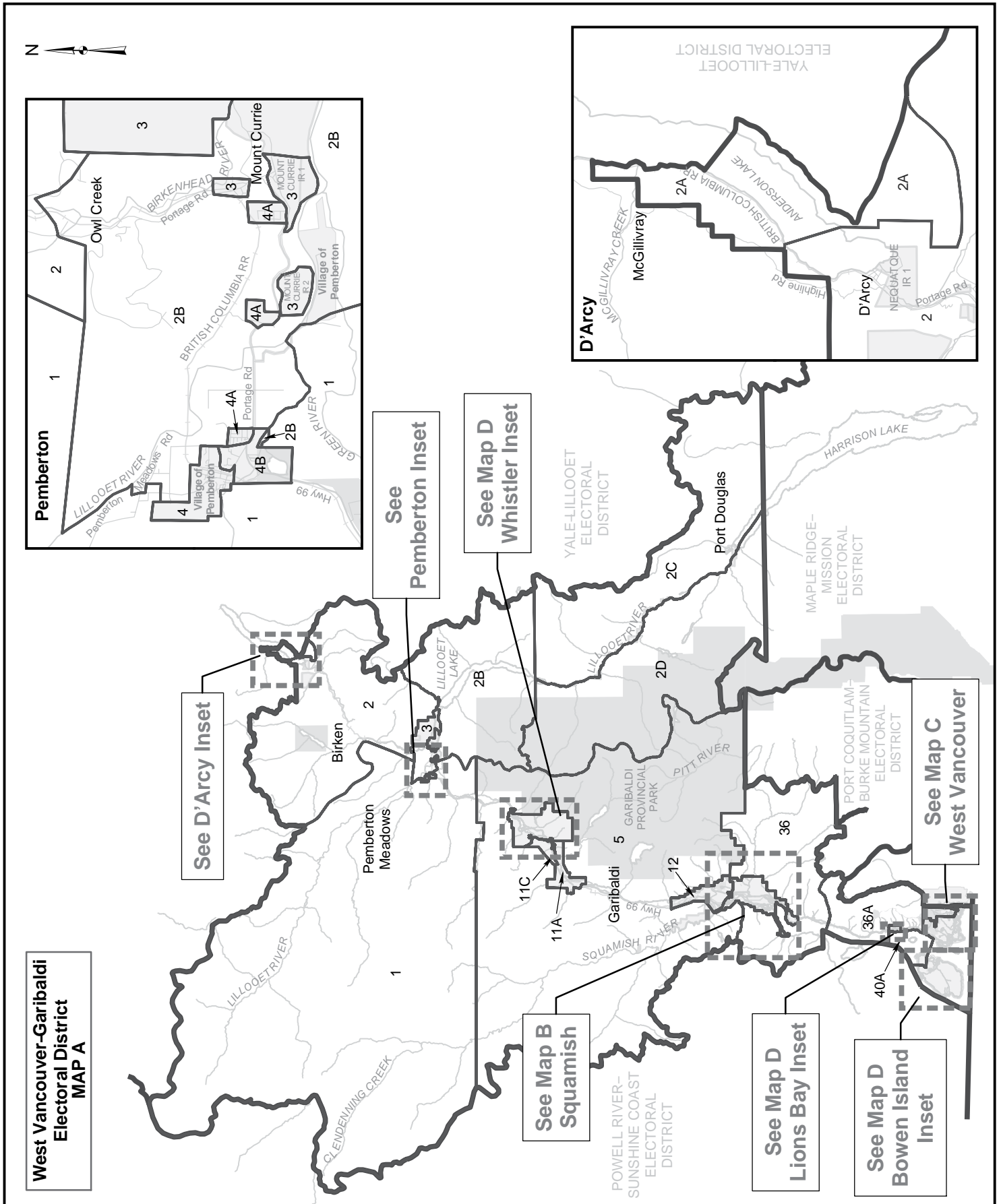
Advance Voting	Yes	No	Total Valid Votes	Rejected Ballots	Registered Voters	Voting Area (continued)	Yes	No	Total Valid Votes	Rejected Ballots	Registered Voters
North Vancouver	551	431	982	17		36	89	45	134	5	292
West Vancouver	663	632	1,295	8		37	88	68	156	0	367
						38	79	74	153	4	381
						39	48	49	97	1	203
						39A	47	41	88	1	212
General Voting						40	83	67	150	0	310
Voting Area						41	90	59	149	2	437
1	88	76	164	2	418	42	115	66	181	5	362
2	97	62	159	0	373	43	35	21	56	3	224
3	91	86	177	15	384	44	54	45	99	3	356
4	110	78	188	8	403	45	98	75	173	2	414
5	75	75	150	5	385	46	86	34	120	3	199
6	87	103	190	5	497	47	71	36	107	1	203
7	103	63	166	4	567	48	79	53	132	6	282
8	81	84	165	3	405	49	108	54	162	12	335
9	72	77	149	3	366	50	96	89	185	9	349
10	102	88	190	3	367	51	94	91	185	3	286
11	95	101	196	7	404	52	110	119	229	5	319
12	90	94	184	4	416	53	97	82	179	0	340
13	77	79	156	0	377	54	109	96	205	0	368
14	106	186	292	4	395	55	93	99	192	2	303
15	86	87	173	0	325	56	117	105	222	6	311
16	115	70	185	6	376	57	124	77	201	7	331
17	113	94	207	8	357	58	91	73	164	3	303
18	115	113	228	4	397	59	118	73	191	5	296
19	110	88	198	5	412	60	117	88	205	3	315
20	106	91	197	0	353	61	104	99	203	3	280
21	111	90	201	10	356	62	87	115	202	1	330
22	112	95	207	5	417	63	161	79	240	4	341
23	91	58	149	6	315	64	102	85	187	7	331
24	92	62	154	2	344	65	129	94	223	2	311
25	83	58	141	4	339	66	110	125	235	5	337
26	62	33	95	3	292	67	139	86	225	3	377
27	109	98	207	7	357	68	129	91	220	0	351
28	112	83	195	8	369	69	122	87	209	8	327
29	133	106	239	9	409	70	119	86	205	0	332
30	83	79	162	0	352	71	135	84	219	11	324
31	120	84	204	11	366	72	92	68	160	3	274
32	86	80	166	3	317	73	151	103	254	9	373
33	91	68	159	6	339	74	86	60	146	0	313
34	77	47	124	4	311						
35	124	65	189	8	410						

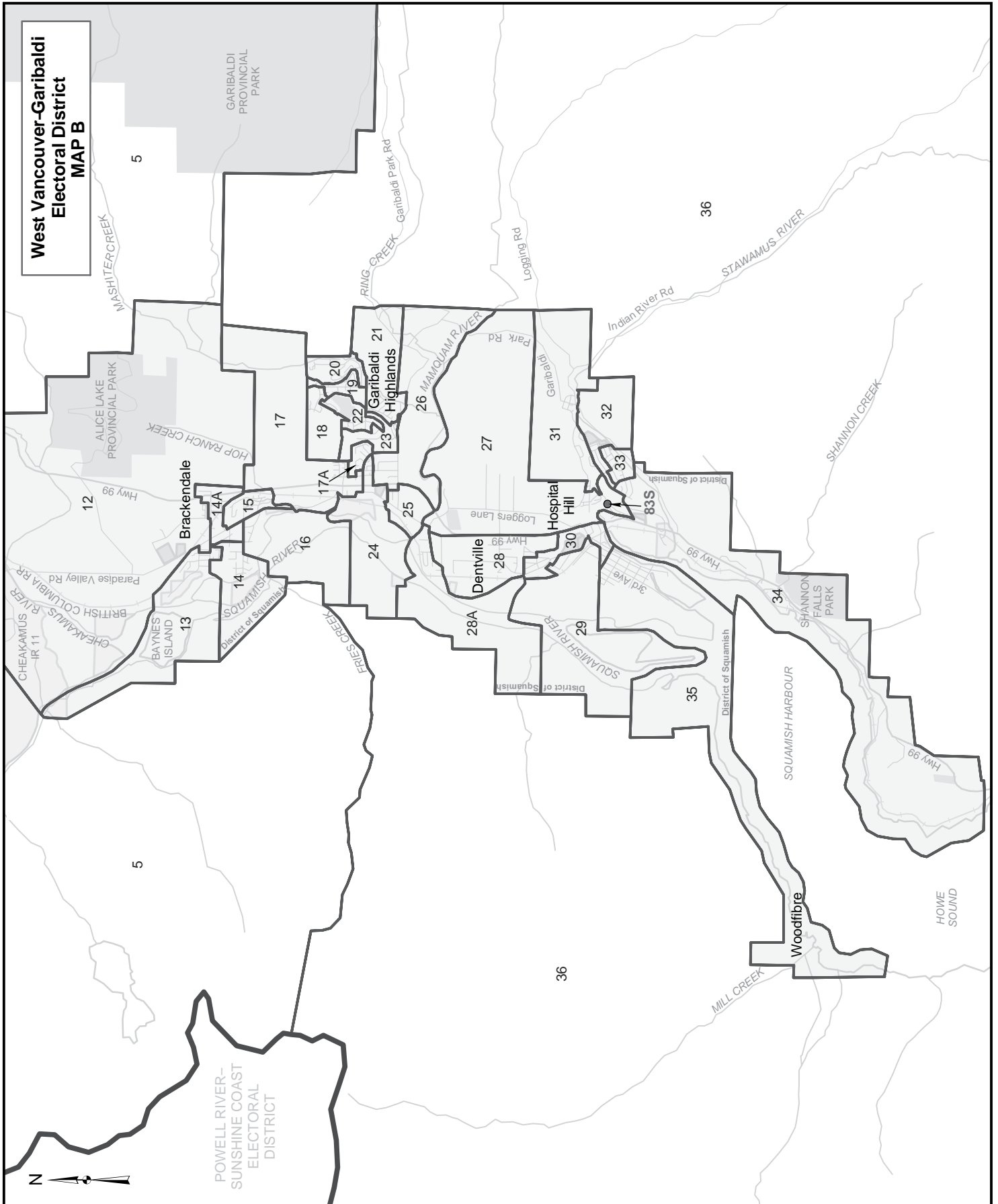
continued on next page

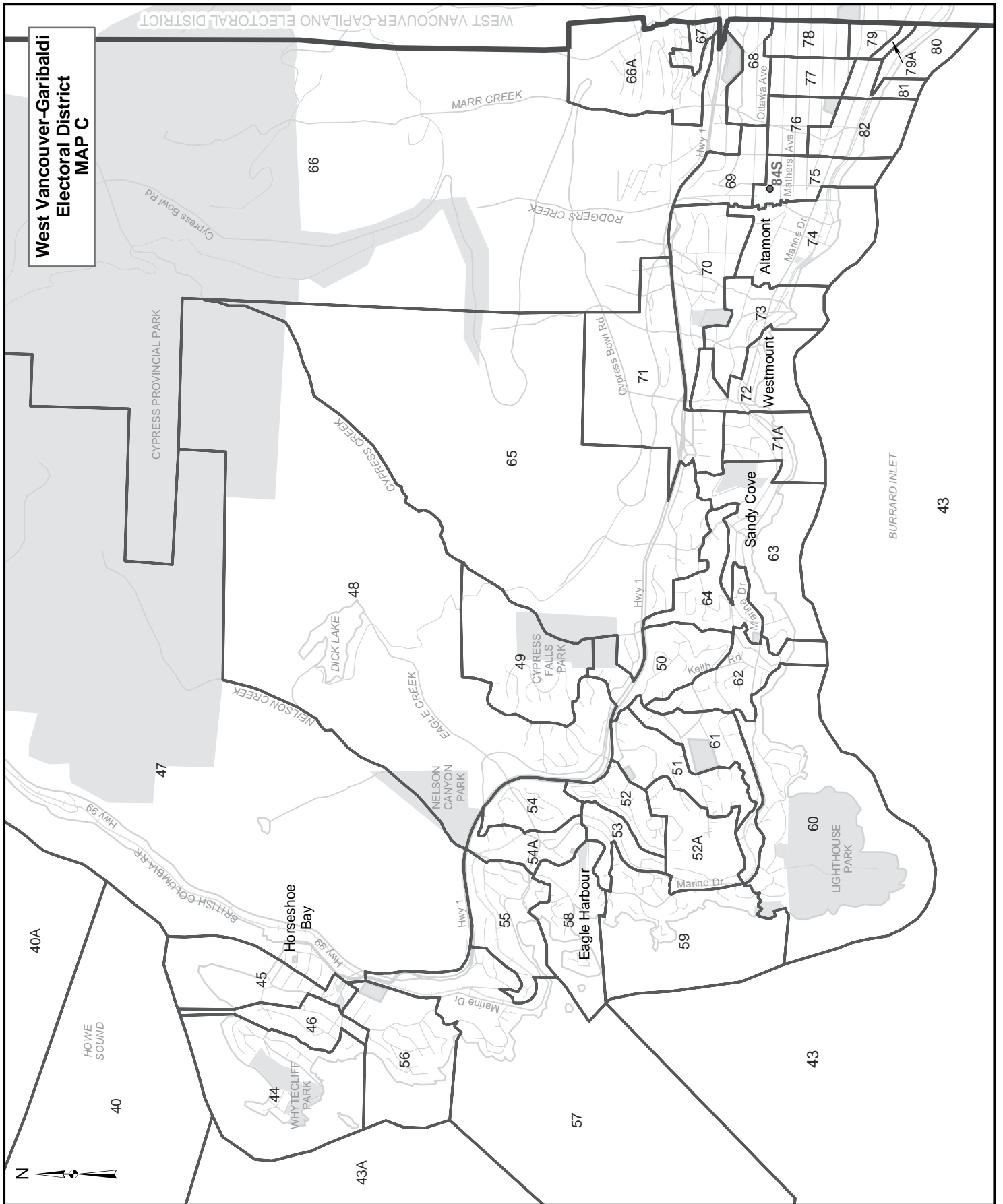
Voting Area (continued)	Yes	No	Total Valid Votes	Rejected Ballots	Registered Voters
75	193	96	289	0	316
76	116	98	214	7	328
77	132	71	203	3	311
78	133	66	199	11	336
79	134	57	191	2	316
80	117	113	230	2	377
81	72	50	122	0	241
82	66	47	113	1	173
82A	92	46	138	2	190
83	127	84	211	0	312
84	145	79	224	3	336
85	114	77	191	10	320
86	131	76	207	5	345
87	126	89	215	7	331
88	128	78	206	2	315
89	128	66	194	4	306
90	121	67	188	3	512
91	93	60	153	0	184
92	105	66	171	0	294
92A	115	54	169	2	279
93	78	50	128	0	236
94S	38	18	56	0	155
95S	21	14	35	0	94
96S	38	16	54	0	92
Sub Totals	11,184	8,543	19,727	408	32,668

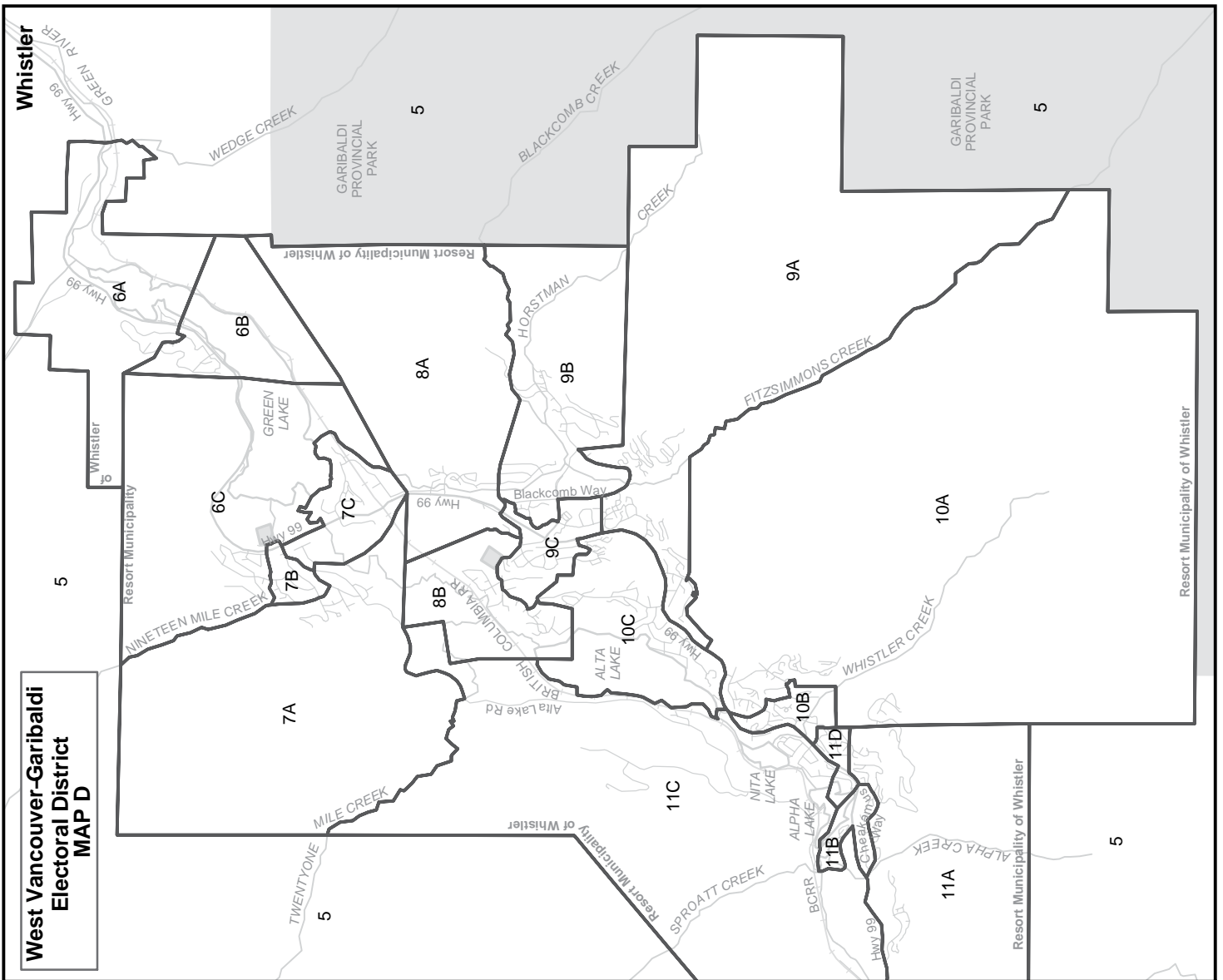
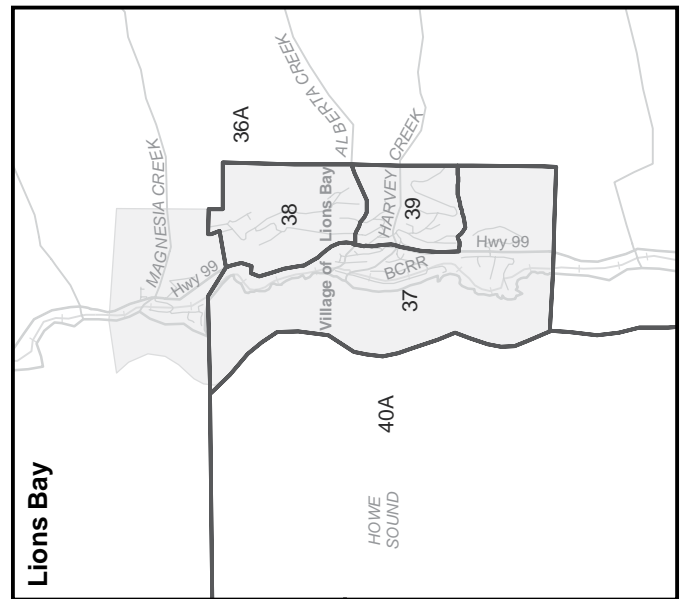
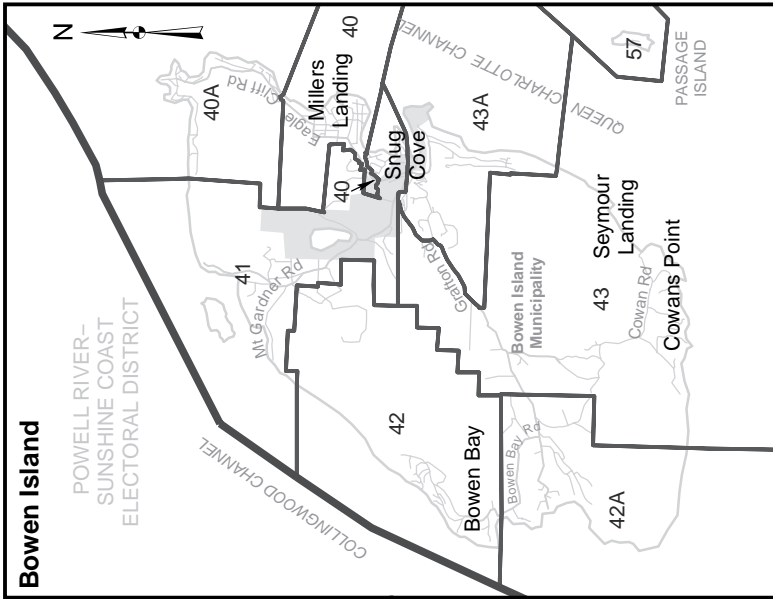
S. 98 Special	41	17	58	3	
S. 99 Absentee - in ED	467	261	728	22	
S. 100 Absentee - out of ED	107	72	179	6	
S. 101 Absentee - Advance	13	7	20	0	
S. 104 Voting in DEO office	152	112	264	4	
S. 106 Voting by mail	36	29	65	0	
Grand Totals	12,000	9,041	21,041	443	32,668
% of Valid Votes	57.03%	42.97%			

Summary:			
Valid Votes - Advance & General	19,727	93.76%	Total Valid Votes
S. 98 Special	58	0.27%	Total Valid Votes
S. 99 Absentee - in ED	728	3.46%	Total Valid Votes
S. 100 Absentee - out of ED	179	0.85%	Total Valid Votes
S. 101 Absentee - Advance	20	0.10%	Total Valid Votes
S. 104 Voting in DEO office	264	1.25%	Total Valid Votes
S. 106 Voting by mail	65	0.31%	Total Valid Votes
Total Valid Votes	21,041		
Rejected Ballots	443	2.06%	Ballots Cast
Registered Voters Who Voted	21,484	65.76%	Registered Voters
Registered Voters	32,668		









**West Vancouver-Garibaldi
Electoral District**

Voting Results

Advance Voting	Yes	No	Total Valid Votes	Rejected Ballots	Registered Voters
Squamish	537	374	911	23	
West Vancouver	696	643	1,339	21	
Whistler	264	141	405	11	

**General Voting
Voting Area**

1	142	84	226	5	362
2 *1	114	74	188	0	340
2A *1	-	-	-	-	23
2B	88	32	120	1	388
2C *2	-	-	-	-	29
2D *2	-	-	-	-	7
3 *2	84	66	150	1	355
4	110	51	161	1	336
4A	143	53	196	2	414
4B	160	54	214	1	479
5	47	17	64	0	203
6A	68	26	94	4	252
6B	69	33	102	1	224
6C	88	29	117	1	312
7A	96	37	133	6	412
7B	107	45	152	2	388
7C	68	40	108	0	322
8A	105	46	151	8	375
8B	131	53	184	3	396
9A	111	28	139	9	489
9B	86	27	113	2	312
9C	115	59	174	9	548
10A	113	51	164	0	466
10B	52	14	66	5	242
10C	132	55	187	6	494
11A	157	71	228	6	516
11B	121	47	168	7	457
11C	102	42	144	7	436
11D	66	29	95	3	311
12	114	64	178	4	388
13	126	64	190	3	378
14	90	50	140	5	282
14A	104	65	169	7	348
15	121	77	198	10	381
16	76	53	129	3	310

Voting Area (continued)	Yes	No	Total Valid Votes	Rejected Ballots	Registered Voters
17	82	60	142	4	345
17A	67	42	109	2	207
18	59	42	101	2	184
19	139	71	210	4	376
20	174	80	254	10	490
21	126	84	210	3	378
22	127	80	207	2	362
23	141	79	220	3	421
24	96	75	171	5	436
25	153	93	246	3	640
26	111	55	166	1	404
27	116	59	175	5	417
28	83	49	132	5	312
28A	68	42	110	2	267
29	110	74	184	4	463
30	113	77	190	5	461
31	174	87	261	5	460
32	146	73	219	3	383
33	109	73	182	9	347
34	111	57	168	5	381
35	63	34	97	4	393
36	63	33	96	1	234
36A	61	33	94	4	192
37	114	84	198	8	309
38	113	51	164	1	283
39	145	91	236	9	379
40 *4	368	123	491	0	417
40A *4	-	-	-	-	176
41	141	55	196	0	373
42	88	37	125	1	250
42A	150	40	190	0	330
43	85	35	120	1	263
43A	138	36	174	1	377
44	163	81	244	5	387
45	130	67	197	10	377
46	152	71	223	10	343
47	112	72	184	2	353
48	74	70	144	8	317
49	83	67	150	5	279
50	113	66	179	7	330

continued on next page

Voting Area (continued)	Yes	No	Total Valid Votes	Rejected Ballots	Registered Voters
51	146	116	262	13	443
52	101	113	214	6	364
52A	134	119	253	5	491
53	58	37	95	2	169
54	56	46	102	2	213
54A	60	39	99	4	191
55	138	74	212	6	347
56	135	80	215	2	310
57	124	68	192	5	319
58	113	56	169	4	316
59	108	84	192	2	364
60	147	79	226	5	367
61	127	87	214	5	339
62	110	101	211	8	376
63	99	84	183	9	357
64	95	92	187	4	324
65	117	105	222	5	375
66	72	55	127	3	334
66A	47	88	135	3	463
67	72	72	144	3	311
68	104	60	164	6	323
69	116	72	188	2	359
70	98	85	183	7	341
71	71	72	143	5	287
71A	105	58	163	4	224
72	82	65	147	2	312
73	81	100	181	6	315
74	81	94	175	5	342
75	113	79	192	5	353
76	135	73	208	4	350
77	148	103	251	11	424
78	111	76	187	9	377
79	56	34	90	4	176
79A	55	35	90	5	232
80	91	69	160	0	309
81	96	68	164	3	334
82	98	94	192	10	342
83S *3	31	9	40	9	40
84S *3	-	-	-	-	38
Sub Totals	13,195	8,033	21,228	529	38,322

	Yes	No	Total Valid Votes	Rejected Ballots	Registered Voters
S. 98 Special	20	19	39	7	
S. 99 Absentee - in ED	237	97	334	29	
S. 100 Absentee - out of ED	476	199	675	47	
S. 101 Absentee - Advance	64	32	96	2	
S. 104 Voting in DEO office	247	119	366	13	
S. 106 Voting by mail	38	19	57	4	
Grand Totals	14,277	8,518	22,795	631	38,322
% of Valid Votes	62.63%	37.37%			

Summary:

Valid Votes - Advance & General	21,228	93.13%	Total Valid Votes
S. 98 Special	39	0.16%	Total Valid Votes
S. 99 Absentee - in ED	334	1.47%	Total Valid Votes
S. 100 Absentee - out of ED	675	2.96%	Total Valid Votes
S. 101 Absentee - Advance	96	0.42%	Total Valid Votes
S. 104 Voting in DEO office	366	1.61%	Total Valid Votes
S. 106 Voting by mail	57	0.25%	Total Valid Votes

Total Valid Votes 22,795

Rejected Ballots 631 2.69% Ballots Cast
Registered Voters Who Voted 23,426 61.13% Registered Voters

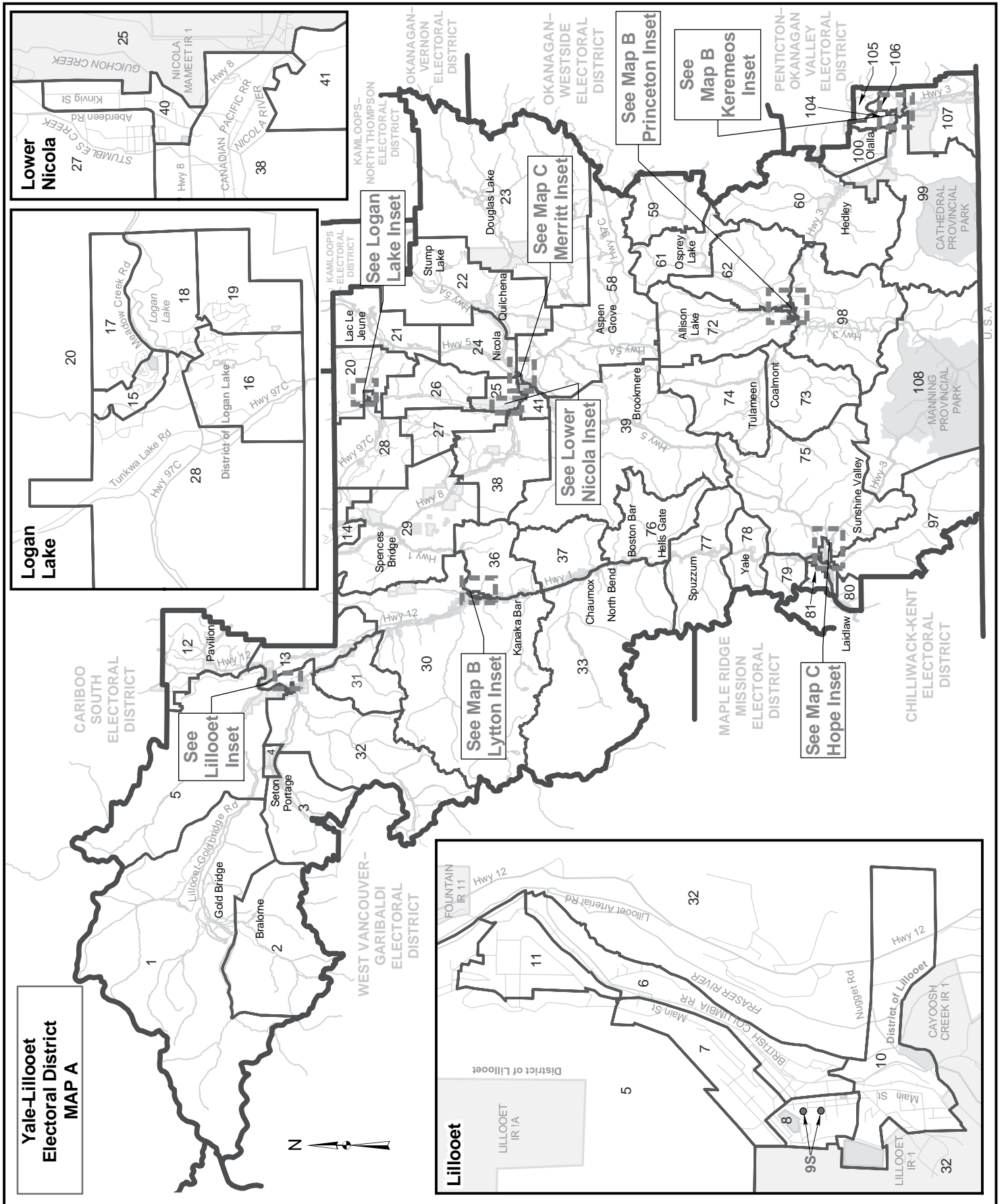
Registered Voters 38,322

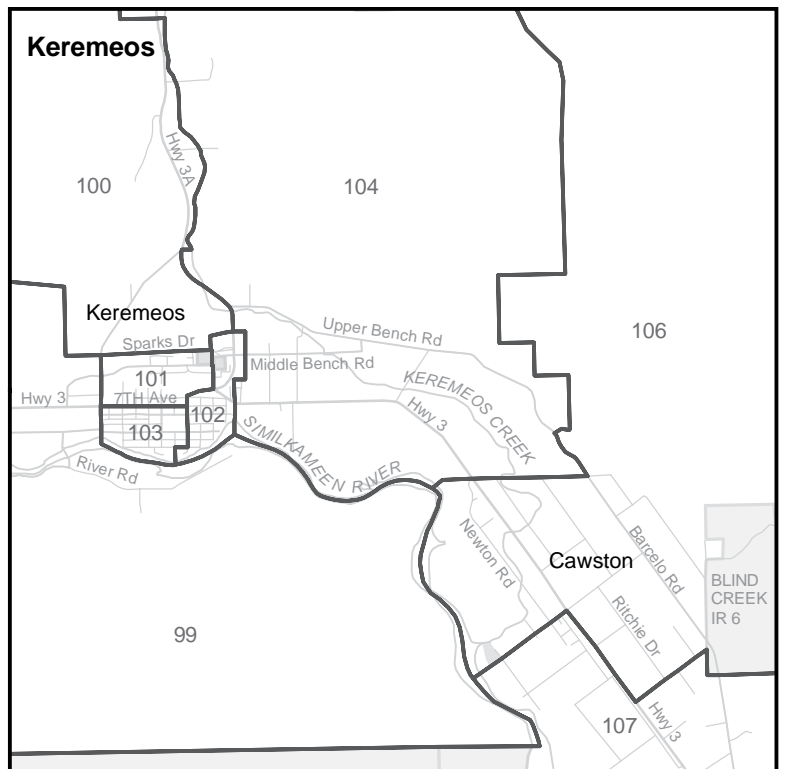
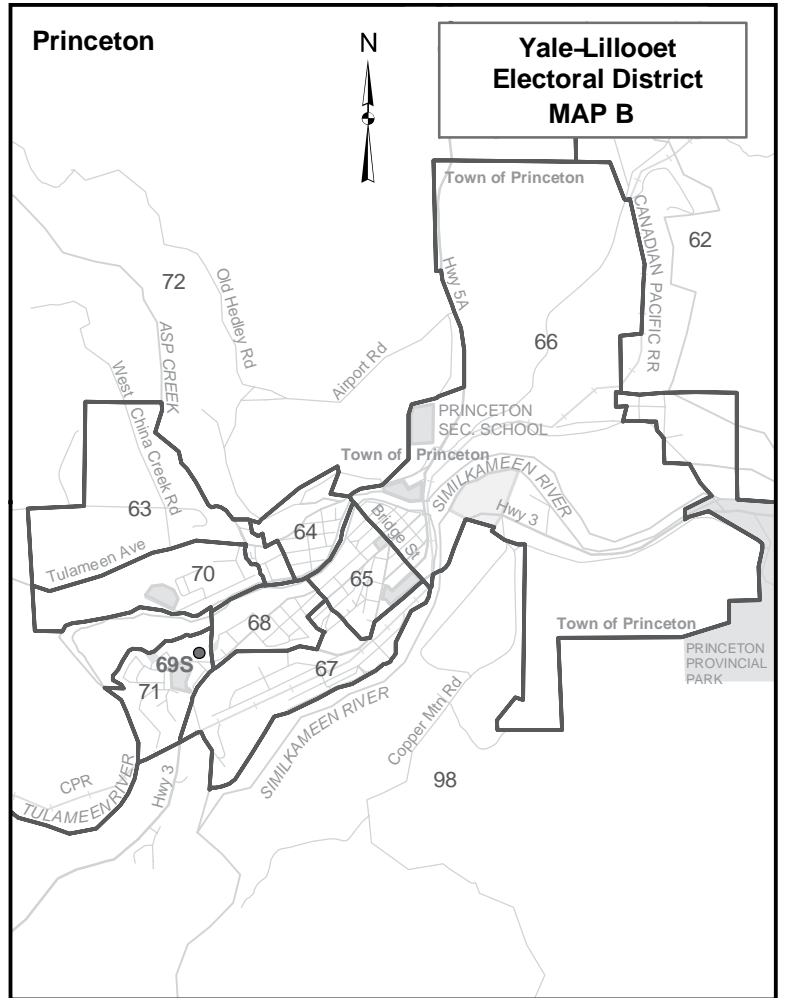
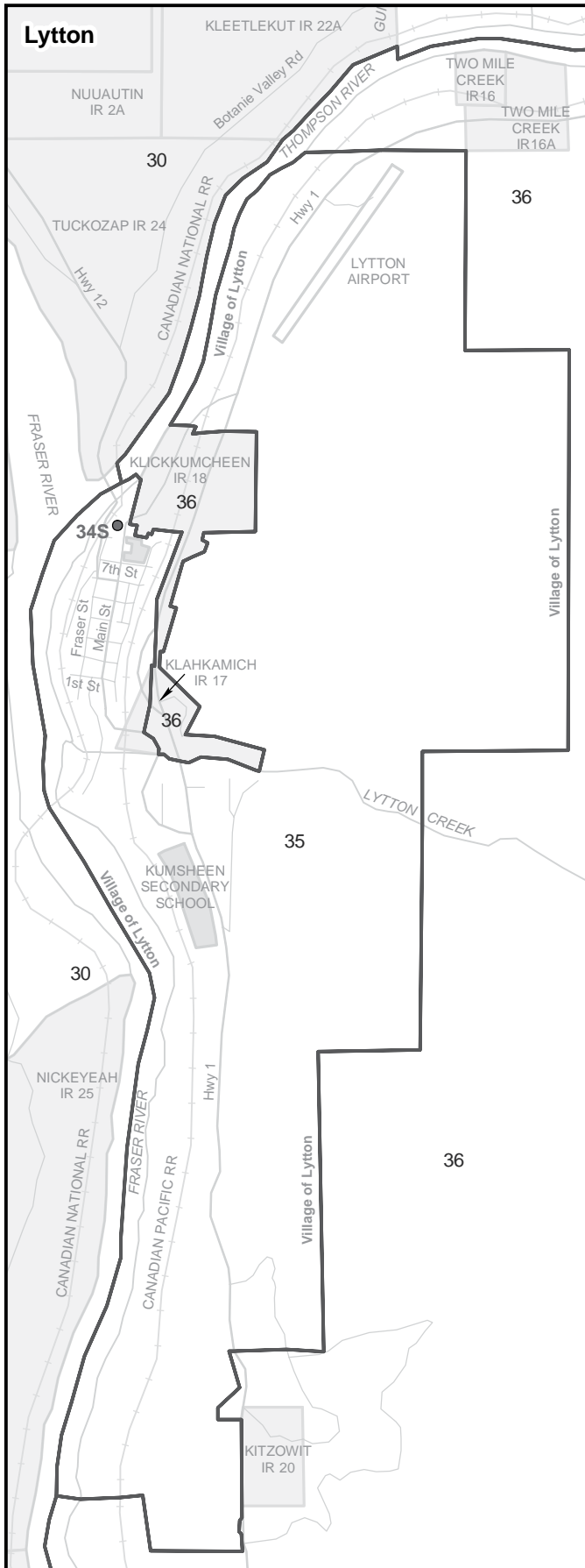
*1 Voting Areas 2 and 2A combined

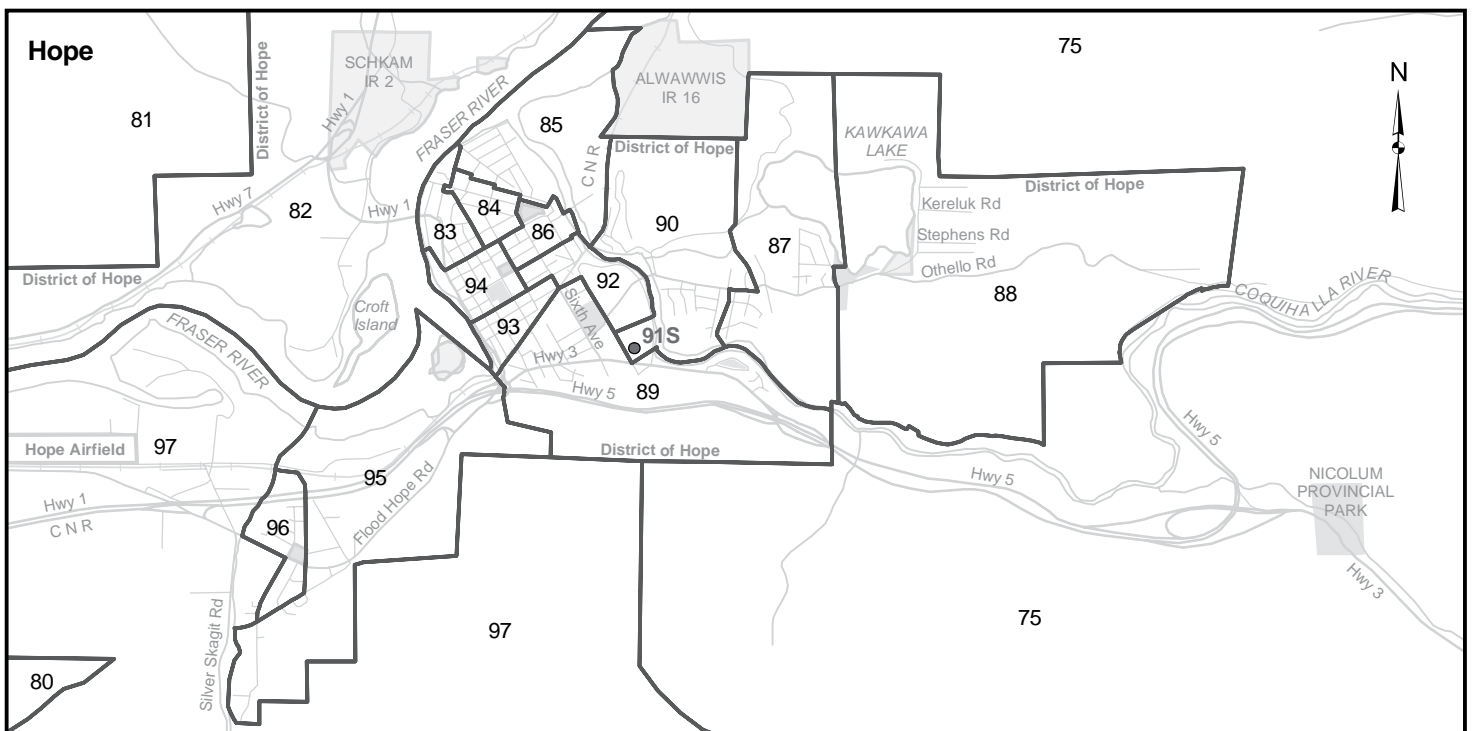
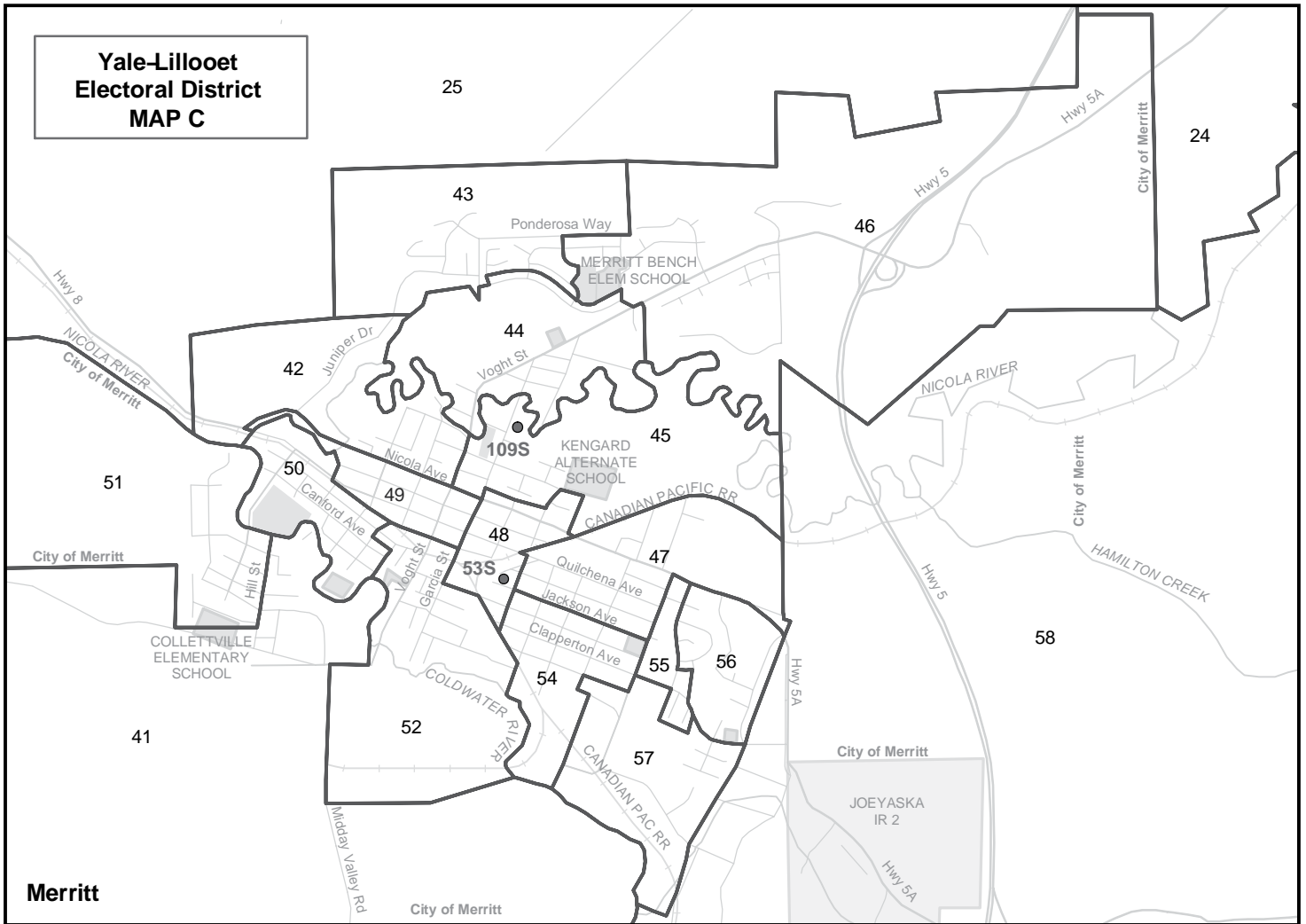
*2 Voting Areas 2C, 2D and 3 combined

*3 Voting Areas 83S and 84S combined

*4 Voting Areas 40 and 40A combined







Voting Results

**Yale-Lillooet
Electoral District**

Advance Voting	Yes	No	Total Valid Votes	Rejected Ballots	Registered Voters
Hope	177	214	391	11	
Keremeos	132	152	284	9	
Lillooet	150	102	252	0	
Logan Lake	96	91	187	5	
Lytton	42	44	86	2	
Merritt	330	333	663	21	
Princeton	194	258	452	13	
General Voting Voting Area					
1 *1	65	21	86	0	116
2 *1	-	-	-	-	41
3 *2	67	66	133	3	109
4 *2	-	-	-	-	84
5	103	59	162	1	232
6	100	78	178	1	326
7	120	81	201	0	344
8 *3	81	49	130	3	277
9S *3	-	-	-	-	14
10	89	55	144	0	259
11	78	62	140	3	240
12	17	20	37	0	66
13	48	36	84	1	163
14 *4	-	-	-	-	14
15	100	73	173	3	312
16	118	99	217	3	366
17	103	92	195	5	329
18	55	71	126	1	251
19 *5	110	78	188	7	305
20 *5	-	-	-	-	19
21	42	38	80	1	121
22	56	45	101	0	139
23	42	33	75	2	154
24	23	21	44	2	91
25	48	51	99	3	198
26	24	29	53	1	141
27	89	98	187	0	289
28	68	53	121	0	216
29 *4	82	52	134	0	202
30	64	44	108	2	240
31	21	9	30	0	66
32	139	60	199	0	443
33	38	51	89	0	152
34S *3	-	-	-	-	2
35	88	59	147	0	243

Voting Area (continued)	Yes	No	Total Valid Votes	Rejected Ballots	Registered Voters
36	33	30	63	1	226
37	46	33	79	1	130
38	116	146	262	13	457
39	68	62	130	3	199
40	124	125	249	0	347
41	30	40	70	4	174
42	92	84	176	4	302
43	129	111	240	10	402
44	75	64	139	4	247
45	72	80	152	9	297
46	140	139	279	7	465
47	90	77	167	7	371
48	58	46	104	10	248
49	53	56	109	3	241
50	71	88	159	6	309
51	85	62	147	3	283
52	70	77	147	3	299
53S *3	-	-	-	-	23
54	88	73	161	6	342
55	80	66	146	2	338
56	129	121	250	11	453
57	73	85	158	1	346
58	95	100	195	11	395
59	0	0	0	0	0
60	85	109	194	12	331
61	47	37	84	0	130
62	85	83	168	2	294
63	24	47	71	0	172
64	63	45	108	2	224
65	59	50	109	2	254
66	82	70	152	0	322
67	70	54	124	0	254
68	78	89	167	3	290
69S *3	-	-	-	-	31
70	71	51	122	3	211
71	64	60	124	1	218
72	106	117	223	4	361
73	16	16	32	0	70
74	28	22	50	0	177
75	43	21	64	0	160

continued on next page

Voting Area (continued)	Yes	No	Total Valid Votes	Rejected Ballots	Registered Voters
76	48	53	101	0	184
77 *6	-	-	-	-	48
78 *6	51	49	100	4	154
79	38	25	63	3	168
80	32	22	54	2	140
81	18	14	32	0	87
82	64	45	109	3	241
83	123	80	203	4	348
84	92	70	162	4	317
85	102	94	196	3	333
86	82	81	163	2	313
87	107	106	213	4	353
88	40	38	78	0	154
89	95	76	171	0	399
90	120	101	221	3	453
91S *3	-	-	-	-	29
92	69	60	129	8	257
93	47	34	81	1	175
94	69	57	126	5	266
95	83	65	148	3	351
96	95	79	174	7	341
97	103	96	199	5	462
98	101	69	170	0	315
99	46	125	171	10	440
100	117	93	210	4	379
101	101	150	251	0	406
102	87	95	182	3	357
103	77	84	161	3	314
104 *7	84	85	169	1	301
105 *7	-	-	-	-	5
106	127	129	256	6	381
107	139	94	233	7	394
108	16	13	29	0	50
109S *3	-	-	-	-	2
Sub Totals	8,310	7,595	15,905	346	25,874

	Yes	No	Total Valid Votes	Rejected Ballots	Registered Voters
S. 98 Special	20	10	30	0	
S. 99 Absentee - in ED	89	53	142	4	
S. 100 Absentee - out of ED	73	56	129	2	
S. 101 Absentee - Advance	43	21	64	2	
S. 104 Voting in DEO office	67	69	136	0	
S. 106 Voting by mail	14	13	27	0	
Grand Totals	8,616	7,817	16,433	354	25,874
% of Valid Votes	52.43%	47.57%			

Summary:

Valid Votes - Advance & General	15,905	96.79%	Total Valid Votes
S. 98 Special	30	0.18%	Total Valid Votes
S. 99 Absentee - in ED	142	0.86%	Total Valid Votes
S. 100 Absentee - out of ED	129	0.79%	Total Valid Votes
S. 101 Absentee - Advance	64	0.39%	Total Valid Votes
S. 104 Voting in DEO office	136	0.83%	Total Valid Votes
S. 106 Voting by mail	27	0.16%	Total Valid Votes
Total Valid Votes	16,433		
Rejected Ballots	354	2.11%	Ballots Cast
Registered Voters Who Voted	16,787	64.88%	Registered Voters
Registered Voters	25,874		

*1 Voting Areas 1 and 2 combined

*2 Voting Areas 3 and 4 combined


*3 Voting Areas 8, 9S, 34S, 53S, 69S, 91S and 109S combined

*4 Voting Areas 14 and 29 combined

*5 Voting Areas 19 and 20 combined

*6 Voting Areas 77 and 78 combined

*7 Voting Areas 104 and 105 combined



4 Location Index

Location Index

Place Name	Electoral District	Place Name	Electoral District
A		Aiyansh IR 87	North Coast
Aass IR 3	North Island	Aktis Island	North Island
Abbotsford	see map	Alalco IR 8	Powell River-Sunshine Coast
Abbotsford campus - University College of the Fraser Valley	Abbotsford-Clayburn	Alamo	Nelson-Creston
Aberdeen	Abbotsford-Mount Lehman	Alastair	Skeena
Aberdeen	Kamloops	Alastair IR 80	Skeena
Aberdeen - Juan de Fuca Hospitals	Victoria-Hillside	Alastair IR 81	Skeena
Abuntlet Lake IR 4	Cariboo South	Alastair IR 82	Skeena
Acous IR 1	North Island	Albas	Shuswap
Adams Lake	Kamloops-North Thompson	Alberni	Alberni-Qualicum
Adventure Bay	Okanagan-Vernon	Alberni IR 2	Alberni-Qualicum
Aero	North Coast	Albert Canyon	Columbia River-Revelstoke
Agassiz	Chilliwack-Kent	Albert Flat IR 5	Yale-Lillooet
Agate	Yale-Lillooet	Albert Head	Esquimalt-Metchosin
Agats Meadow IR 8	Cariboo South	Albion	Maple Ridge-Mission
Aglakumna IR 4A	Powell River-Sunshine Coast	Albreda	Prince George-Mount Robson
Aglakumna-la IR 2	Powell River-Sunshine Coast	Alder Creek	North Vancouver-Seymour
Agwedin IR 3	Bulkley Valley-Stikine	Alder Creek IR 70	North Coast
Ah-we-cha-ol-to IR 16	North Island	Aldergrove	see map
Ahahswinis IR 1	Alberni-Qualicum	Aldridge	East Kootenay
Ahaminaquus IR 12	North Island	Alert Bay	North Island
Ahbau	Cariboo North	Alert Bay IR 1	North Island
Ahmacinnit IR 3	North Island	Alert Bay IR 1A	North Island
Ahmitsa IR 5	Alberni-Qualicum	Alexandra Bridge	Cariboo North
Ahnuhati IR 6	Powell River-Sunshine Coast	Alexandria	Cariboo North
Ahous IR 16	Alberni-Qualicum	Alexandria IR 1	Cariboo North
Ahousaht	Alberni-Qualicum	Alexandria IR 3	Cariboo North
Ahousat	Alberni-Qualicum	Alexandria IR 3A	Cariboo North
Ahpokum IR 9	Powell River-Sunshine Coast	Alexandria IR 10	Cariboo North
Ahpukto IR 3	North Island	Alexandria IR 11	Cariboo North
Ahta IR 3	Powell River-Sunshine Coast	Alexandria IR 12	Cariboo North
Ahuk IR 1	Alberni-Qualicum	Alexis Creek	Cariboo South
Aikman Creek	Peace River North	Alexis Creek IR 6	Cariboo South
Aikwucks IR 15	West Vancouver-Garibaldi	Alexis Creek IR 12	Cariboo South
Ain IR 6	North Coast	Alexis Creek IR 13	Cariboo South
Ainsworth Hot Springs	Nelson-Creston	Alexis Creek IR 14	Cariboo South
Aitchelitch IR 9	Chilliwack-Sumas	Alexis Creek IR 15	Cariboo South
Aiyansh	North Coast	Alexis Creek IR 16	Cariboo South
Aiyansh IR 1	North Coast	Alexis Creek IR 17	Cariboo South
Aiyansh IR 83	North Coast	Alexis Creek IR 18	Cariboo South
		Alexis Creek IR 20	Cariboo South
		Alexis Creek IR 21	Cariboo South
		Alexis Creek IR 22	Cariboo South
		Alexis Creek IR 23	Cariboo South
		Alexis Creek IR 24	Cariboo South

Place Name	Electoral District
Alexis Creek IR 25	Cariboo South
Alexis Creek IR 26	Cariboo South
Alexis Creek IR 27	Cariboo South
Alexis Creek IR 28	Cariboo South
Alexis Creek IR 29	Cariboo South
Alexis Creek IR 30	Cariboo South
Alexis Creek IR 31	Cariboo South
Alexis Creek IR 32	Cariboo South
Alexis Creek IR 33	Cariboo South
Alexis Creek IR 34	Cariboo South
Alexis Creek IR 35	Cariboo South
Alexis IR 9	Yale-Lillooet
Alexis Thomas IR 1A	Bulkley Valley-Stikine
Aleza Lake	Prince George-Mount Robson
Alice Arm	North Coast
Alice Lake	North Island
Alice Lake	West Vancouver-Garibaldi
Alice Siding	Nelson-Creston
Alixton IR 5	Cariboo South
Alkali Lake	Cariboo South
Alkali Lake IR 1	Cariboo South
Alkali Lake IR 4A	Cariboo South
Alkhili IR 2	Cariboo South
Allenby	Yale-Lillooet
Alliford Bay	North Coast
Allison	Yale-Lillooet
Allison Lake	Yale-Lillooet
Allison Pass	Yale-Lillooet
Almond Gardens	West Kootenay-Boundary
Alouette River Correctional Centre	Maple Ridge-Mission
Alphonse Tommy IR 7	Bulkley Valley-Stikine
Alpine Meadows	West Vancouver-Garibaldi
Alta Lake	West Vancouver-Garibaldi
Altamont	West Vancouver-Garibaldi
Altona	Peace River North
Alvin	Port Coquitlam-Burke Mountain
Amai IR 15	North Island
Amaral IR 46 and 47	North Coast
Amatal IR 5	North Coast
Amatal IR 6	North Coast
Ambleside	West Vancouver-Capilano
Amsbury	Skeena
Anacla IR 12	Alberni-Qualicum
Anaconda	West Kootenay-Boundary
Anahim IR 3	Cariboo South

Place Name	Electoral District
Anahim IR 4	Cariboo South
Anahim IR 5	Cariboo South
Anahim IR 6	Cariboo South
Anahim IR 7	Cariboo South
Anahim IR 8	Cariboo South
Anahim IR 9	Cariboo South
Anahim IR 10	Cariboo South
Anahim IR 11	Cariboo South
Anahim IR 12	Cariboo South
Anahim IR 13	Cariboo South
Anahim IR 14	Cariboo South
Anahim IR 15	Cariboo South
Anahim IR 16	Cariboo South
Anahim IR 17	Cariboo South
Anahim IR 18	Cariboo South
Anahim Lake	Cariboo South
Anahim's Flat IR 1	Cariboo South
Anahim's Meadow IR 2	Cariboo South
Anahim's Meadow IR 2A	Cariboo South
Andak IR 9	Bulkley Valley-Stikine
Andegulay IR 8	North Coast
Andegulay IR 8A	North Coast
Anderson	Cariboo North
Anderson Lake IR 5	West Vancouver-Garibaldi
Andimaul IR 1	Bulkley Valley-Stikine
Andy Cahoose Meadow IR 16	Cariboo South
Anglemont	Shuswap
Anglesey	Cariboo South
Angus Horne	Kamloops-North Thompson
Angusmac	Prince George North
Anlaw IR 4	Bulkley Valley-Stikine
Anmore	Port Moody-Westwood
Ann Island IR 7	Powell River-Sunshine Coast
Annable	West Kootenay-Boundary
Annacis Island	Delta North
Anniedale	Surrey-Tynehead
Annieville	Delta North
Annis	Shuswap
Annis Bay	Shuswap
Anokswok IR 59	North Coast
Anthony Island	North Coast
Antlers Beach Park	Okanagan-Westside
Anvil Island	Powell River-Sunshine Coast
Anyox	North Coast
Anyutawl	North Coast

Location Index

Place Name	Electoral District
Anyutawl IR 31	North Coast
Anzac	Prince George North
Apex	Nelson-Creston
Apex Mountain	Nelson-Creston
Appledale	Nelson-Creston
Applegrove	Nelson-Creston
Applespring Creek	Yale-Lillooet
Apsagayu IR 1A	Powell River-Sunshine Coast
Ar-ce-wy-ee IR 4	North Island
Arbutus - St. Vincent's Hospital	Vancouver-Quilchena
Arbutus Ridge	Vancouver-Quilchena
Ardmore	Saanich North and the Islands
Argenta	Nelson-Creston
Armstrong	Shuswap
Armstrong Point	Shuswap
Arnet Island	Alberni-Qualicum
Arnold	Chilliwack-Sumas
Arras	Peace River South
Arrow Creek	Nelson-Creston
Arrow Lakes Hospital	Nelson-Creston
Arrow Lakes Park	Nelson-Creston
Arrow Park	Nelson-Creston
Arrowhead	Nelson-Creston
Arrowsmith	Alberni-Qualicum
Arrowview Heights	Alberni-Qualicum
Artlish IR 12	North Island
Asahal Lake IR 2	Cariboo North
Ashby Point	Shuswap
Ashcroft	Cariboo South
Ashcroft and District General Hospital	Cariboo South
Ashcroft IR 4	Cariboo South
Ashnola IR 10	Yale-Lillooet
Ashton Creek	Shuswap
Aspen Grove	Yale-Lillooet
Atbara	Nelson-Creston
Atchelitiz	Chilliwack-Sumas
Athalmer	Columbia River-Revelstoke
Atlin	Bulkley Valley-Stikine
Atlin-Teslin Indian Cemetery IR 4	Bulkley Valley-Stikine
Atluck	North Island

Place Name	Electoral District
Atnarko	Cariboo South
Attachie	Peace River North
Augier Lake IR 22	Bulkley Valley-Stikine
Aupe IR 6	Powell River-Sunshine Coast
Aupe IR 6A	Powell River-Sunshine Coast
Austin Heights	see map
Austin's Flat IR 3	Yale-Lillooet
Australian	Cariboo North
Avalon	Bulkley Valley-Stikine
Avery Island IR 92	North Coast
Avola	Kamloops-North Thompson
Aylechootlook IR 5	Chilliwack-Sumas
Aywawwis IR 15	Yale-Lillooet
Azouzetta	Prince George North
Azouzetta Lake	Prince George North
Azu Ski Village	Prince George North
B	
Babine IR 6	Bulkley Valley-Stikine
Babine IR 16	Bulkley Valley-Stikine
Babine IR 17	Bulkley Valley-Stikine
Babine IR 18	Bulkley Valley-Stikine
Babine IR 25	Bulkley Valley-Stikine
Babine IR 26	Bulkley Valley-Stikine
Babine Lake IR 20	Bulkley Valley-Stikine
Babine Lake IR 21B	Bulkley Valley-Stikine
Babine River IR 21	Bulkley Valley-Stikine
Babine River IR 21A	Bulkley Valley-Stikine
Baezaeko River IR 25	Cariboo North
Baezaeko River IR 26	Cariboo North
Baezaeko River IR 27	Cariboo North
Baker	East Kootenay
Baker Creek	Cariboo North
Baldonnel	Peace River South
Baldy Hughes	Prince George-Omineca
Baldy Mountain	West Kootenay-Boundary
Balfour	Nelson-Creston
Balment Park	Esquimalt-Metchosin
Balmoral	Shuswap
Balmoral Beach	Comox Valley
Bamberton	Malahat-Juan de Fuca
Bamfield	Alberni-Qualicum
Bankeir	Yale-Lillooet
Baptiste Louis IR 8	Bulkley Valley-Stikine
Baptiste Meadow IR 2	Cariboo South
Baptiste Smith IR 1A	West Vancouver-Garibaldi

Place Name	Electoral District
Baptiste Smith IR 1B	West Vancouver-Garibaldi
Bare Island IR 9	Saanich North and the Islands
Bargain Harbour	Powell River-Sunshine Coast
Barkerville	Cariboo North
Barlow	Cariboo North
Barlow Creek	Cariboo North
Barnet	Port Moody-Westwood
Barnhartvale	Kamloops-North Thompson
Barnston Island	Surrey-Tynehead
Barnston Island IR 3	Surrey-Tynehead
Barr Creek	North Island
Barrett	Bulkley Valley-Stikine
Barrett Lake	Bulkley Valley-Stikine
Barriere	Kamloops-North Thompson
Barriere River IR 3A	Kamloops-North Thompson
Barrowtown	Chilliwack-Sumas
Bartlett Island IR 7	Powell River-Sunshine Coast
Bartlett Island IR 32	Alberni-Qualicum
Basque IR 18	Cariboo South
Bastion Bay	Shuswap
Bat-I-ki IR 3	Powell River-Sunshine Coast
Batchelor Hills	Kamloops-North Thompson
Bath Island	Nanaimo
Baynes Lake	East Kootenay
B.C.I.T.	Burnaby-Willingdon
Beach Grove	Delta South
Beachcomber Bay	Okanagan-Vernon
Bealby's Point	Nelson-Creston
Bear Bay IR 8	Powell River-Sunshine Coast
Bear Bight	North Island
Bear Camp	Bulkley Valley-Stikine
Bear Creek	Maple Ridge-Mission
Bear Creek Correctional Centre	Kamloops-North Thompson
Bear Flat	Peace River North
Bear Lake	Prince George-Omineca
Bear Lake	Prince George North
Bear Lake IR 1A	Prince George-Omineca
Bear Lake IR 1B	Prince George-Omineca
Bear Lake IR 4	Prince George-Omineca
Bear Mountain	Peace River South

Place Name	Electoral District
Bear River IR 3	Prince George-Omineca
Beasley	Nelson-Creston
Beaton	Nelson-Creston
Beaton River IR 204	Peace River North
Beatton Ranch	Peace River North
Beaver	Powell River-Sunshine Coast
Beaver Cove	North Island
Beaver Creek	Alberni-Qualicum
Beaver Creek	West Kootenay-Boundary
Beaver Falls	West Kootenay-Boundary
Beaver Islands IR 8	Prince George-Omineca
Beaver Lake	Saanich South
Beaver Pass House	Cariboo North
Beaver Point	Saanich North and the Islands
Beaverdell	West Kootenay-Boundary
Beaverley	Prince George-Omineca
Beavermouth	Columbia River-Revelstoke
Becher Bay IR 1	Esquimalt-Metchosin
Becher Bay IR 2	Esquimalt-Metchosin
Becher House	Cariboo South
Beck Island	Alberni-Qualicum
Bednesti Lake	Prince George-Omineca
Bedwell Bay	Port Moody-Westwood
Bedwell Harbour	Saanich North and the Islands
Bees IR 6	Skeena
Belcarra	Port Moody-Westwood
Belford	Nelson-Creston
Bell II	Bulkley Valley-Stikine
Bella Bella	North Coast
Bella Bella IR 1	North Coast
Bella Coola	North Coast
Bella Coola General Hospital	North Coast
Bella Coola IR 1	North Coast
Bellevue	Nelson-Creston
Belmont Park	Esquimalt-Metchosin
Belvedere	Port Moody-Westwood
Ben-My-Chree	Bulkley Valley-Stikine
Bend	Prince George-Mount Robson
Bennett	Bulkley Valley-Stikine
Benson Island	Alberni-Qualicum

Location Index

Place Name	Electoral District
Benson Lake	North Island
Benvoulin	Kelowna-Mission
Beresford	Kamloops
Berman Lake	Prince George-Omineca
Beryl Prairie	Peace River North
Bessborough	Peace River South
Bestwick	Kamloops-North Thompson
Betty Creek IR 18	Cariboo South
Bevan	Comox Valley
Big Bar Creek	Cariboo South
Big Bay	Powell River-Sunshine Coast
Big Creek	Cariboo South
Big Eddy	Columbia River-Revelstoke
Big Joe's Meadow IR 7	Cariboo North
Big Lake	Peace River South
Big Lake Ranch	Cariboo North
Big White Mountain	West Kootenay-Boundary
Bijoux Falls	Prince George North
Bill Lake IR 37	North Coast
Billings	West Kootenay-Boundary
Billings Bay	Powell River-Sunshine Coast
Binta Lake IR 6	Bulkley Valley-Stikine
Birch Island	Kamloops-North Thompson
Birchbank	West Kootenay-Boundary
Birchdale	Nelson-Creston
Birchland Manor	Port Coquitlam-Burke Mountain
Birken	West Vancouver-Garibaldi
Birnie Island IR 18	North Coast
Bish IR 6	Skeena
Bishop Bluffs IR 5	Cariboo North
Bishop Bluffs IR 6	Cariboo North
Bishop Bluffs IR 10	Cariboo North
Black Creek	Cariboo North
Black Creek	Comox Valley
Black Mountain	Kamloops-North Thompson
Black Pines	Kamloops-North Thompson
Black Point IR 11	North Coast
Black Slate IR 11	North Coast
Black Tusk Lake	West Vancouver-Garibaldi
Blackloam	Kamloops-North Thompson

Place Name	Electoral District
Blackpine Lake	Prince George North
Blackpool	Kamloops-North Thompson
Blackwater	Cariboo North
Blackwater Creek	Columbia River-Revelstoke
Blackwater Creek	Kamloops-North Thompson
Blackwater Creek	North Coast
Blackwater Creek	Prince George North
Blackwater Creek	West Vancouver-Garibaldi
Blackwater Meadow IR 11	Cariboo South
Blaeberry	Columbia River-Revelstoke
Blake	Nelson-Creston
Blakeburn	Yale-Lillooet
Blanket Creek	Columbia River-Revelstoke
Blewett	Nelson-Creston
Blind Bay	Shuswap
Blind Channel	North Island
Blind Creek IR 6	Yale-Lillooet
Blind Creek IR 6A	Yale-Lillooet
Bliss Landing	Powell River-Sunshine Coast
Bloedel	North Island
Bloom Creek	East Kootenay
Blowhole	North Island
Blowhole Bay	North Island
Blubber Bay	Powell River-Sunshine Coast
Blucher Hall	Kamloops-North Thompson
Blue Hills	Peace River North
Blue River	Kamloops-North Thompson
Blue River IR 1	Bulkley Valley-Stikine
Blue Springs	Okanagan-Vernon
Blueberry Creek	West Kootenay-Boundary
Blueberry River IR 205	Peace River North
Blueridge	North Vancouver-Seymour
Bluff	Prince George-Omineca
Bluff Lake (expansion of Mosley Creek, just SW of Tatla Lake)	Cariboo South
Bluff Lake (W side of Burnt Bridge Creek, NW of Bella Coola)	Cariboo South
Boat Basin	Alberni-Qualicum
Boat Bluff	North Coast
Boat Harbour	Nanaimo
Bob Quinn Lake	Bulkley Valley-Stikine
Bold Point	North Island

Place Name	Electoral District
Bonaparte IR 3	Cariboo South
Bond	Peace River South
Bones Bay	Powell River-Sunshine Coast
Bonilla Island	North Coast
Bonnet Hill	Prince George-Mount Robson
Bonnington Falls	Nelson-Creston
Bootahnie IR 15	Yale-Lillooet
Boothroyd IR 5A	Yale-Lillooet
Boothroyd IR 5B	Yale-Lillooet
Boothroyd IR 5C	Yale-Lillooet
Boothroyd IR 6A	Yale-Lillooet
Boothroyd IR 6B	Yale-Lillooet
Boothroyd IR 8A	Yale-Lillooet
Boothroyd IR 13	Yale-Lillooet
Boring Ranch	Peace River North
Boston Bar	Yale-Lillooet
Boston Bar IR 1A	Yale-Lillooet
Boston Bar IR 8	Yale-Lillooet
Boston Bar IR 9	Yale-Lillooet
Boston Bar IR 10	Yale-Lillooet
Boston Bar IR 11	Yale-Lillooet
Boston Flats	Cariboo South
Boswell	Nelson-Creston
Boswell	Powell River-Sunshine Coast
Boswell Lake	Cariboo North
Bouchie Lake	Cariboo North
Boulder	Kamloops-North Thompson
Boulder City	Peace River North
Boulder Creek	Peace River South
Boulder Creek IR 5	Kamloops-North Thompson
Boulder Island IR 25	Powell River-Sunshine Coast
Boundary Bay	Delta South
Boundary Creek	West Kootenay-Boundary
Boundary Falls	West Kootenay-Boundary
Boundary Hospital	West Kootenay-Boundary
Bowen Bay	West Vancouver-Garibaldi
Bowen Island	West Vancouver-Garibaldi
Bowron Lake	Cariboo North
Bowser	Alberni-Qualicum
Box Lake	Nelson-Creston

Place Name	Electoral District
Brackendale	West Vancouver-Garibaldi
Bradner	Abbotsford-Mount Lehman
Brady Ranch	Peace River North
Braeloch	Kelowna-Mission
Braemar Heights	Esquimalt-Metchosin
Braeside	Prince George-Omineca
Bralorne	Yale-Lillooet
Brandon	Nelson-Creston
Brandywine Falls	West Vancouver-Garibaldi
Brasseau Bay	North Island
Breakwater Island	Nanaimo
Brennan Creek	Kamloops-North Thompson
Brentwood Bay	Saanich North and the Islands
Brentwood Park	Burnaby North
Brethour Island	Saanich North and the Islands
Brew Bay	Powell River-Sunshine Coast
Brexton	Yale-Lillooet
Briar Ridge	Peace River South
Bridal Falls	Chilliwack-Kent
Bridesville	West Kootenay-Boundary
Bridge Lake	Cariboo South
Bridge River	Yale-Lillooet
Bridge River IR 1	Yale-Lillooet
Bridge River IR 2	Yale-Lillooet
Bridgeport	see map
Bridgeview	Surrey-Whalley
Brigade Lake	Kamloops
Brigham Creek IR 3	Cariboo South
Brighouse	Richmond Centre
Brighton Beach	North Vancouver-Seymour
Brilliant	West Kootenay-Boundary
Brisco	Columbia River-Revelstoke
Britannia Beach	West Vancouver-Garibaldi
British Columbia Institute of Technology (B.C.I.T.)	Burnaby-Willingdon
British Columbia's Children's Hospital	Vancouver-Fairview
British Columbia's Women's Hospital and Health Centre	Vancouver-Fairview
British Properties	West Vancouver-Capilano
Broadmoor	see map
Broadview	Shuswap
Brocklehurst	Kamloops

Location Index

Place Name	Electoral District
Broman Lake	Bulkley Valley-Stikine
Brookmere	Yale-Lillooet
Brookswood	Langley
Brouse	Nelson-Creston
Brown Bay	North Island
Brunette Creek	see map
Brunswick	Powell River-Sunshine Coast
Brunswick Beach	West Vancouver-Garibaldi
Bryn	Nanaimo-Parksville
Buccaneer Bay	Powell River-Sunshine Coast
Buckhorn	Prince George-Mount Robson
Buckhorn Lake	Prince George-Mount Robson
Buckingham Heights	Burnaby-Edmonds
Buckinghorse River	Peace River North
Buckley Bay	Comox Valley
Bucktum IR 4	Yale-Lillooet
Buffalo Creek	Cariboo South
Buffalo Lake	Cariboo South
Bugaboo Glacier Park	Columbia River-Revelstoke
Buick	Peace River North
Bulkley	Prince George-Omineca
Bulkley Canyon	Bulkley Valley-Stikine
Bulkley House	Prince George-Omineca
Bulkley IR 1	Bulkley Valley-Stikine
Bulkley River IR 19	Bulkley Valley-Stikine
Bulkley Valley District Hospital	Bulkley Valley-Stikine
Bull Harbour	North Island
Bull River	Columbia River-Revelstoke
Bummers Flat IR 6	Columbia River-Revelstoke
Bummers Flats	Columbia River-Revelstoke
Buntzen Bay	Port Coquitlam-Burke Mountain
Burkeville	Richmond Centre
Burnaby	see map
Burnaby Correctional Centre for Women	Burnaby-Edmonds
Burnaby General Hospital	Burnaby-Willingdon
Burnaby Heights	Burnaby North
Burns Lake	Bulkley Valley-Stikine
Burns Lake campus- College of New Caledonia	Bulkley Valley-Stikine
Burns Lake IR 18	Bulkley Valley-Stikine
Burnt Cliff Islands IR 20	North Coast

Place Name	Electoral District
Burnt Rose Lake	Peace River North
Burquitlam	Burquitlam
Burrard Inlet IR 3	North Vancouver-Seymour
Burton	Nelson-Creston
Butcher Flats	Prince George-Omineca
Bute Inlet	Powell River-Sunshine Coast
Butedale	North Coast
C	
Cache Creek	Cariboo South
Cache Creek	Peace River South
Cadboro Bay	Oak Bay-Gordon Head
Caesars	Okanagan-Westside
Caesars Landing	Okanagan-Westside
Cahilty	Kamloops-North Thompson
Cahoose IR 8	Cariboo South
Cahoose IR 10	Cariboo South
Cahoose IR 12	Cariboo South
Caithness	East Kootenay
Callison Ranch	Bulkley Valley-Stikine
Cambie	Shuswap
Camborne	Nelson-Creston
Cameron Bar IR 13	Yale-Lillooet
Cameron Heights	Alberni-Qualicum
Cameron Lake	Alberni-Qualicum
Cameron Lake	Cariboo North
Cameron Lake	Nelson-Creston
Cameron Lake	Yale-Lillooet
Cameron Point	Okanagan-Vernon
Camosun College - Interurban campus,	Saanich South
Camosun College - Landsdowne campus	Oak Bay-Gordon Head
Camp Artaban	Powell River-Sunshine Coast
Camp McKinney	West Kootenay-Boundary
Campbell Creek	Kamloops-North Thompson
Campbell Island	North Coast
Campbell River	North Island
Campbell River and District General Hospital	North Island
Campbell River campus - North Island College	North Island
Campbell River IR 11	North Island
Campbellton	North Island
Canal Flats	Columbia River-Revelstoke

Place Name	Electoral District
Canford	Yale-Lillooet
Canim Beach Park	Cariboo South
Canim Lake	Cariboo South
Canim Lake IR 1	Cariboo South
Canim Lake IR 2	Cariboo South
Canim Lake IR 3	Cariboo South
Canim Lake IR 4	Cariboo South
Canim Lake IR 5	Cariboo South
Canim Lake IR 6	Cariboo South
Canoe	Shuswap
Canoe Creek	Alberni-Qualicum
Canoe Creek	Cariboo South
Canoe Creek	North Coast
Canoe Creek	North Island
Canoe Creek	Powell River-Sunshine Coast
Canoe Creek	Shuswap
Canoe Creek IR 1	Cariboo South
Canoe Creek IR 2	Cariboo South
Canoe Creek IR 3	Cariboo South
Canoe Point	Shuswap
Canoe Reach	Prince George-Mount Robson
Canooona IR 2	North Coast
Canyon	Nelson-Creston
Canyon Alpine	Yale-Lillooet
Canyon City	North Coast
Canyon Heights	West Vancouver-Capilano
Canyon Hot Springs	Columbia River-Revelstoke
Canyon Lake IR 7	Prince George-Omineca
Cape Beale	Alberni-Qualicum
Cape Mudge IR 10	North Island
Cape Scott	North Island
Capilano College - North Vancouver campus	North Vancouver-Seymour
Capilano College - Sechelt campus	Powell River-Sunshine Coast
Capilano College - Squamish campus	West Vancouver-Garibaldi
Capilano Highlands	West Vancouver-Capilano
Capilano IR 5	North Vancouver-Lonsdale
Capitol Hill	Burnaby North
Cariboo	Burquitlam
Cariboo	Cariboo North
Cariboo Meadows	Bulkley Valley-Stikine

Place Name	Electoral District
Cariboo Memorial Hospital	Cariboo South
Caribou Point	Nelson-Creston
Carlin	Shuswap
Carlson	Prince George-Mount Robson
Carm Creek IR 38	North Coast
Carmanah IR 6	Alberni-Qualicum
Carmanah Point	Alberni-Qualicum
Carmi	West Kootenay-Boundary
Carnaby	Bulkley Valley-Stikine
Carp Lake IR 3	Prince George North
Carpenter Lake	Yale-Lillooet
Carpenter Mountain IR 15	Cariboo North
Carquile	Cariboo South
Caraholly	Port Moody-Westwood
Carrier Lake IR 15	Prince George-Omineca
Carrolls Landing	Nelson-Creston
Carrs	Kelowna-Lake Country
Carsoosat IR 5	Prince George-Omineca
Cascade	North Vancouver-Seymour
Cascade	West Kootenay-Boundary
Cascade Heights	Burnaby-Willingdon
Casdeded IR 8	Bulkley Valley-Stikine
Casey Cove	North Coast
Casimiel Meadows IR 15A	Cariboo South
Casino	West Kootenay-Boundary
Cassiar	Bulkley Valley-Stikine
Cassidy	Nanaimo
Cassimayooks IR 5	East Kootenay
Castle Rock	Cariboo North
Castledale	Columbia River-Revelstoke
Castlegar	West Kootenay-Boundary
Castlegar and District Community Health Centre	West Kootenay-Boundary
Castlegar campus - Selkirk College	West Kootenay-Boundary
Caswell	Prince George North
Catfish Creek	Prince George-Mount Robson
Cathedral	Columbia River-Revelstoke
Caulfeild	West Vancouver-Garibaldi
Caven Creek	East Kootenay
Cawston	Yale-Lillooet
Caycuse	Cowichan-Ladysmith

Location Index

Place Name	Electoral District
Cayilth IR 5	North Island
Cayoosh Creek IR 1	Yale-Lillooet
Cayuse IR 6	North Island
Cecil Lake	Peace River South
Cedar	Nanaimo
Cedar Grove	Kelowna-Lake Country
Cedar Point	Cariboo North
Cedardale	West Vancouver-Capilano
Cedarside	Prince George-Mount Robson
Cedarvale	Skeena
Ceepeecee	North Island
Celista	Shuswap
Central Saanich	Saanich North and the Islands
Centreville	Bulkley Valley-Stikine
CFB Comox	Comox Valley
CFB Esquimalt	Esquimalt-Metchosin
Chaatl	North Coast
Chain Lake	Yale-Lillooet
Challetkohum IR 5	West Vancouver-Garibaldi
Challetkohum IR 9	West Vancouver-Garibaldi
Chamiss Bay	North Island
Chamiss IR 7	North Island
Champion Lakes	West Kootenay-Boundary
Channel Islands IR 33	North Coast
Chanoodandidalch IR 14	Bulkley Valley-Stikine
Chapel Park IR 28	Bulkley Valley-Stikine
Chapman Camp	Columbia River-Revelstoke
Chapmans	Yale-Lillooet
Chapman's Bar IR 10	Yale-Lillooet
Chapperon Creek IR 6	Yale-Lillooet
Chapperon Lake IR 5	Yale-Lillooet
Charella Garden	Prince George-Mount Robson
Charles Creek IR 2	Powell River-Sunshine Coast
Charley Boy's Meadow IR 3	Cariboo South
Charlie Lake	Peace River North
Chase	Kamloops-North Thompson
Chase Creek	Kamloops-North Thompson
Chase River	Nanaimo
Chasm	Cariboo South
Chaster Creek	Powell River-Sunshine Coast

Place Name	Electoral District
Chataway Lake	Yale-Lillooet
Chatham Islands IR 4	Oak Bay-Gordon Head
Chatham Point	North Island
Chatscah IR 2	North Coast
Chaumox	Yale-Lillooet
Chaumox IR 11	Yale-Lillooet
Chawathil IR 4	Yale-Lillooet
Chawuthen Creek	Yale-Lillooet
Cheakamus	West Vancouver-Garibaldi
Cheakamus IR 11	West Vancouver-Garibaldi
Cheam IR 1	Chilliwack-Kent
Cheam View	Chilliwack-Kent
Checkaklis Island IR 9	North Island
Cheekye	West Vancouver-Garibaldi
Cheesish IR 15	North Island
Cheetsum's Farm IR 1	Cariboo South
Cheewat IR 4A	Alberni-Qualicum
Chehalis IR 5	Maple Ridge-Mission
Chehalis IR 6	Chilliwack-Kent
Chekwelp IR 26	Powell River-Sunshine Coast
Chekwelp IR 26A	Powell River-Sunshine Coast
Cheloshin IR 13	Powell River-Sunshine Coast
Chemainus	Cowichan-Ladysmith
Chemainus Health Care Centre	Cowichan-Ladysmith
Chemainus IR 13	Cowichan-Ladysmith
Chenahkint IR 12	North Island
Chenatha IR 4	Alberni-Qualicum
Chequis IR 3	Alberni-Qualicum
Cherry Creek	Alberni-Qualicum
Cherry Creek	Kamloops
Cherryville	Okanagan-Vernon
Ches-la-kee IR 3	North Island
Cheslatta	Bulkley Valley-Stikine
Cheslatta IR 1	Bulkley Valley-Stikine
Chetarpe	Alberni-Qualicum
Chetarpe IR 17	Alberni-Qualicum
Chetwynd	Peace River South
Chetwynd campus - Northern Lights College	Peace River South
Chetwynd General Hospital	Peace River South
Chezacut	Cariboo South

Place Name	Electoral District
Chezacut Cemetery IR 5	Cariboo South
Cheztainya Lake IR 11	Prince George-Omineca
Chickwat IR 9	Powell River-Sunshine Coast
Chief Lake	Prince George North
Chief Mooris IR 13	Cariboo North
Chig-in-kaht IR 8	Skeena
Chilako	Prince George North
Chilanko Forks	Cariboo South
Chilco Lake IR 1	Cariboo South
Chilco Lake IR 1A	Cariboo South
Chilcotin Forest	Cariboo South
Chilhil IR 6	Yale-Lillooet
Chilliwack	see map
Chilliwack campus - University College of the Fraser Valley	Chilliwack-Sumas
Chilliwack Community Correctional Centre	Chilliwack-Sumas
Chilliwack General Hospital	Chilliwack-Sumas
Chimdimash IR 2	Skeena
Chimdimash IR 2A	Skeena
Chimney Creek IR 5	Cariboo South
Chimney Lake	Cariboo South
Chimney Valley	Cariboo South
China Bar	Yale-Lillooet
China Creek	Alberni-Qualicum
China Creek	West Kootenay-Boundary
Chineside	Coquitlam-Maillardville
Chinook Cove	Kamloops-North Thompson
Chipmunk	Bulkley Valley-Stikine
Chiseuquis IR 9	North Island
Choate	Yale-Lillooet
Chopaka	Yale-Lillooet
Chopaka IR 7 and 8	Yale-Lillooet
Christian Valley	West Kootenay-Boundary
Christina Falls	Peace River North
Christina Lake	West Kootenay-Boundary
Chu Chua	Kamloops-North Thompson
Chuchakacook IR 4	Alberni-Qualicum
Chuchhriaschin IR 5	Yale-Lillooet
Chuchhriaschin IR 5A	Yale-Lillooet
Chuchummisapo IR 15	Alberni-Qualicum
Chuchuwayha IR 2	Yale-Lillooet

Place Name	Electoral District
Chuchuwayha IR 2C	Yale-Lillooet
Chuckchuck IR 8	West Vancouver-Garibaldi
Chukcheetso IR 7	Yale-Lillooet
Chum Creek IR 2	Shuswap
Church House	Powell River-Sunshine Coast
Chute Lake	Penticton-Okanagan Valley
Cinema	Cariboo North
Cinnabar Valley	Nanaimo
Cinnemousun Narrows Park	Shuswap
Cisco	Yale-Lillooet
Citeyats IR 9	North Coast
City Centre campus - Vancouver Community College	Vancouver-Burrard
Clairmont	Peace River North
Clakamucus IR 2	Alberni-Qualicum
Clanwilliam	Columbia River-Revelstoke
Claoose IR 4	Alberni-Qualicum
Clapperton	Yale-Lillooet
Classy Creek IR 8	Bulkley Valley-Stikine
Clatse IR 5	North Coast
Clatux IR 9	North Island
Clayburn	Abbotsford-Clayburn
Clayhurst	Peace River South
Clayoqua IR 6	Alberni-Qualicum
Clayoquot	Alberni-Qualicum
Cleagh Creek	North Island
Clearbrook	Abbotsford-Mount Lehman
Clearwater	Kamloops-North Thompson
Cleho IR 6	Alberni-Qualicum
Clemina	Kamloops-North Thompson
Clemretta	Bulkley Valley-Stikine
Clesbaoneecheck IR 3	Prince George North
Cleveland Park	West Vancouver-Capilano
Clienna IR 14	North Island
Cliff Cove	West Vancouver-Garibaldi
Clinton	Cariboo South
Clo-oose	Alberni-Qualicum
Cloolthpich IR 12	Alberni-Qualicum
Clotalairquot IR 4	Bulkley Valley-Stikine
Cloverdale	Surrey-Cloverdale
Clowel IR 13	North Coast

Location Index

Place Name	Electoral District	Place Name	Electoral District
Clowhom Falls	Powell River-Sunshine Coast	College of the Rockies - Creston campus	Nelson-Creston
Clowhom Lake	Powell River-Sunshine Coast	College of the Rockies - Elk Valley campus	East Kootenay
Cluchuta Lake IR 10A	Cariboo North	College of the Rockies - Golden campus	Columbia River-Revelstoke
Cluchuta Lake IR 10B	Cariboo South	College of the Rockies - Invermere campus	Columbia River-Revelstoke
Cluculz Lake	Prince George-Omineca	Collettville	Yale-Lillooet
Cludolicum IR 9	Cariboo South	Colleymount	Bulkley Valley-Stikine
Cludolicum IR 9A	Cariboo South	Colquitz	Saanich South
Clustalach IR 5	Prince George-Omineca	Columbia Gardens	West Kootenay-Boundary
Clutus IR 11	Alberni-Qualicum	Columbia Lake IR 3	Columbia River-Revelstoke
Coal Creek	East Kootenay	Columbia Valley	Chilliwack-Kent
Coal Harbour	North Island	Colvalli	East Kootenay
Coal Island	Saanich North and the Islands	Colwood	Esquimalt-Metchosin
Coal River	Peace River North	Comer	Cariboo North
Coalmont	Yale-Lillooet	Commodore Heights	Cariboo North
Cobble Hill	Malahat-Juan de Fuca	Commotion Creek	Peace River South
Cockmi IR 3	Powell River-Sunshine Coast	Comox	Comox Valley
Cody	Nelson-Creston	Comox IR 1	Comox Valley
Coffin Island IR 3	Powell River-Sunshine Coast	Comox Valley campus - North Island College	Comox Valley
Coglistiko River IR 29	Cariboo North	Compton Island IR 6	Powell River-Sunshine Coast
Cohoe Point IR 20	North Coast	Conkle Lake	West Kootenay-Boundary
Cokato	East Kootenay	Connaught Heights	New Westminster
Cokqueneets IR 23	Powell River-Sunshine Coast	Conrad	Yale-Lillooet
Coldspring House	Cariboo North	Conville Point	North Island
Coldstream	Okanagan-Vernon	Coombe	Port Moody-Westwood
Coldwater IR 1	Yale-Lillooet	Coombs	Alberni-Qualicum
Coldwell Beach	North Vancouver-Seymour	Cooper Creek	Nelson-Creston
Cole Bay IR 3	Saanich North and the Islands	Coopte IR 9	North Island
Colebank	Cariboo North	Copeland Islands	Powell River-Sunshine Coast
College Heights	Prince George-Omineca	Copper Creek	Kamloops
College of New Caledonia - Burns Lake campus	Bulkley Valley-Stikine	Copper Johnny Meadow IR 8	Cariboo South
College of New Caledonia - Mackenzie campus	Prince George North	Copper Mountain	Yale-Lillooet
College of New Caledonia - Main campus	Prince George-Mount Robson	Copper River	Skeena
College of New Caledonia - Quesnel campus	Cariboo North	Copperside	Skeena
College of New Caledonia - Vanderhoof campus	Prince George-Omineca	Coquihalla	Yale-Lillooet
College of the Rockies - Cranbrook campus	East Kootenay	Coquitlam	see map
		Coquitlam campus - Douglas College	Port Moody-Westwood
		Coquitlam IR 1	Coquitlam-Maillardville
		Coquitlam IR 2	Port Coquitlam-Burke Mountain
		Corbin	East Kootenay
		Cordova Bay	Saanich South

Place Name	Electoral District
Corkscrew Creek IR 9	Prince George-Omineca
Corkscrew Creek IR 10	Prince George-Omineca
Cormorant Island	North Island
Corra Linn	Nelson-Creston
Cortes Bay	North Island
Cortes Island	North Island
Coryatsaqua IR 2	Bulkley Valley-Stikine
Cosens Bay	Okanagan-Vernon
Cosy Cove	Port Moody-Westwood
Cottonwood	Cariboo North
Cottonwood Flats	Kamloops-North Thompson
Cottonwood Hse Historic Park	Cariboo North
Coulter Island	North Island
County Line	Fort Langley-Aldergrove
Courtenay	Comox Valley
Cous IR 3	Alberni-Qualicum
Coutlee	Yale-Lillooet
Cove Cliff	Port Moody-Westwood
Cowans Point	West Vancouver-Garibaldi
Cowichan Bay	Malahat-Juan de Fuca
Cowichan campus - Malaspina University College	Cowichan-Ladysmith
Cowichan District Hospital	Cowichan-Ladysmith
Cowichan IR 1	Saanich North and the Islands
Cowichan IR 9	Cowichan-Ladysmith
Cowichan Lake IR	Cowichan-Ladysmith
Cowichan Station	Malahat-Juan de Fuca
Cowishil IR 1	Alberni-Qualicum
Cox Bay	Alberni-Qualicum
Coykendahl	West Kootenay-Boundary
Coyle	Yale-Lillooet
Crab River (Crab Harbour) IR 18	Skeena
Cracraft	Powell River-Sunshine Coast
Craigellachie	Shuswap
Cranberry	Powell River-Sunshine Coast
Cranberry Junction	North Coast
Cranberry Lake	Powell River-Sunshine Coast
Cranbrook	East Kootenay
Cranbrook campus - College of the Rockies	East Kootenay
Crawford Anchorage	North Island
Crawford Bay	Nelson-Creston

Place Name	Electoral District
Creekside	West Vancouver-Garibaldi
Creighton Valley	Okanagan-Vernon
Crescent	see map
Crescent Bay	Nelson-Creston
Crescent Beach	Okanagan-Westside
Crescent Beach	Surrey-White Rock
Crescent Channel	North Island
Crescent Spur	Prince George-Mount Robson
Crescent Valley	Nelson-Creston
Creston	Nelson-Creston
Creston campus - College of the Rockies	Nelson-Creston
Creston IR 1	Nelson-Creston
Creston Valley Hospital	Nelson-Creston
Crippen Cove	North Coast
Criss Creek	Kamloops
Crofton	Cowichan-Ladysmith
Crooked River	Prince George North
Crowsnest	East Kootenay
Croydon	Prince George-Mount Robson
Culchillum	Cowichan-Ladysmith
Cullite IR 3	Alberni-Qualicum
Cultus Lake	Chilliwack-Kent
Cumberland	Comox Valley
Cumshewa	North Coast
Cumshewas IR 7	North Coast
Cunningham Lake IR 11	Prince George-Omineca
Curlew Island	Saanich North and the Islands
Curzon	Nelson-Creston
Cust	Peace River North
Cutbank Lake	Peace River South
Cypress Park	West Vancouver-Garibaldi
D	
Dachlabah IR 30	North Coast
Dahl Lake	Prince George-Omineca
Dakiulis IR 7	Powell River-Sunshine Coast
Dalk-ka-gila-quooux IR 2	Skeena
Dallas	Kamloops-North Thompson
Daningay IR 12	North Coast
Danskin	Bulkley Valley-Stikine
D'Arcy	West Vancouver-Garibaldi

Location Index

Place Name	Electoral District
Darfield	Kamloops-North Thompson
Darke Lake	Okanagan-Westside
Darrell Bay	West Vancouver-Garibaldi
Dartmoor	Coquitlam-Maillardville
Dashken IR 22	North Coast
Dashwood	Alberni-Qualicum
Davidson	Prince George-Omineca
Davis Bay	Powell River-Sunshine Coast
Dawson Creek	Peace River South
Dawson Creek and District Hospital	Peace River South
Dawson Creek campus - Northern Lights College	Peace River South
Dawsons Landing	Powell River-Sunshine Coast
Days Ranch	Bulkley Valley-Stikine
De Courcy Island	Nanaimo
Dead Man's Island Park	Bulkley Valley-Stikine
Dead Point IR 5	Powell River-Sunshine Coast
Deadman's Creek IR	Kamloops
Deadwood	West Kootenay-Boundary
Dease Lake	Bulkley Valley-Stikine
Dease Lake IR 9	Bulkley Valley-Stikine
Dease River IR 2	Bulkley Valley-Stikine
Dease River IR 3	Bulkley Valley-Stikine
Decker Lake	Bulkley Valley-Stikine
Dedegaus IR 8	Powell River-Sunshine Coast
Deekyakus IR 2	Alberni-Qualicum
Deena IR 3	North Coast
Deep Bay	Alberni-Qualicum
Deep Cove	North Vancouver-Seymour
Deep Cove	Saanich North and the Islands
Deep Creek	Shuswap
Deep Creek IR 2	Cariboo North
Deep Creek IR 5	Cariboo North
Deep Valley IR 5	Powell River-Sunshine Coast
Deer Park	West Kootenay-Boundary
Deerholme	Malahat-Juan de Fuca
Defence Island IR 28	Powell River-Sunshine Coast
Defot	Bulkley Valley-Stikine
Deka Lake	Cariboo South
Delbrook	West Vancouver-Capilano
Delkatla	North Coast

Place Name	Electoral District
Delta	see map
Delta Hospital	Delta South
Dempsey Lake	Cariboo South
Demuth	Yale-Lillooet
Denman Island	Comox Valley
Denny Island	North Coast
Dentville	West Vancouver-Garibaldi
Departure Bay	see map
Derek	Bulkley Valley-Stikine
Deroche	Maple Ridge-Mission
Desolation Sound	Powell River-Sunshine Coast
Destiny Bay	Nelson-Creston
Devine	West Vancouver-Garibaldi
Dewar Lake	Cariboo North
Dewdney	Maple Ridge-Mission
Dewey	Prince George-Mount Robson
Diana Lake	North Coast
Digby Island	North Coast
Dil-ma-sow IR 5	North Coast
Dilworth	see map
Discovery Island IR 3	Oak Bay-Gordon Head
Dixon Lake	Okanagan-Vernon
Dochsupple IR 3	Alberni-Qualicum
Doctor Bay	Powell River-Sunshine Coast
Dodge Cove	North Coast
Doe River	Peace River South
Dog Creek	Prince George-Omineca
Dog Creek (N side of Dog Creek, E of Fraser River)	Cariboo South
Dog Creek (S of City of Williams Lake)	Cariboo South
Dog Creek IR 1	Cariboo South
Dog Creek IR 2	Cariboo South
Dog Creek IR 3	Cariboo South
Dog Creek IR 4	Cariboo South
Dogfish Bay IR 42	North Coast
Dogwood Valley	Yale-Lillooet
Doig River	Peace River North
Doig River IR 206	Peace River North
Dokie Siding	Peace River South
Dollarton	North Vancouver-Seymour
Dolphin Beach	Nanaimo-Parksville

Place Name	Electoral District
Dolphin Island IR 1	North Coast
Dome Creek	Prince George-Mount Robson
Dominic Lake	Kamloops
Donald	Columbia River-Revelstoke
Donald Landing	Bulkley Valley-Stikine
Donald Station	Columbia River-Revelstoke
Donnelly Landing	Powell River-Sunshine Coast
Doobah IR 10	Alberni-Qualicum
Dookqua IR 5	Alberni-Qualicum
Dookqua IR 5A	Alberni-Qualicum
Doriston	Powell River-Sunshine Coast
Dorreen	Skeena
Dot	Yale-Lillooet
Douglas	Surrey-Cloverdale
Douglas College - Coquitlam campus	Port Moody-Westwood
Douglas College - Maple Ridge campus	Maple Ridge-Pitt Meadows
Douglas College - New Westminster campus	New Westminster
Douglas IR 8	West Vancouver-Garibaldi
Douglas Lake	Yale-Lillooet
Douglas Lake IR 3	Yale-Lillooet
Dove Island IR 12	Powell River-Sunshine Coast
Downie Creek	Columbia River-Revelstoke
Dragon	Cariboo North
Dragon Lake IR 3	Cariboo North
Drake Island	North Island
Drew Harbour IR 9	North Island
Drewry	Nelson-Creston
Dr. Helmcken Memorial Hospital	Kamloops-North Thompson
Driftwood	Prince George-Omineca
Driftwood Creek	Bulkley Valley-Stikine
Driftwood River IR 1	Prince George-Omineca
Drury Inlet	Powell River-Sunshine Coast
Dry Gulch	Columbia River-Revelstoke
Dry Salmon IR 7	Yale-Lillooet
Drynoch	Yale-Lillooet
DuBose	Skeena
Duck Lake IR 7	Kelowna-Lake Country
Duck Range	Kamloops-North Thompson
Duckworth Lake	Cariboo North
Dufferin	Kamloops

Place Name	Electoral District
Dufferin IR 10	Yale-Lillooet
Dug-da-myse IR 12	Powell River-Sunshine Coast
Dugan Lake	Cariboo North
Dunbar-Southlands	Vancouver-Quilchena
Duncan	Cowichan-Ladysmith
Duncan Bay	North Island
Duncan Lake IR 2	Bulkley Valley-Stikine
Duncanby Landing	Powell River-Sunshine Coast
Dundarave	West Vancouver-Garibaldi
Dundas Island IR 32B	North Coast
Dunkley	Cariboo North
Dunlevy Creek	Peace River North
Dunsmuir	Alberni-Qualicum
Dunster	Prince George-Mount Robson
Durieu	Maple Ridge-Mission
Dutch Creek	Columbia River-Revelstoke
Dutch Lake	Kamloops-North Thompson
Dzagayap IR 73	Skeena
Dzagayap IR 74	Skeena
E	
East Kootenay Regional Hospital	East Kootenay
Eagle Bay	Shuswap
Eagle Bluff	Penticton-Okanagan Valley
Eagle Creek	Cariboo South
Eagle Creek IR 6	Prince George-Omineca
Eagle Harbour	West Vancouver-Garibaldi
Eagle Heights	Malahat-Juan de Fuca
Eagle Lake	Cariboo South
Eagle Park Health Care Facility	Alberni-Qualicum
Eagle Ridge	see map
Eagle Ridge Hospital and Health Care Centre	Port Moody-Westwood
Eagle Run	West Vancouver-Garibaldi
Ealue Lake	Bulkley Valley-Stikine
Earls Cove	Powell River-Sunshine Coast
East Arrow Park	Nelson-Creston
East Black Pool	Kamloops-North Thompson
East Gate	Columbia River-Revelstoke
East Kelowna	Kelowna-Mission
East Moberly Lake IR 169	Peace River South
East Osoyoos	Penticton-Okanagan Valley

Location Index

Place Name	Electoral District
East Pine	Peace River South
East Saanich IR 2	Saanich North and the Islands
East Sooke	Malahat-Juan de Fuca
East Trail	West Kootenay-Boundary
East Wellington	see map
Eastbourne	Powell River-Sunshine Coast
Eastburn	see map
Eastern Island IR 13	Bulkley Valley-Stikine
Eastgate	Yale-Lillooet
Echachis IR 2	Alberni-Qualicum
Echo Bay	Powell River-Sunshine Coast
Echo Lake	Kelowna-Lake Country
Ecoole	Alberni-Qualicum
Eddontenajon	Bulkley Valley-Stikine
Eddy	Prince George-Mount Robson
Edelweiss	Columbia River-Revelstoke
Edgewater	Columbia River-Revelstoke
Edgewood	Nelson-Creston
Edye IR 93	North Coast
Elseuklis IR 10	Alberni-Qualicum
Eena Lake	Prince George North
Egeria Bay IR 19	North Coast
Egmont	Powell River-Sunshine Coast
Ehatis IR 11	North Island
Ehatisaht	North Island
Eholt	West Kootenay-Boundary
Ekins Point	Powell River-Sunshine Coast
Ekwan	Peace River North
Elbow Lake Institution	Maple Ridge-Mission
Elcho IR 6	North Coast
Elephant Crossing	North Island
Elgin	see map
Elhlateese IR 2	Alberni-Qualicum
Elk Bay	North Island
Elk Lakes Park	East Kootenay
Elk Prairie	East Kootenay
Elk Valley campus - College of the Rockies	East Kootenay
Elkford	East Kootenay
Elko	East Kootenay
Elkview	East Kootenay

Place Name	Electoral District
Elleh	Peace River North
Ellison	Kelowna-Lake Country
Ellison Park	Okanagan-Vernon
Elsworth Camp	North Coast
Emily Carr Institute of Art and Design	Vancouver-Fairview
Emory Creek	Yale-Lillooet
Empire Valley	Cariboo South
Encombe	Prince George-Omineca
Endako	Prince George-Omineca
Enderby	Shuswap
Enderby and District Memorial Hospital	Shuswap
Enderby IR 2	Shuswap
Eneas Lakes	Okanagan-Westside
Engen	Prince George-Omineca
Engineer	Bulkley Valley-Stikine
Englishman River	Nanaimo-Parksville
Enhalt IR 11	Yale-Lillooet
Enquocto IR 14	Yale-Lillooet
Ensheshese IR 13	North Coast
Ensheshese IR 53	North Coast
Enterprise	Cariboo South
Entlqwekkinh IR 19	Yale-Lillooet
Entrance Island	Nanaimo-Parksville
Entrance Island	Alberni-Qualicum
Equis IR 8	Alberni-Qualicum
Erickson	Nelson-Creston
Erie	Nelson-Creston
Erie Creek	Nelson-Creston
Errington	Alberni-Qualicum
Esler	Cariboo South
Esowista IR 3	Alberni-Qualicum
Esperanza	North Island
Esquimalt	see map
Esquimalt IR	Esquimalt-Metchosin
Essondale	Coquitlam-Maillardville
Est-patrolas IR 4	Malahat-Juan de Fuca
Estevan Point	Alberni-Qualicum
Ethelda Bay	North Coast
Etsekin IR 1	Powell River-Sunshine Coast
Euchinico Creek IR 17	Cariboo North
Euchinico Creek IR 18	Cariboo North
Euchinico Creek IR 19	Cariboo North
Evans Bay	North Island
Evelyn	Bulkley Valley-Stikine
Ewing	Okanagan-Westside

Place Name	Electoral District
Ewing Landing	Okanagan-Westside
Exchamsiks River	Skeena
Exeter	Cariboo South
Exlou	Kamloops-North Thompson
Exstew	Skeena
Extension	Nanaimo
F	
Face Lake	Yale-Lillooet
Factor Ross Creek	Prince George North
Fair Harbour	North Island
Fairbridge	Malahat-Juan de Fuca
Fairfield (in Chilliwack, N of Hope Slough)	see map
Fairfield (in City of Victoria)	see map
Fairfield Island	Chilliwack-Kent
Fairmont	Columbia River-Revelstoke
Fairmont Hot Springs	Columbia River-Revelstoke
Fairview	Penticton-Okanagan Valley
Fairview (part of the City of Vancouver)	see map
Falkland	Shuswap
Falls	Peace River South
Falls Creek	Yale-Lillooet
False Bay	Nanaimo-Parksville
Fanny Bay	Comox Valley
Far West Point IR 34	North Coast
Farmington	Peace River South
Farrell Creek	Peace River North
Farron	West Kootenay-Boundary
Faulder	Okanagan-Westside
Fauquier	Nelson-Creston
Federal Ranch	Peace River North
Felix George IR 7	Bulkley Valley-Stikine
Fellburn Hospital	Burnaby North
Fellers Heights	Peace River South
Fenwick	Columbia River-Revelstoke
Ferguson	Nelson-Creston
Fern Ridge	Langley
Ferndale	Prince George-Mount Robson
Ferndale Institution	Maple Ridge-Mission
Fernie	East Kootenay
Fernie District Hospital	East Kootenay

Place Name	Electoral District
Fernie Island	Saanich North and the Islands
Fernlee	North Vancouver-Seymour
Fernwood (NE end of Salt Spring Island)	Saanich North and the Islands
Fernwood (in City of Victoria)	see map
Field	Columbia River-Revelstoke
Fife	West Kootenay-Boundary
Fifth Cabin	Bulkley Valley-Stikine
Fill	Cariboo South
Finlay Forks	Prince George North
Finlayson Island IR 19	North Coast
Finmoore	Prince George-Omineca
Fintry	Okanagan-Westside
Fireside	Peace River North
Firvale	North Coast
Fish Lake	Kelowna-Lake Country
Fish Lake IR 5	Cariboo South
Fish Lake IR 7	Yale-Lillooet
Fishermans Cove	West Vancouver-Garibaldi
Fishpot Lake IR 24	Cariboo North
Fitzwilliam	Prince George-Mount Robson
Five Mile	Nelson-Creston
Five Mile Bay	Bulkley Valley-Stikine
Five Mile IR 3	Cariboo North
Five Mile Point IR 3	Bulkley Valley-Stikine
Flat Creek	Columbia River-Revelstoke
Flat Creek	North Coast
Flat Creek	Peace River North
Flathead (N side of Flathead River, just SW of North Kootenay Pass on BC-Alberta boundary)	East Kootenay
Flathead (on International Boundary, E of Flathead River)	East Kootenay
Flatrock	Peace River South
Fleetwood	see map
Fletcher Creek	Nelson-Creston
Fletcher Creek	North Coast
Fletcher Creek	Yale-Lillooet
Fletcher Lake	Nelson-Creston
Floods	Yale-Lillooet
Flores Island	Alberni-Qualicum
Fly Creek	Prince George-Mount Robson
Flying U	Cariboo South
Fondeur IR 9	Prince George-Omineca

Location Index

Place Name	Electoral District
Fontas	Peace River North
Fontas IR 1	Peace River North
Forde	Columbia River-Revelstoke
Fording	East Kootenay
Ford Mountain Correctional Centre	Chilliwack-Kent
Foreman	Prince George-Mount Robson
Forest Grove	Cariboo South
Forest Hills	West Vancouver-Capilano
Forest Knolls	Fort Langley-Aldergrove
Forestdale	Bulkley Valley-Stikine
Fort Babine	Bulkley Valley-Stikine
Fort Fraser	Prince George-Omineca
Fort George Cemetery IR 1A	Prince George-Mount Robson
Fort George IR 2	Prince George North
Fort Langley	Fort Langley-Aldergrove
Fort McLeod	Prince George North
Fort McLeod Historic Park	Prince George North
Fort Nelson	Peace River North
Fort Nelson campus - Northern Lights College	Peace River North
Fort Nelson General Hospital	Peace River North
Fort Nelson IR 2	Peace River North
Fort Rupert	North Island
Fort Rupert IR 1	North Island
Fort St. James	Prince George-Omineca
Fort St. John	see map
Fort St. John campus - Northern Lights College	Peace River North
Fort St. John General Hospital	Peace River North
Fort Steele	Columbia River-Revelstoke
Fort Ware IR 1	Prince George North
40 Mile Flats	Bulkley Valley-Stikine
Foss	Peace River South
Foster	Prince George-Mount Robson
Fosthall	Nelson-Creston
Fountain	Yale-Lillooet
Fountain Creek IR 8	Yale-Lillooet
Fountain IR 1	Yale-Lillooet
Fountain IR 1A	Yale-Lillooet
Fountain IR 1B	Yale-Lillooet
Fountain IR 1C	Yale-Lillooet
Fountain IR 1D	Yale-Lillooet

Place Name	Electoral District
Fountain IR 2	Yale-Lillooet
Fountain IR 3	Yale-Lillooet
Fountain IR 3A	Yale-Lillooet
Fountain IR 4	Yale-Lillooet
Fountain IR 9	Yale-Lillooet
Fountain IR 10	Yale-Lillooet
Fountain IR 11	Yale-Lillooet
Fountain IR 12	Yale-Lillooet
Fountain Valley	Yale-Lillooet
4 1/2 Mile IR 2	Yale-Lillooet
Fourth Cabin	Bulkley Valley-Stikine
Fowler	Bulkley Valley-Stikine
Foxy Creek IR 6	Bulkley Valley-Stikine
Fraine	Nelson-Creston
Frames	North Vancouver-Seymour
Francois Lake	Bulkley Valley-Stikine
Francois Lake IR 7	Bulkley Valley-Stikine
Franklin Camp	Alberni-Qualicum
Franklin River	Alberni-Qualicum
Franks IR 10	West Vancouver-Garibaldi
Fraser	Bulkley Valley-Stikine
Fraser	Nelson-Creston
Fraser Camp	Bulkley Valley-Stikine
Fraser Canyon	Yale-Lillooet
Fraser Canyon Hospital	Yale-Lillooet
Fraser Heights	see map
Fraser Island IR 6	Esquimalt-Metchosin
Fraser Lake	Prince George-Omineca
Fraser Lake IR 2	Prince George-Omineca
Fraser Mills	Coquitlam-Maillardville
Fraser Regional Correctional Centre	Maple Ridge-Mission
Freda Point IR 4	Powell River-Sunshine Coast
Freddie Charley Boy IR 7	Cariboo South
Freddie's Meadow IR 8	Cariboo North
Frederick	Kamloops
Freil Lake	Powell River-Sunshine Coast
French Creek	Nanaimo-Parksville
Friendly Cove	North Island
Frost Creek	Cariboo South
Fruitvale	West Kootenay-Boundary

Place Name	Electoral District
Fry Creek	Nelson-Creston
Fulford Harbour	Saanich North and the Islands
Fulford Harbour IR 5	Saanich North and the Islands
Furry Creek	West Vancouver-Garibaldi
G	
Gabriola	Nanaimo
Gabriola Island IR 5	Nanaimo
Gaichbin IR 5	Nanaimo
Gaichbin IR 8	Bulkley Valley-Stikine
Galena	Nelson-Creston
Galena Bay	Nelson-Creston
Galiano	Saanich North and the Islands
Galiano Island	Saanich North and the Islands
Galiano Island IR 9	Nanaimo
Gallagher Lake	Penticton-Okanagan Valley
Galloway	East Kootenay
Gambier Harbour	Powell River-Sunshine Coast
Gambier Island	Powell River-Sunshine Coast
Gander Island IR 14	North Coast
Gang Ranch	Cariboo South
Ganges	Saanich North and the Islands
Garbitt	Peace River South
Garden Bay	Powell River-Sunshine Coast
Garden IR 2	Cariboo South
Garden IR 2A	Cariboo South
Garden Village	Burnaby-Willingdon
Gardom Lake	Shuswap
Garibaldi	West Vancouver-Garibaldi
Garibaldi Estates	West Vancouver-Garibaldi
Garibaldi Highlands	West Vancouver-Garibaldi
Garnet Valley	Okanagan-Westside
Gates	West Vancouver-Garibaldi
Gateway	Cariboo South
George Derby Hospital	Burnaby-Edmonds
Gelangle IR 1	Prince George-Omineca
Gellatly	Okanagan-Westside
Genelle	West Kootenay-Boundary
Genoa Bay	Cowichan-Ladysmith
George Pearson Centre	Vancouver-Langara
George River	Powell River-Sunshine Coast

Place Name	Electoral District
Georgetown Mills	North Coast
Georgie IR 17	North Coast
Germansen Landing	Prince George-Omineca
Gerrard	Nelson-Creston
G.F. Strong Rehabilitation Centre	Vancouver-Fairview
Gibbs	Yale-Lillooet
Gibraltar	Cariboo North
Gibson Creek	West Kootenay-Boundary
Gibsons	Powell River-Sunshine Coast
Gifford	Abbotsford-Mount Lehman
Gilford Island	Powell River-Sunshine Coast
Gill Island IR 2	North Coast
Gillies Bay	Powell River-Sunshine Coast
Gilpin	West Kootenay-Boundary
Giltooyes IR 13	Skeena
Giscome	Prince George-Mount Robson
Gish Creek IR 45	North Coast
Gitandoiks IR 75	Skeena
Gitandoiks IR 76	Skeena
Gitanmaax IR 1	Bulkley Valley-Stikine
Gitanyow	Skeena
Gitanyow IR 1	Skeena
Gitanyow IR 2	Skeena
Gitanyow IR 3A	Skeena
Gitquinmiyae IR 76	North Coast
Gitsegukla IR 1	Bulkley Valley-Stikine
Gitsegukla Logging IR 3	Bulkley Valley-Stikine
Gitsheoaksit IR 68	North Coast
Gitwangak IR 1	Skeena
Gitwangak IR 2	Skeena
Gitwinksihlkw	North Coast
Gitwinksihlkw IR 7	North Coast
Glacier	Columbia River-Revelstoke
Glade	West Kootenay-Boundary
Gladwin	Yale-Lillooet
Glazier Creek IR 12	West Vancouver-Garibaldi
Gleam	Peace River North
Glen-gla-ouch IR 5	North Island
Glen Fraser	Yale-Lillooet
Glen Lake	see map
Glen Valley	see map
Glen Vowell	Bulkley Valley-Stikine
Glenannan	Prince George-Omineca
Glenbank	Nelson-Creston
Glenbrooke North	see map

Location Index

Place Name	Electoral District
Glendale	Cariboo North
Gleneagles	West Vancouver-Garibaldi
Gleneden	Shuswap
Glenemma	Shuswap
Glengarry - Juan de Fuca Hospitals	Victoria-Beacon Hill
Glenlily	Nelson-Creston
Glenmerry	West Kootenay-Boundary
Glenmore	see map
Glenogle	Columbia River-Revelstoke
Glenora	Bulkley Valley-Stikine
Glenrosa	Okanagan-Westside
Glentanna	Bulkley Valley-Stikine
Gleyka IR 6	Powell River-Sunshine Coast
Glimpse Lake	Yale-Lillooet
Goat Island	Saanich North and the Islands
Goat River	Prince George-Mount Robson
Goatfell	Nelson-Creston
Golata Creek	Peace River South
Gold Bridge	Yale-Lillooet
Gold Creek	East Kootenay
Gold River	North Island
Golden	Columbia River-Revelstoke
Golden and District General Hospital	Columbia River-Revelstoke
Golden campus - College of the Rockies	Columbia River-Revelstoke
Goldstream IR 13	Malahat-Juan de Fuca
Goo-ewe IR 8	North Coast
Gooch Island	Saanich North and the Islands
Good Hope	Powell River-Sunshine Coast
Good Hope Lake	Bulkley Valley-Stikine
Goodlow	Peace River South
Goose Bay	Powell River-Sunshine Coast
Goose Spit IR 3	Comox Valley
Gordon Bay	Cowichan-Ladysmith
Gordon Head	Oak Bay-Gordon Head
Gordon River	Cowichan-Ladysmith
Gordon River IR 2	Malahat-Juan de Fuca
Gorge	Yale-Lillooet
Gorge Harbour	North Island
Gorge Road Hospital	Victoria-Hillside
Gosnell	Kamloops-North Thompson

Place Name	Electoral District
Gossan Creek	Skeena
Gossip Island	Saanich North and the Islands
Goudge Island	Saanich North and the Islands
Gower Point	Powell River-Sunshine Coast
Gowlland Harbour	North Island
Grace Hospital	Vancouver-Fairview
Graham	Cariboo South
Gramsons	West Vancouver-Garibaldi
Grand Forks	West Kootenay-Boundary
Grand Forks campus - Selkirk College	West Kootenay-Boundary
Grand Haven	Peace River North
Grand Rapide IR 5	Prince George-Omineca
Grand Rapids	Prince George-Omineca
Granduc	North Coast
Grandview	Surrey-Cloverdale
Grandview-Woodlands	see map
Grandview Bench	Shuswap
Granisle	Bulkley Valley-Stikine
Granite	Nelson-Creston
Granite Bay	North Island
Granite Falls	Port Coquitlam-Burke Mountain
Granite Island IR 4	North Island
Grant Brook	Prince George-Mount Robson
Grantham	Comox Valley
Granthams Landing	Powell River-Sunshine Coast
Grasmere	East Kootenay
Grass IR 15	Chilliwack-Kent
Grass Point IR 13	North Island
Grasslands IR 7	Cariboo South
Grassy Bluff	Prince George North
Grassy Island IR 17	North Island
Grassy Islet IR 2	North Coast
Grassy Plains	Bulkley Valley-Stikine
Gravelle Ferry	Cariboo North
Graveyard IR 5	Maple Ridge-Pitt Meadows
Gray Creek	Nelson-Creston
G.R. Baker Memorial Hospital	Cariboo North
Great Bear Lake IR 16	Prince George North
Great Beaver Lake	Prince George North
Great Central	Alberni-Qualicum

Place Name	Electoral District
Greata	Okanagan-Westside
Greeley	Columbia River-Revelstoke
Green Island	Powell River-Sunshine Coast
Green Bay	Okanagan-Westside
Green Bay	Powell River-Sunshine Coast
Green Cove	Alberni-Qualicum
Green Island	North Coast
Green Island	North Island
Green Island (E of Harvell Point)	Powell River-Sunshine Coast
Green Island (N of Hull Island, Havannah Channel)	Powell River-Sunshine Coast
Green Island (W side Illahie Inlet)	Powell River-Sunshine Coast
Green Lake	North Island
Greendale	Chilliwack-Sumas
Greenhills	East Kootenay
Greening	Cariboo North
Green Timbers	Surrey-Green Timbers
Greenville	North Coast
Greenwood	West Kootenay-Boundary
Greenwood Island IR 3	Yale-Lillooet
Greystokes	Kelowna-Lake Country
Gribble Island IR 10	Skeena
Grief Island IR 2	North Coast
Griffith	Columbia River-Revelstoke
Grindrod	Shuswap
Grohman Creek	Nelson-Creston
Grohman Narrows Park	Nelson-Creston
Groundbirch	Peace River South
Grouse Island	North Island
Guildford	see map
Gul-mak IR 8	Bulkley Valley-Stikine
Gulada IR 3A	Yale-Lillooet
Gun-a-chal IR 5	Bulkley Valley-Stikine
Gun Lake	Yale-Lillooet
Gunboat Bay	Powell River-Sunshine Coast
Gundy	Peace River South
Guoyskun IR 22	North Coast
Gutah	Peace River North
Gwayasdums IR 1	Powell River-Sunshine Coast
Gwen Lake IR 3	Yale-Lillooet
Gwillim Lake	Peace River South

Place Name	Electoral District
Gwimmauz IR 52	North Coast
Gwinaha IR 44	North Coast
Gwindebilk IR 51	North Coast
Gwingag IR 53	North Coast
Gwinkbawaueast IR 54	North Coast
H	
Hagensborg	North Coast
Hagwilget	Bulkley Valley-Stikine
Hagwilget IR 1	Bulkley Valley-Stikine
Haha Lake	East Kootenay
Haig	Yale-Lillooet
Haina	North Coast
Haines Island IR 8	Alberni-Qualicum
Haisla	Skeena
Halalt IR 2	Cowichan-Ladysmith
Halalt Island IR 1	Cowichan-Ladysmith
Halfmoon Bay	Powell River-Sunshine Coast
Halfway Ranch	Peace River North
Halfway River IR 168	Peace River North
Halhalaeden IR 14	Yale-Lillooet
Halhalaeden IR 14A	Yale-Lillooet
Halibut Island	Saanich North and the Islands
Hall	Nelson-Creston
Hall Siding	Nelson-Creston
Halliday	Skeena
Halowis IR 5	Powell River-Sunshine Coast
Hamilton Creek IR 2	Yale-Lillooet
Hamilton Creek IR 7	Yale-Lillooet
Hamilton Point IR 7	Alberni-Qualicum
Hammond	Fort Langley-Aldergrove
Hammond Bay	Nanaimo-Parksville
Hanatsa IR 6	Powell River-Sunshine Coast
Hanbury	East Kootenay
Hanceville	Cariboo South
Haney	Maple Ridge-Pitt Meadows
Hankin Cove	North Island
Hansard	Prince George-Mount Robson
Hanson IR 13	Prince George-Omineca
Happy Valley	see map
Harbour Chines	Coquitlam-Maillardville
Harbour Village	Coquitlam-Maillardville
Hardwicke Island	North Island
Harewood Lake	Nanaimo
Hargreaves	Cariboo North
Harmac	Nanaimo

Location Index

Place Name	Electoral District
Harmer Ridge	East Kootenay
Harris IR 3	Shuswap
Harrison Bay	Maple Ridge-Mission
Harrison Hot Springs	Chilliwack-Kent
Harrison Lake	Maple Ridge-Mission
Harrison Mills	Maple Ridge-Mission
Harrogate	Columbia River-Revelstoke
Harrop	Nelson-Creston
Hart Highlands	Prince George North
Hartley Bay	North Coast
Harwood Island IR 2	Powell River-Sunshine Coast
Hasler Flat	Peace River South
Hastings-Sunrise	Vancouver-Hastings
Hatch Point IR 12	Malahat-Juan de Fuca
Hatzic	Maple Ridge-Mission
Hawkins Lake	Cariboo South
Hay Meadow IR 1	Cariboo South
Hay Ranch IR 2	Cariboo North
Haylahte IR 3	North Island
Haymore	Yale-Lillooet
Haynes Point Park	Penticton-Okanagan Valley
Haysport	North Coast
Hayward	Cowichan-Ladysmith
Hazelmere	see map
Hazelton	Bulkley Valley-Stikine
Hazelton campus - Northwest Community College	Bulkley Valley-Stikine
Head Bay	North Island
Headquarters	Comox Valley
Health Bay	Powell River-Sunshine Coast
Health Centre Hospital	Peace River South
Heather - St. Vincent's Hospital	Vancouver-Fairview
Hecate	North Island
Hecate Cove	North Island
Hecate IR 17	North Island
Hector	Columbia River-Revelstoke
Hedley	Yale-Lillooet
Heffley Creek	Kamloops-North Thompson
Heffley Lake	Kamloops-North Thompson
Helby Island	Alberni-Qualicum
Hells Gate	Yale-Lillooet

Place Name	Electoral District
Hemlock Valley	Maple Ridge-Mission
Henderson's Ranch IR 11	Skeena
Hendrix Lake	Cariboo North
Herald Park	Shuswap
Heriot Bay	North Island
Hesquiat	Alberni-Qualicum
Hesquiat IR 1	Alberni-Qualicum
Hesquis IR 10A	North Island
Heydon Bay	Powell River-Sunshine Coast
Heywood's	Shuswap
Hickethier Ranch	Peace River North
Hicks	Yale-Lillooet
Hiellen IR 2	North Coast
Higdon Creek	Cariboo North
High Bar IR 1	Cariboo South
High Bar IR 1A	Cariboo South
High Bar IR 2	Cariboo South
Highland Valley	Yale-Lillooet
Hihium Lake IR 6	Cariboo South
Hihium Lake IR 6A	Cariboo South
Hihium Lake IR 6B	Cariboo South
Hillcrest	Cowichan-Ladysmith
Hillcrest	Shuswap
Hilliers	Alberni-Qualicum
Hills	Nelson-Creston
Hilton	Okanagan-Vernon
Hippa	North Coast
Hippa Island	North Coast
Hisnit Fishery IR 34	Alberni-Qualicum
Hisnit IR 4	North Island
Hisnit IR 7	North Island
Hiusta Meadow	Bulkley Valley-Stikine
Hiusta's Meadow IR 2	Bulkley Valley-Stikine
Hixon	Cariboo North
Hkusam	North Island
Hlepte IR 14	North Island
Hodda	Prince George North
Hoiss IR 8	North Island
Hoke Point IR 10B	North Island
Holachten Creek	Maple Ridge-Mission
Holachten IR 8	Maple Ridge-Mission
Holberg	North Island
Hole in the Wall	North Island
Hollyburn	West Vancouver-Capilano
Holmwood	Kamloops-North Thompson

Place Name	Electoral District
Holy Cross Lake IR 3	Bulkley Valley-Stikine
Holy Family Hospital	Vancouver-Fraserview
Homais IR 2	Alberni-Qualicum
Homalco IR 1	Powell River-Sunshine Coast
Homalco IR 2	Powell River-Sunshine Coast
Homalco IR 2A	Powell River-Sunshine Coast
Homayno IR 2	Powell River-Sunshine Coast
Homfray Creek	Powell River-Sunshine Coast
Homitan IR 8	Alberni-Qualicum
Honeymoon Bay	Cowichan-Ladysmith
Honeymoon Creek	Peace River South
Honeymoon Creek	Prince George North
Honeymoon Creek	West Vancouver-Garibaldi
Hoodoo Lake	North Coast
Hoodoo Lake	Prince George North
Hoodoo Lake	West Kootenay-Boundary
Hoonees IR 2	North Coast
Hope	Yale-Lillooet
Hope Bay	Saanich North and the Islands
Hope IR 1	Yale-Lillooet
Hope Island IR 1	North Island
Hopetown	Powell River-Sunshine Coast
Hopetown IR 10A	Powell River-Sunshine Coast
Hopington	Fort Langley-Aldergrove
Hopkins Landing	Powell River-Sunshine Coast
Horn Creek	Prince George-Mount Robson
Hornby Island	Comox Valley
Horne Lake	Alberni-Qualicum
Horse Creek	Columbia River-Revelstoke
Horse Lake	Cariboo South
Horse Lake	Yale-Lillooet
Horse Ranch Pass IR 4	Bulkley Valley-Stikine
Horsefly	Cariboo North
Horseshoe Bay	West Vancouver-Garibaldi
Hosmer	East Kootenay
Hospital Hill	West Vancouver-Garibaldi
Hot Springs Cove	Alberni-Qualicum
Hotham Sound	Powell River-Sunshine Coast
Houpsitas IR 6	North Island
Houston	Bulkley Valley-Stikine

Place Name	Electoral District
Houston campus - Northwest Community College	Bulkley Valley-Stikine
Houston River	North Island
Howeet IR 8	North Coast
Howser	Nelson-Creston
Hub-toul IR 2A	North Island
Hubert	Bulkley Valley-Stikine
Huble Lake	Prince George North
Hudson Island	Cowichan-Ladysmith
Hudson Island	Powell River-Sunshine Coast
Hudson's Hope	Peace River North
Hulatt	Prince George-Omineca
Hulcross	Peace River South
Hullcar	Shuswap
Humhampt IR 6	Yale-Lillooet
Humhampt IR 6A	Yale-Lillooet
Humpback Bay	North Coast
Humpback Bay	North Island
Hunaechin Creek	Powell River-Sunshine Coast
Huntingdon	see map
Hunts Inlet	North Coast
Hupel	Shuswap
Hurst Island	North Island
Huscroft	Nelson-Creston
Hustalen IR 1	Shuswap
Hutchison	Prince George-Omineca
Hutda Lake Correctional Centre	Prince George-Omineca
Hutton	Prince George-Mount Robson
Hyacinthe Bay	North Island
Hyde Creek	North Island
Hydraulic	Cariboo North
Hydraulic Lake	Cariboo North
Hyland Post	Bulkley Valley-Stikine
Hyland Ranch	Bulkley Valley-Stikine
I	
Iakgwas IR 69	North Coast
Iakvas IR 68	North Coast
Iakwulgyiyaps IR 78	Skeena
Ightkeany IR 32	North Coast
Ikshenigwolk IR 3	Skeena
Iktuksasuk IR 7	Alberni-Qualicum

Location Index

Place Name	Electoral District
Ilclo IR 12	Alberni-Qualicum
Illecillewaet	Columbia River-Revelstoke
Ilthpaya IR 8	Alberni-Qualicum
Imkusiyan IR 65	North Coast
Indian Arm	North Vancouver-Seymour
Indian Island IR 30	Alberni-Qualicum
Indian Rock	Penticton-Okanagan Valley
Inga Lake	Peace River North
Ingenika Mine	Prince George North
Ingenika Point	Prince George North
Ingenika Point IR	Prince George North
Inkahtsaph IR 6	Yale-Lillooet
Inkaneep	Penticton-Okanagan Valley
Inkitsaph	Yale-Lillooet
Inkluckcheen IR 21	Yale-Lillooet
Inkluckcheen IR 21B	Yale-Lillooet
Inklyuhkinatko IR 2	Yale-Lillooet
Inlailawatash IR 4	Port Coquitlam-Burke Mountain
Inlailawatash IR 4A	Port Coquitlam-Burke Mountain
Institute of Indigenous Government	Vancouver-Mount Pleasant
Interlakes	Cariboo South
Interurban campus - Camosun College	Saanich South
Invermere	Columbia River-Revelstoke
Invermere and District Hospital	Columbia River-Revelstoke
Invermere campus - College of the Rockies	Columbia River-Revelstoke
Inzana Lake IR 12	Prince George-Omineca
loco	Port Moody-Westwood
Iracard	Peace River South
Iron Bay	Port Coquitlam-Burke Mountain
Iron Mountain	Yale-Lillooet
Irvine	Kamloops-North Thompson
Irvines Landing	Powell River-Sunshine Coast
Isaac IR 8	Bulkley Valley-Stikine
Isadore Harry IR 12	Cariboo South
Ishkseenickh IR 33	North Coast
Ishkseenickh River IR 34	North Coast
Ishkseenickh River IR 35	North Coast
Ishkseenickh River IR 36	North Coast
Ishkseenickh River IR 37	North Coast
Isidore's Ranch IR 4	East Kootenay

Place Name	Electoral District
Iskut	Bulkley Valley-Stikine
Iskut IR 6	Bulkley Valley-Stikine
Island Cache	Prince George-Mount Robson
Island IR 14A	North Coast
Isle Pierre	Prince George-Omineca
Ittatsoo IR 1	Alberni-Qualicum
Ivory Island	North Coast
J	
Jackfish Lake	Peace River North
Jackfish Lake	Peace River South
Jackman	Prince George-Mount Robson
Jackscrew Island	Saanich North and the Islands
Jackson Bay	Powell River-Sunshine Coast
Jacksons	Bulkley Valley-Stikine
Jade City	Bulkley Valley-Stikine
Jaffray	East Kootenay
Jalun IR 14	North Coast
James Bay	Victoria-Beacon Hill
James Island	Saanich North and the Islands
James Louie IR 3A	Cariboo North
Jayem	Nanaimo-Parksville
Jean Baptiste IR 28	Bulkley Valley-Stikine
Jedway	North Coast
Jelina Island	Nanaimo-Parksville
Jellicoe	Yale-Lillooet
Jennings River IR 8	Bulkley Valley-Stikine
Jennis Bay	Powell River-Sunshine Coast
Jerome	East Kootenay
Jersey	Nelson-Creston
Jervis Inlet	Powell River-Sunshine Coast
Jesmond	Cariboo South
Jeune Landing	North Island
Jewel Lake	Kamloops-North Thompson
Jewel Lake	West Kootenay-Boundary
Jim Smith Lake	East Kootenay
Joe Rich Creek	Kelowna-Lake Country
Joeyaska IR 2	Yale-Lillooet
Johnny Mt.	Bulkley Valley-Stikine
Johns Point	Powell River-Sunshine Coast
Johnson	Port Coquitlam-Burke Mountain

Place Name	Electoral District
Johnson Heights	see map
Johnson Lagoon	North Island
Johnsons Landing	Nelson-Creston
Johnstone Creek	West Kootenay-Boundary
Johny Sticks IR 2	Cariboo South
Jordan River	Malahat-Juan de Fuca
Joyce Point	Powell River-Sunshine Coast
Juan de Fuca Hospitals - Aberdeen	Victoria-Hillside
Juan de Fuca Hospitals - Glengarry	Victoria-Beacon Hill
Juan de Fuca Hospitals - Mt. Tolmie	Victoria-Hillside
Juan de Fuca Hospitals - Priory	Esquimalt-Metchosin
Jugwees (Minette Bay) IR 5	Skeena
Juniper Heights	Kamloops-North Thompson
Juniper Ridge	Kamloops-North Thompson
Jura	Yale-Lillooet
Juskatla	North Coast
Justice Institute of British Columbia	New Westminster
K	
Kadis IR 11	Powell River-Sunshine Coast
Kahas IR 7	North Coast
Kahkaykay IR 6	Powell River-Sunshine Coast
Kahmoose IR 4	Yale-Lillooet
Kahntah	Peace River North
Kahntah IR 3	Peace River North
Kai-too-kwis IR 15	Powell River-Sunshine Coast
Kaikalahun IR 25	Powell River-Sunshine Coast
Kains Island	North Island
Kaisun	North Coast
Kajustus IR 10	North Coast
Kakalotza IR 6	Cowichan-Ladysmith
Kakawis	Alberni-Qualicum
Kakweken IR 4	Powell River-Sunshine Coast
Kaleden	Penticton-Okanagan Valley
Kallieseks IR 7	Prince George-Omineca
Kallum	Skeena

Place Name	Electoral District
Kamloops	see map
Kamloops IR 1	Kamloops-North Thompson
Kamloops IR 2	Kamloops
Kamloops IR 3	Kamloops
Kamloops IR 4	Kamloops-North Thompson
Kamloops IR 5	Kamloops-North Thompson
Kamloops Regional Correctional Centre	Kamloops
Kanaka	Yale-Lillooet
Kanaka Bar	Yale-Lillooet
Kanaka Bar IR 1A	Yale-Lillooet
Kanaka Bar IR 2	Yale-Lillooet
Kaowinch IR 10	North Island
Kaouk IR 13	North Island
Karlukwees IR 1	Powell River-Sunshine Coast
Kashittle IR 9	North Island
Kasika IR 36	North Coast
Kasika IR 71	North Coast
Kasika IR 72	North Coast
Kasiks River IR 29	North Coast
Kaslo	Nelson-Creston
Kaste IR 6	North Coast
Kateen River IR 39	North Coast
Katit IR 1	Powell River-Sunshine Coast
Katz	Yale-Lillooet
Katzie IR 1	Maple Ridge-Pitt Meadows
Katzie IR 2	Fort Langley-Aldergrove
Kawages IR 4	Powell River-Sunshine Coast
Kawkawa Lake IR 16	Yale-Lillooet
Kayel IR 8	North Coast
Kaykaip IR 7	Yale-Lillooet
Kayouk IR 8	North Island
Kdad-eesh IR 4	North Coast
Keating	Saanich North and the Islands
Keats Island	Powell River-Sunshine Coast
Kedleston	Okanagan-Vernon
Keecekiltum IR 2	Powell River-Sunshine Coast
Keecha IR 11	North Coast
Keefers	Yale-Lillooet
Keeshan IR 9	Alberni-Qualicum
Keith-Lynn	North Vancouver-Lonsdale

Location Index

Place Name	Electoral District
Keith Island IR 7	Alberni-Qualicum
Keithley Creek	Cariboo North
Kelly Creek IR 3	Yale-Lillooet
Kelly Lake	Cariboo South
Kelly Lake	Peace River South
Kelowna	see map
Kelowna General Hospital	Kelowna-Mission
Kelowna KLO campus - Okanagan University College	Kelowna-Mission
Kelsey Bay	North Island
Kelvin	see map
Kemano	Skeena
Kemano Beach	Skeena
Kemano IR 17	Skeena
Kemsquit IR 1	North Coast
Kennedy	Prince George North
Kensington-Cedar Cottage	see map
Kent	Chilliwack-Kent
Kent Institution	Chilliwack-Kent
Keogh IR 2	Powell River-Sunshine Coast
Keogh IR 3	Powell River-Sunshine Coast
Keogh IR 6	North Island
Kequesta IR 1	Powell River-Sunshine Coast
Ker Island	Saanich North and the Islands
Keremeos	Yale-Lillooet
Keremeos Forks IR 12 and 12A	Yale-Lillooet
Kerr Creek	West Kootenay-Boundary
Kerrisdale	see map
Kersey Lake	Cariboo South
Kersley	Cariboo North
Keswar IR 16	North Coast
Ketai IR 28	North Coast
Ketoneda IR 7	Skeena
Kettle River	West Kootenay-Boundary
Kettle Valley	West Kootenay-Boundary
Keyarka IR 17	North Coast
Khazisela IR 7	Powell River-Sunshine Coast
Khrana IR 4	North Coast
Khtahda IR 10	North Coast
Khutzmateen IR 49	North Coast
Khyex IR 8	North Coast

Place Name	Electoral District
Kichha IR 10	Alberni-Qualicum
Kidd	Prince George-Mount Robson
Kikomun Creek	East Kootenay
Kil-pah-las IR 3	Malahat-Juan de Fuca
Kilbella Bay	Powell River-Sunshine Coast
Kilchult IR 3	Yale-Lillooet
Kildala Arm	Skeena
Kildala River	Skeena
Kildala River (Thala) IR 10	Skeena
Kildonan	Alberni-Qualicum
Kilgard	Chilliwack-Sumas
Kilkerran	Peace River South
Killarney	see map
Killiney Beach	Okanagan-Westside
Killy	Prince George North
Kiltala IR 2	Powell River-Sunshine Coast
Kiltuish IR 13	Skeena
Kimberley	Columbia River-Revelstoke
Kimsquit	North Coast
Kin Beach Park	Comox Valley
Kincolith IR 14	North Coast
Kincolith IR 14A	North Coast
Kinert	Nelson-Creston
King Edward campus - Vancouver Community College	Vancouver-Mount Pleasant
Kingcome	Powell River-Sunshine Coast
Kingcome Inlet	Powell River-Sunshine Coast
Kingfisher	Shuswap
Kingsgate	Nelson-Creston
Kingsvale	Yale-Lillooet
Kinmakansk IR 6	North Coast
Kinmelit IR 20	North Coast
Kinnaird	West Kootenay-Boundary
Kinnamax IR 15	North Coast
Kinyug IR 57	North Coast
Kioosta IR 15	North Coast
Kippase IR 2	North Island
Kirby Point IR 6	Alberni-Qualicum
Kis-an-usko IR 7	Bulkley Valley-Stikine
Kisameet IR 7	Powell River-Sunshine Coast
Kisgegas IR	Bulkley Valley-Stikine

Place Name	Electoral District
Kishnacus IR 29	Alberni-Qualicum
Kiskatinaw Park	Peace River South
Kispiox	Bulkley Valley-Stikine
Kispiox IR 1	Bulkley Valley-Stikine
Kitamaat IR 1	Skeena
Kitamaat IR 2	Skeena
Kitamaat Village	Skeena
Kitasa IR 7	Skeena
Kitasoo IR 1	North Coast
Kitchener	Nelson-Creston
Kitimat	Skeena
Kitimat campus- Northwest Community College	Skeena
Kitimat General Hospital	Skeena
Kitkahta IR 1	North Coast
Kitkatla	North Coast
Kitladamax IR 1A	North Coast
Kitlawao IR 10	North Coast
Kitlope IR 16	Skeena
Kits-ka-haws IR 6	Skeena
Kitsault	North Coast
Kitseguecla	Bulkley Valley-Stikine
Kitseguecla IR 1	Bulkley Valley-Stikine
Kitselas IR 1	Skeena
Kitsemenlagan IR 19	North Coast
Kitsemenlagan IR 19A	North Coast
Kitsilano	see map
Kitsumkalum	Skeena
Kitsumkaylum IR 1	Skeena
Kitty Coleman Beach Park	Comox Valley
Kitwancool	Skeena
Kitwancool IR	Skeena
Kitwanga	Skeena
Kitwanga IR 1	Skeena
Kitwilluchsilt (Canyon City) IR 7	North Coast
Kitzowit IR 20	Yale-Lillooet
Kiusta	North Coast
Klaalth IR 5	Powell River-Sunshine Coast
Klagookchew IR 9	Bulkley Valley-Stikine
Klahkamich IR 17	Yale-Lillooet
Klahkowitz IR 5	Yale-Lillooet
Klahoose IR 1	Powell River-Sunshine Coast
Klakelse IR 86	Skeena
Klaklacum IR 12	Yale-Lillooet
Klaphlon IR 5	North Coast
Klaphlon IR 5A	North Coast

Place Name	Electoral District
Klaskish IR 3	North Island
Klayekwim IR 6A	Powell River-Sunshine Coast
Kleanza Creek	Skeena
Kledo Creek	Peace River North
Kleecoot	Alberni-Qualicum
Kleena Kleene	Cariboo South
Kleetlecut IR 22	Yale-Lillooet
Kleetlecut IR 22A	Yale-Lillooet
Klehkoot IR 2	Alberni-Qualicum
Kleindale	Powell River-Sunshine Coast
Klemtu	North Coast
Klewaduska IR 6	Prince George-Omineca
Kleykleyhous IR 5	Alberni-Qualicum
Klickkumcheen IR 18	Yale-Lillooet
Klickseewy IR 7	North Island
Klitsis IR 16	North Island
Kloklowuck IR 7	Yale-Lillooet
Kloyadingli IR 2	Cariboo North
Klua	Peace River North
Kluachon Lake IR 1	Bulkley Valley-Stikine
Kluskus IR 1	Cariboo North
Kluskus IR 14	Cariboo North
Knamadeek IR 52	North Coast
Knames IR 45	North Coast
Knames IR 46	North Coast
Knapp Island	Saanich North and the Islands
Knapp Lake IR 6	Bulkley Valley-Stikine
Knockholt	Bulkley Valley-Stikine
Knokmolks IR 67	North Coast
Knouff Lake	Kamloops-North Thompson
Knutsford	Kamloops
Ko-kwi-iss IR 14	Powell River-Sunshine Coast
Kobes	Peace River North
Kokanee Bay	Cariboo South
Kokanee Creek	Nelson-Creston
Kokish	North Island
Koksilah	Malahat-Juan de Fuca
Kokyet IR 1	North Coast
Kolb Island	Saanich North and the Islands
Komo	Yale-Lillooet

Location Index

Place Name	Electoral District
Koonwats IR 7	Skeena
Kooryet IR 12	North Coast
Kootenay Bay	Nelson-Creston
Kootenay Crossing	Columbia River-Revelstoke
Kootenay IR 1	Columbia River-Revelstoke
Kootenay Lake District Hospital	Nelson-Creston
Kootowis IR 4	Alberni-Qualicum
Kopchitchin IR 2	Yale-Lillooet
Koqui IR 6	North Coast
Kose IR 9	North Coast
Koster	Cariboo South
Kotsine IR 2	Prince George-Omineca
Kowtain IR 17	West Vancouver-Garibaldi
Kraft	West Kootenay-Boundary
Krestova	Nelson-Creston
Ksabasn IR 50	North Coast
Ksadagamks IR 43	North Coast
Ksadsks IR 44	North Coast
Ksagwisgwas IR 62	North Coast
Ksagwisgwas IR 63	North Coast
Ksames IR 85	Skeena
'Ksan	Bulkley Valley-Stikine
Kshoom IR 23	North Coast
Kshish IR 4	Skeena
Kshish IR 4B	Skeena
Kshwan IR 27	North Coast
Kshwan IR 27A	North Coast
Ksilamisk IR 89	North Coast
Ksoo-gun-ya IR 2A	Bulkley Valley-Stikine
Kstus IR 83	Skeena
Kstus IR 84	Skeena
Ksui-la-das IR 6	North Island
Ktamgaodzen IR 51	North Coast
Ktsinet IR 23	North Coast
Kuaste (Mud Bay) (Kildala Arm) IR 8	Skeena
Kukwapa IR 5	Powell River-Sunshine Coast
Kul IR 18	North Coast
Kuldekduma IR 7	North Island
Kuldo	Bulkley Valley-Stikine
Kuldoe IR 1	Bulkley Valley-Stikine
Kulkayu (Hartley Bay) IR 4	North Coast
Kulkayu (Hartley Bay) IR 4A	North Coast
Kulspai IR 6	Skeena
Kultah IR 4	North Island
Kumcheen IR 1	Yale-Lillooet

Place Name	Electoral District
Kumdis Island	North Coast
Kumowdah IR 3	North Coast
Kung	North Coast
Kung IR 11	North Coast
Kunhunoan IR 13	North Coast
Kunsoot IR 9	North Coast
Kunstamis IR 2	Powell River-Sunshine Coast
Kunstamis IR 2A	Powell River-Sunshine Coast
Kupchynalth IR 1	Yale-Lillooet
Kupchynalth IR 2	Yale-Lillooet
Kuper Island	Cowichan-Ladysmith
Kuper Island IR 7	Cowichan-Ladysmith
Kushya Creek IR 7	Cariboo North
Kushya Creek IR 12	Cariboo North
Kuskonook	Nelson-Creston
Kutcous Point IR 33	Alberni-Qualicum
Kuthlalth IR 3	Yale-Lillooet
Kuthlo IR 18	Powell River-Sunshine Coast
Kwantlen University College - Langley campus	Langley
Kwantlen University College - Newton campus	Surrey-Newton
Kwantlen University College - Richmond campus	Richmond Centre
Kwantlen University College - Surrey campus	Surrey-Panorama Ridge
Kwa-tsa-lix IR 4	Skeena
Kwatlena IR 4	North Coast
Kwatse IR 3	Powell River-Sunshine Coast
Kwawkwawapilt IR 6	Chilliwack-Sumas
Kwetahkis IR 9	Powell River-Sunshine Coast
Kwinamuck IR 49	North Coast
Kwinitsa	North Coast
Kwum Kwum IR	Powell River-Sunshine Coast
Kyarti IR 3	North Coast
Kye-yaa-la IR 1	Powell River-Sunshine Coast
Kye Bay	Comox Valley
Kyex IR 64	North Coast
Kyidagwis IR 2	Powell River-Sunshine Coast

Place Name	Electoral District
Kyimla IR 11	Powell River-Sunshine Coast
Kykinalko IR 2	Yale-Lillooet
Kyuquot	North Island
Kzimeng IR 82	North Coast
L	
La Prise Creek	Peace River North
Lac la Hache	Cariboo South
Lac Le Jeune	Yale-Lillooet
Lachkalsap IR 9	North Coast
Lachkul-jeets IR 6	North Coast
Lachmach IR 16	North Coast
Lachtesk IR 12	North Coast
Lachtesk IR 12A	North Coast
Lackaway IR 2	Chilliwack-Sumas
Lackzuswadda IR 9	North Coast
Ladner	Delta South
Lady Minto Gulf Islands Hospital	Saanich North and the Islands
Ladysmith	Cowichan-Ladysmith
Ladysmith and District General Hospital	Cowichan-Ladysmith
Lafferty	West Kootenay-Boundary
Lagins IR 5	North Coast
Laidlaw	Yale-Lillooet
Lakahahmen IR 11	Maple Ridge-Mission
Lakata IR 41	North Coast
Lakbelak Creek IR 39	North Coast
Lakbelak IR 38	North Coast
Lakbelak Lake IR 40	North Coast
Lake Buntzen	Port Coquitlam-Burke Mountain
Lake Cowichan	Cowichan-Ladysmith
Lake Errock	Maple Ridge-Mission
Lake Hill	see map
Lake Kathlyn	Bulkley Valley-Stikine
Lakelse IR 25	Skeena
Lakelse Lake	Skeena
Lakes District Hospital and Health Centre	Bulkley Valley-Stikine
Laketon	Bulkley Valley-Stikine
Laketown IR 3	Prince George-Omineca
Lakeview Heights	Okanagan-Westside
Lakgeas IR 87	Skeena
Laksgamal IR 85	North Coast
Laksgamal IR 86	North Coast
Laksgamal IR 88	North Coast
Lakway Cemetery IR 3	Chilliwack-Sumas
Lama Passage	North Coast
Lamb Creek	East Kootenay

Place Name	Electoral District
Lamb Island IR 5	Malahat-Juan de Fuca
Lamming Mills	Prince George-Mount Robson
Lanas IR 4	North Coast
Lansdowne campus - Camosun College	Oak Bay-Gordon Head
Lang Bay	Powell River-Sunshine Coast
Langara College	Vancouver-Langara
Langara Island	North Coast
Langara - St. Vincent's Hospital	Vancouver-Langara
Langdale	Powell River-Sunshine Coast
Langford	see map
Langley	see map
Langley campus - Kwantlen University College	Langley
Langley IR 2	Maple Ridge-Mission
Langley IR 3	Maple Ridge-Mission
Langley IR 4	Maple Ridge-Mission
Langley IR 5	Maple Ridge-Mission
Langley Memorial Hospital	Langley
Langley Prairie	Fort Langley-Aldergrove
Lantzville	Nanaimo-Parksville
Lardeau	Nelson-Creston
Larkin	Shuswap
Larsons Landing	Powell River-Sunshine Coast
Lasha	Yale-Lillooet
Lasqueti	Nanaimo-Parksville
Lattkaloup IR 9	North Coast
Laurentian Belaire	Coquitlam-Maillardville
Lauretta	Columbia River-Revelstoke
Lavington	Okanagan-Vernon
Lawanth IR 5	Powell River-Sunshine Coast
Lawnhill	North Coast
Lawyer Islands	North Coast
Lax Kw'alaams	North Coast
Lazo	Comox Valley
Leancoil	Columbia River-Revelstoke
Lebahdo	Nelson-Creston
Lee Creek	Shuswap
Leechtoun	Malahat-Juan de Fuca
Lees Corner	Cariboo South
Legrand	Prince George-Mount Robson
Lejac	Prince George-Omineca

Location Index

Place Name	Electoral District
Lelachen IR 6	West Vancouver-Garibaldi
Lemon Creek	Nelson-Creston
Lemoray	Peace River South
Lempriere	Kamloops-North Thompson
Leo Creek	Prince George-Omineca
Leon Creek IR 2	Cariboo South
Leon Creek IR 2A	Cariboo South
Leon IR 14	Bulkley Valley-Stikine
Letain Creek	Peace River North
Lexau Ranch	Peace River North
Lezbye IR 6	Cariboo South
Liard River	Peace River North
Liard River IR 3	Bulkley Valley-Stikine
Liersch	Prince George North
Lighthouse Point	Saanich North and the Islands
Likely	Cariboo North
Lillooet	Yale-Lillooet
Lillooet Hospital and Health Centre	Yale-Lillooet
Lillooet IR 1	Yale-Lillooet
Lillooet IR 1A	Yale-Lillooet
Lily Lake	Prince George-Omineca
Lime	Cariboo South
Lina Creek	Bulkley Valley-Stikine
Lina Island	North Coast
Lincoln Park	Port Coquitlam-Burke Mountain
Lindell	Chilliwack-Kent
Lindell Beach	Chilliwack-Kent
Lindeman	Bulkley Valley-Stikine
Lindup	Prince George-Mount Robson
Line Creek	East Kootenay
Lions Bay	West Vancouver-Garibaldi
Lions Gate Hospital	North Vancouver-Lonsdale
Lipsett	Nelson-Creston
Lish-Leesh-Tum IR 17	Yale-Lillooet
Lister	Nelson-Creston
Little Fort	Kamloops-North Thompson
Little River	Comox Valley
Little Springs IR 8	Cariboo South
Little Springs IR 18	Cariboo South
Little White Lake	Cariboo South

Place Name	Electoral District
Little Zeballos	North Island
Lizzie Cove	North Coast
Lockeport	North Coast
Lockhart Beach Park	Nelson-Creston
Log Cabin	Bulkley Valley-Stikine
Logan Lake	Yale-Lillooet
Logan's IR 6	Yale-Lillooet
Lohbiee IR 3	Cariboo South
Lokla IR 4	West Vancouver-Garibaldi
Lone Butte	Cariboo South
Lone Prairie	Peace River South
Long Beach	Alberni-Qualicum
Long Harbour	Saanich North and the Islands
Long Neck Island IR 9	Esquimalt-Metchosin
Long Tunnel IR 5	Yale-Lillooet
Long Tunnel IR 5A	Yale-Lillooet
Longbeach	Nelson-Creston
Longworth	Prince George-Mount Robson
Loon Lake	Cariboo South
Loon Lake IR 4	Cariboo South
Loon Lake IR 10	Cariboo South
Loos	Prince George-Mount Robson
Lorin Meadow IR 9	Cariboo North
Loughborough Inlet	Powell River-Sunshine Coast
Loughborough IR 3	Powell River-Sunshine Coast
Louis Brier Hospital	Vancouver-Langara
Louis Creek	Kamloops-North Thompson
Louis Creek IR 4	Kamloops-North Thompson
Louis Squinas Ranch IR 14	Cariboo South
Louise Island	North Coast
Loup Garou Lake	Prince George North
Lovell	Prince George-Omineca
Lovell Cove	Prince George-Omineca
Lower China Creek	West Kootenay-Boundary
Lower Fishpot Lake IR 24A	Cariboo North
Lower Hat Creek IR 2	Cariboo South
Lower Kootenay IR 1A	Nelson-Creston
Lower Kootenay IR 1B	Nelson-Creston
Lower Kootenay IR 1C	Nelson-Creston
Lower Kootenay IR 2	Nelson-Creston

Place Name	Electoral District
Lower Kootenay IR 3	Nelson-Creston
Lower Kootenay IR 4	Nelson-Creston
Lower Kootenay IR 5	Nelson-Creston
Lower Lonsdale	North Vancouver-Lonsdale
Lower Nicola	Yale-Lillooet
Lower Post	Bulkley Valley-Stikine
Lower Shawniken IR 4A	Yale-Lillooet
Lower Similkameen IR 2	Yale-Lillooet
Lucerne	Prince George-Mount Robson
Lucy Island	North Coast
Lukseetsissum IR 9	Chilliwack-Kent
Lulu IR 5	Yale-Lillooet
Lumberton	East Kootenay
Lumby	Okanagan-Vernon
Lund	Powell River-Sunshine Coast
Lust Subdivision	Cariboo North
Luxor	Columbia River-Revelstoke
Luxton	see map
Lyacksun IR 3	Nanaimo
Lyell Island	North Coast
Lynn Valley	North Vancouver-Seymour
Lynnmour	see map
Lynx Creek	Peace River North
Lytton	Yale-Lillooet
Lytton IR 3A	Yale-Lillooet
Lytton IR 4A	Yale-Lillooet
Lytton IR 4B	Yale-Lillooet
Lytton IR 4C	Yale-Lillooet
Lytton IR 4D	Yale-Lillooet
Lytton IR 4E	Yale-Lillooet
Lytton IR 4F	Yale-Lillooet
Lytton IR 5A	Yale-Lillooet
Lytton IR 6B	Yale-Lillooet
Lytton IR 9A	Yale-Lillooet
Lytton IR 9B	Yale-Lillooet
Lytton IR 13A	Yale-Lillooet
Lytton IR 21A	Yale-Lillooet
Lytton IR 26A	Yale-Lillooet
Lytton IR 27B	Yale-Lillooet
Lytton IR 31	Yale-Lillooet
Lytton IR 32	Yale-Lillooet
Lytton IR 33	Yale-Lillooet
M	
Ma-Guala IR 6	Nanaimo
Maahpe IR 4	Alberni-Qualicum

Place Name	Electoral District
Mabel Lake	Okanagan-Vernon
Macalister	Cariboo North
Machta IR 16	North Island
Mackenzie	Prince George North
Mackenzie and District Hospital	Peace River North
Mackenzie campus - College of New Caledonia	Prince George North
Mackin	Cariboo North
Macoah IR 1	Alberni-Qualicum
Madeira Park	Powell River-Sunshine Coast
Maganktoon IR 56	North Coast
Magna Bay	Shuswap
Magnum Mine	Peace River North
Magwekstala IR 10	Powell River-Sunshine Coast
Mah-te-nicht IR 8	North Island
Mahatta River	North Island
Mahmalilikullah IR 1	Powell River-Sunshine Coast
Mahood Falls	Cariboo South
Mahood Lake	Cariboo South
Mahope IR 3	North Island
Mahpahkum IR 4	Powell River-Sunshine Coast
Maiden Creek	Cariboo South
Maillardville	see map
Main campus - College of New Caledonia	Prince George-Mount Robson
Maka IR 8	Yale-Lillooet
Makinson	Nelson-Creston
Maklaksadagmaks IR 41	North Coast
Maklaksadagmaks IR 42	North Coast
Malachan IR 11	Alberni-Qualicum
Malahat	Malahat-Juan de Fuca
Malahat IR 11	Malahat-Juan de Fuca
Malakwa	Shuswap
Malaspina University College - Cowichan campus	Cowichan-Ladysmith
Malaspina University College - Nanaimo campus	Nanaimo
Malaspina University College - Parksville/Qualicum campus	Nanaimo-Parksville
Malaspina University College - Powell River campus	Powell River-Sunshine Coast

Location Index

Place Name	Electoral District
Malcolm Island	North Island
Malcolm Island IR 8	North Island
Malibu	Powell River-Sunshine Coast
Malksope IR 7	North Island
Mamalilaculla	Powell River-Sunshine Coast
Mamit Lake	Yale-Lillooet
Mammin River IR 25	North Coast
Manning Park	Yale-Lillooet
Manson Creek	Prince George-Omineca
Mansons Landing	North Island
Mapes	Prince George-Omineca
Maple Bay	Cowichan-Ladysmith
Maple Point IR 11	North Coast
Maple Ridge	see map
Maple Ridge campus - Douglas College	Maple Ridge-Pitt Meadows
Maplewood	North Vancouver-Seymour
Maquazneecht Island IR 17	North Island
Mara	Shuswap
Marble Canyon IR 3	Cariboo South
Marblehead	Nelson-Creston
Margaret Bay	Powell River-Sunshine Coast
Marguerite	Cariboo North
Marigold	Saanich South
Marilla	Bulkley Valley-Stikine
Marina Island	North Island
Markale IR 14	North Island
Marktosis	Alberni-Qualicum
Marktosis IR 15	Alberni-Qualicum
Marl Creek	Columbia River-Revelstoke
Marne	Yale-Lillooet
Marpole	see map
Marron Valley	Penticton-Okanagan Valley
Marshall School Junction	Powell River-Sunshine Coast
Martel	Yale-Lillooet
Marten Lake	Prince George-Omineca
Martin Prairie	Kamloops-North Thompson
Martinson	Yale-Lillooet
Mary Cove IR 12	North Coast
Mary Hill	Port Coquitlam-Burke Mountain
Marysville	Columbia River-Revelstoke

Place Name	Electoral District
Masit IR 13	Alberni-Qualicum
Mason Creek	Peace River North
Masset	North Coast
Masset campus - Northwest Community College	North Coast
Masset Inlet	North Coast
Masset IR 1	North Coast
Masset site - Queen Charlotte Islands General Hospital	North Coast
Matchlee IR 13	North Island
Matilpi	Powell River-Sunshine Coast
Matlaten IR 4	Powell River-Sunshine Coast
Matsayno IR 5	Powell River-Sunshine Coast
Matsqui	see map
Matsqui Institution	Abbotsford-Clayburn
Matsqui IR 4	Fort Langley-Aldergrove
Matsqui Main IR 2	Abbotsford-Mount Lehman
Matsqui-Sumas-Abbotsford General Hospital	Abbotsford-Clayburn
Maurelle Island	North Island
Mauvais Rocher IR 5	Cariboo South
Maxan Creek IR 5	Bulkley Valley-Stikine
Maxan Lake IR 3	Bulkley Valley-Stikine
Maxan Lake IR 4	Bulkley Valley-Stikine
Maxhamish Lake	Peace River North
Maxim Creek IR 11A	Bulkley Valley-Stikine
Maxim Lake IR 12A	Bulkley Valley-Stikine
Mayfair	Coquitlam-Maillardville
Mayne	Saanich North and the Islands
Mayne Island	Saanich North and the Islands
Mayne Island IR 6	Saanich North and the Islands
Mayook	East Kootenay
McAbee	Cariboo South
McBride	Prince George-Mount Robson
McBride and District Hospital	Prince George-Mount Robson
McCall	Prince George-Omineca
McCalls Landing	Powell River-Sunshine Coast
McCartney's Flat IR 4	Yale-Lillooet

Place Name	Electoral District
McConnel	Nelson-Creston
McConnell Creek	Prince George North
McCracken	Kamloops-North Thompson
McCulloch	Kelowna-Lake Country
McDame	Bulkley Valley-Stikine
McDame Lake	Bulkley Valley-Stikine
McDames Creek IR 2	Bulkley Valley-Stikine
McDonald Creek	Columbia River-Revelstoke
McDonald Lake IR 1	Bulkley Valley-Stikine
McDonalds Landing	Bulkley Valley-Stikine
McDonalds Landing	Nelson-Creston
McGillivray	East Kootenay
McGillivray	West Vancouver-Garibaldi
McGillivray Creek	West Vancouver-Garibaldi
McGillivray Creek	Yale-Lillooet
McGillivray Falls	Yale-Lillooet
McGregor	Prince George-Mount Robson
McGuire	West Vancouver-Garibaldi
McInnes Island	North Coast
McIntosh Lakes	Cariboo North
McIvor Lake	North Island
McKay Meadow IR 4	Cariboo North
McKearney Ranch	Peace River North
McKee Creek	Bulkley Valley-Stikine
McKinley Landing	Kelowna-Lake Country
McLean Ranch	Peace River North
McLean's Lake IR 3	Cariboo South
McLeese Lake	Cariboo North
McLeod Lake	Prince George North
McLeod Lake IR 1	Prince George North
McLeod Lake IR 5	Prince George North
McLure	Kamloops-North Thompson
McMillan Creek	Prince George North
McMillan Island IR 6	Fort Langley-Aldergrove
McMurdo	Columbia River-Revelstoke
McMurphy	Kamloops-North Thompson
McNab Creek	Powell River-Sunshine Coast
McNeils	Yale-Lillooet
Me-yan-law IR 47	North Coast
Meachen	Columbia River-Revelstoke

Place Name	Electoral District
Meadow Creek	Nelson-Creston
Meadow Creek IR 3	Kamloops-North Thompson
Meadow Lake	Cariboo South
Meadowbrook	see map
Meadows	Nelson-Creston
Meagwan IR 8	North Coast
Meanlaw IR 24	North Coast
Meares Island	Alberni-Qualicum
Meetup IR 2	Powell River-Sunshine Coast
Meldrum Creek	Cariboo South
Memory Island Park	Malahat-Juan de Fuca
Menno Hospital	Abbotsford-Clayburn
Menzies Bay	North Island
Merritt	Yale-Lillooet
Merton	Prince George North
Merville	Comox Valley
Mesachie Lake	Cowichan-Ladysmith
Messiter	Kamloops-North Thompson
Metchosin	Esquimalt-Metchosin
Metlakatla	North Coast
Metrotown	Burnaby-Willington
Meyanlow IR 58	North Coast
Meziadin Junction	North Coast
Meziadin Lake	North Coast
Meziadin Lake Park	North Coast
Mica Creek	Columbia River-Revelstoke
Michel	East Kootenay
Michell Pierre IR 12	Bulkley Valley-Stikine
Michelle Creek IR 22	Cariboo North
Michelle Creek IR 23	Cariboo North
Middle River	Prince George-Omineca
Middlegate	Burnaby-Edmonds
Midway	West Kootenay-Boundary
Mile 62 1/2	Peace River North
Mill Bay	Malahat-Juan de Fuca
Mill Bay	North Coast
Millers Landing	West Vancouver-Garibaldi
Milligan Creek	Peace River North
Mills Memorial Hospital	Skeena
Millstream	Malahat-Juan de Fuca
Milner	see map
Milnes Landing	Malahat-Juan de Fuca
Minaty Bay	West Vancouver-Garibaldi
Minstrel Island	Powell River-Sunshine Coast
Minto Landing	Chilliwack-Kent

Location Index

Place Name	Electoral District
Miocene	Cariboo North
Miracle Beach Park	Comox Valley
Miracle Valley	Maple Ridge-Mission
Mirror Lake	Nelson-Creston
Mis-kat-la IR 14	Skeena
Misgatlee (Foch Lagoon) IR 14	Skeena
Missezula Lake	Yale-Lillooet
Mission	Maple Ridge-Mission
Mission campus - University College of the Fraser Valley	Maple Ridge-Mission
Mission Creek IR 8	Kelowna-Mission
Mission Institution	Maple Ridge-Mission
Mission IR 1	North Vancouver-Lonsdale
Mission IR 5	Yale-Lillooet
Mission Island IR 2	North Island
Mission Memorial Hospital	Maple Ridge-Mission
Mitchell Bay	North Island
Miworth	Prince George-Omineca
Moberly	Columbia River-Revelstoke
Moberly Lake	Peace River South
Moha	Yale-Lillooet
Monashee Creek	Okanagan-Vernon
Monck Park	Yale-Lillooet
Monkman Park	Peace River South
Montague Harbour	Saanich North and the Islands
Monte Creek	Kamloops-North Thompson
Monte Lake	Kamloops-North Thompson
Montney	Peace River North
Montrose	West Kootenay-Boundary
Moose Heights	Cariboo North
Moosh IR 4	Yale-Lillooet
Mooyah Bay	North Island
Mooyah IR 16	North Island
Moran	Yale-Lillooet
Morden Colliery Historic Park	Nanaimo
Moresby Camp	North Coast
Moresby Island	North Coast
Moresby Island	Saanich North and the Islands
Morey	Prince George-Mount Robson
Moricetown	Bulkley Valley-Stikine
Moricetown IR 1	Bulkley Valley-Stikine

Place Name	Electoral District
Morrissey	East Kootenay
Morteen IR 9	West Vancouver-Garibaldi
Morton Lake	North Island
Mosquito Creek IR 5	Peace River North
Mosquito Flats (Bulkley River near junction with Suskwa River)	Bulkley Valley-Stikine
Mosquito Flats (S of junction of West Nadahini and Nadahini Creeks)	Bulkley Valley-Stikine
Mount Baldy	West Kootenay-Boundary
Mount Carson	Columbia River-Revelstoke
Mount Currie	West Vancouver-Garibaldi
Mount Currie IR 1	West Vancouver-Garibaldi
Mount Currie IR 2	West Vancouver-Garibaldi
Mount Currie IR 6	West Vancouver-Garibaldi
Mount Currie IR 7	West Vancouver-Garibaldi
Mount Currie IR 8	West Vancouver-Garibaldi
Mount Currie IR 10	West Vancouver-Garibaldi
Mount Gardner	West Vancouver-Garibaldi
Mount Last	Okanagan-Westside
Mount Lehman	Abbotsford-Mount Lehman
Mount LeRoy	Columbia River-Revelstoke
Mount Lolo	Kamloops-North Thompson
Mount Pleasant	see map
Mount Puggins	Peace River South
Mount Robson	Prince George-Mount Robson
Mount Saint Joseph Hospital	Vancouver-Mount Pleasant
Mount St. Francis Hospital	Nelson-Creston
Mount St. Mary Hospital	Victoria-Beacon Hill
Mount Thurston Correctional Centre	Chilliwack-Kent
Mount Tod	Kamloops-North Thompson
Mt. Tolmie - Juan de Fuca Hospitals	Victoria-Hillside
Mountain Institution	Chilliwack-Kent
Mountain Station	Nelson-Creston
Moutcha IR 5	North Island
Moyehai IR 23	Alberni-Qualicum
Moyie	East Kootenay
Mud Bay	Comox Valley
Mud Bay	see map
Mud River	Prince George-Omineca
Muddy River IR 1	Peace River North
Mudge Island	Nanaimo
Muncho Lake	Peace River North

Place Name	Electoral District
Munro	Cariboo South
Munroe	Yale-Lillooet
Murch Lake	Prince George North
Murdale	Peace River North
Murray Lake IR 4	Bulkley Valley-Stikine
Murrayville	Langley
Musgrave Landing	Saanich North and the Islands
Mushkin IR 5	North Island
Mushkin IR 5A	North Island
Muskwa	Peace River North
Musqueam IR 2	Vancouver-Quilchena
Musqueam IR 4	Delta South
Myra	Kelowna-Lake Country
Myra Creek	Kelowna-Lake Country
Myra Creek	North Island
Myrtle Point	Powell River-Sunshine Coast
N	
Na-kwockto IR 2	Powell River-Sunshine Coast
Naden IR 10	North Coast
Naden IR 23	North Coast
Nahamanak IR 7	Yale-Lillooet
Nahlin Crossing	Bulkley Valley-Stikine
Nahlquonate IR 2	Cariboo North
Nahmint	Alberni-Qualicum
Nahun	Okanagan-Westside
Nahwitti IR 4	North Island
Naikoon Park	North Coast
Naka Creek	North Island
Nakusp	Nelson-Creston
Nalos Landing	Powell River-Sunshine Coast
Namu	Powell River-Sunshine Coast
Nanaimo	see map
Nanaimo campus - Malaspina University College	Nanaimo
Nanaimo Correctional Centre	Nanaimo-Parksville
Nanaimo Regional General Hospital	Nanaimo
Nanaimo River IR 2	Nanaimo
Nanaimo River IR 3	Nanaimo
Nanaimo River IR 4	Nanaimo
Nanaimo Town IR 1	Nanaimo
Nananahout IR 1	Yale-Lillooet

Place Name	Electoral District
Nancut IR 3	Prince George-Omineca
Nanoose	Nanaimo-Parksville
Nanoose Bay	Nanaimo-Parksville
Nanoose IR	Nanaimo-Parksville
Naramata	Penticton-Okanagan Valley
Narcisse's Farm IR 4	Yale-Lillooet
Narcosli Creek	Cariboo North
Narrows Inlet	Powell River-Sunshine Coast
Nash	Bulkley Valley-Stikine
Nass Camp	North Coast
Nass River	North Coast
Nass Valley campus - Northwest Community College	North Coast
Natal	East Kootenay
Nathlegalis IR 3	Powell River-Sunshine Coast
Nation	Prince George-Omineca
Nation Arm	Prince George North
Nautley IR 1	Prince George-Omineca
Naykikoulth IR 13	Yale-Lillooet
Nazco Cemetery IR 20A	Cariboo North
Nazco IR 20	Cariboo North
Nazco IR 21	Cariboo North
Nazko	Cariboo North
Ndakdolk IR 54	North Coast
Ne-tsaw-greece IR 10	Bulkley Valley-Stikine
Necait IR 6	Yale-Lillooet
Necausley Creek IR 6	Cariboo North
Nechako	Skeena
Nechako Centre	Skeena
Necoslie (Fort St. James) IR 1	Prince George-Omineca
Nedoats IR 11	Bulkley Valley-Stikine
Nedoats IR 13	Bulkley Valley-Stikine
Needles	Nelson-Creston
Needley	Peace River North
Neekas IR 4	North Coast
Nehalliston Creek	Kamloops-North Thompson
Nehounlee Lake IR 13	Prince George-Omineca
Nehounlee Lake (Six Mile Lake) IR 13	Prince George-Omineca
Nekalliston IR 2	Kamloops-North Thompson
Nekite IR 2	Powell River-Sunshine Coast
Nekliptum IR 1	Yale-Lillooet

Location Index

Place Name	Electoral District	Place Name	Electoral District
Nelson	Nelson-Creston	Newgate	East Kootenay
Nelson campus - Selkirk College	Nelson-Creston	Newlands	Prince George-Mount Robson
Nelson 10th Street campus - Selkirk College	Nelson-Creston	Newport Beach	Okanagan-Vernon
Nelson Forks	Peace River North	Newton	see map
Nelson Island	Powell River-Sunshine Coast	Newton campus - Kwantlen University College	Surrey-Newton
Nelway	Nelson-Creston	Niagara	West Kootenay-Boundary
Nemaiah Valley	Cariboo South	Nicholson	Columbia River-Revelstoke
Nequatque IR 1	West Vancouver-Garibaldi	Nickel Palm IR 4	Yale-Lillooet
Nequatque IR 2	West Vancouver-Garibaldi	Nickel Plate	Yale-Lillooet
Nequatque IR 3	West Vancouver-Garibaldi	Nickeyeah IR 25	Yale-Lillooet
Nequatque IR 3A	West Vancouver-Garibaldi	Nicoelton IR 6	Yale-Lillooet
Nequatque IR 4	West Vancouver-Garibaldi	Nicola	Yale-Lillooet
Neroutsos Inlet	North Island	Nicola Lake IR 1	Yale-Lillooet
Nesikep IR 6	Yale-Lillooet	Nicola Mameet IR 1	Yale-Lillooet
Nesikep IR 6A	Yale-Lillooet	Nicola Valley General Hospital	Yale-Lillooet
Neskain	Kamloops-North Thompson	Nicola Valley Institute of Technology	Yale-Lillooet
Neskainlith IR 1	Kamloops-North Thompson	Nicolum Park	Yale-Lillooet
Neskainlith IR 2	Kamloops-North Thompson	Nicomén IR 1	Yale-Lillooet
Ness Lake	Prince George North	Nicomén Island	Maple Ridge-Mission
Nesters	West Vancouver-Garibaldi	Nig	Peace River North
Nesuch IR 3	West Vancouver-Garibaldi	Nigel Island	North Island
Nesuk IR 4	North Island	Nimpkish	North Island
Nettle Island IR 5	Alberni-Qualicum	Nimpkish Heights	North Island
New Aiyansh	North Coast	Nimpkish IR 2	North Island
New Aiyansh IR 1	North Coast	Nimpkish Lake	North Island
New Brighton	Powell River-Sunshine Coast	Nimpo Lake	Cariboo South
New Children's Hospital	Vancouver-Fairview	Nine Mile Creek IR 4	Yale-Lillooet
New Clew	North Coast	93 Mile	Cariboo South
New Clew IR 10	North Coast	94 Mile	Cariboo South
New Denver	Nelson-Creston	95 Mile	Cariboo South
New Gitsegukla IR 2	Bulkley Valley-Stikine	96 Mile	Cariboo South
New Haven Correctional Centre	Burnaby-Edmonds	97 Mile	Cariboo South
New Hazelton	Bulkley Valley-Stikine	99 Mile	Cariboo South
New Kitseguelca IR 2	Bulkley Valley-Stikine	Ninstints	North Coast
New Settlement	West Kootenay-Boundary	Nishanocknawnak IR 35	North Coast
New Songhees IR 1A	Esquimalt-Metchosin	Niskonlith Lake	Kamloops-North Thompson
New Westminster	see map	Niteal	Peace River North
New Westminster campus - Douglas College	New Westminster	Nithi River	Prince George-Omineca
Newcastle	Nanaimo	Nitinaht	Alberni-Qualicum
Newcastle Island	Nanaimo	Nitinat	Alberni-Qualicum
		Nkaih IR 10	Yale-Lillooet
		No-Cut IR 5	Bulkley Valley-Stikine
		Nocten IR 19	Yale-Lillooet
		Nohomeen IR 23	Yale-Lillooet
		Nooaitch Grass IR 9	Yale-Lillooet

Place Name	Electoral District
Nooaitch IR 10	Yale-Lillooet
Noonla IR 6	Prince George-Omineca
Nooseseck IR 2	North Coast
Noota IR 4	North Coast
Nootka	North Island
Nootka Island	North Island
Nootka Light Station	North Island
Noralee	Bulkley Valley-Stikine
Norbury Lake	Columbia River-Revelstoke
Norgate	North Vancouver-Lonsdale
Norman Lake	Penticton-Okanagan Valley
Norman Lake (E of Tahultzu Lake, S of Fraser Lake)	Prince George-Omineca
Norman Lake (expansion of Dahl Creek, SE of Cluculz Lake)	Prince George-Omineca
North Bay IR 5	Shuswap
North Bend	Yale-Lillooet
North Bonaparte	Cariboo South
North Bulkley	Bulkley Valley-Stikine
North Campbell River	North Island
North Cowichan	Cowichan-Ladysmith
North Delta	Delta North
North Gables	Cariboo North
North Galiano	Saanich North and the Islands
North Island College - Campbell River campus	North Island
North Island College - Comox Valley campus	Comox Valley
North Island College - Port Alberni campus	Alberni-Qualicum
North Kamloops	Kamloops
North Kelowna campus - Okanagan University College	Kelowna-Lake Country
North Lake	Powell River-Sunshine Coast
North Lonsdale	see map
North Nechako	Prince George North
North Parcel of Beaton River IR 204	Peace River North
North Pender Island	Saanich North and the Islands
North Pine	Peace River North
North Poplar	see map
North Saanich	Saanich North and the Islands

Place Name	Electoral District
North Star	East Kootenay
North Tacla Lake IR 7	Prince George-Omineca
North Tacla Lake IR 7A	Prince George-Omineca
North Tacla Lake IR 8	Prince George-Omineca
North Tacla Lake IR 10	Prince George-Omineca
North Tacla Lake IR 11A	Prince George-Omineca
North Tacla Lake IR 12	Prince George-Omineca
North Thompson IR 1	Kamloops-North Thompson
North Vancouver	see map
North Vancouver campus - Capilano College	North Vancouver-Seymour
North Woodlands	North Vancouver-Seymour
Northern Lights College - Chetwynd campus	Peace River South
Northern Lights College - Dawson Creek campus	Peace River South
Northern Lights College - Fort Nelson campus	Peace River North
Northern Lights College - Fort St. John campus	Peace River North
Northern Lights College - Tumbler Ridge campus	Peace River South
Northfield	Nanaimo
Northridge	West Vancouver-Garibaldi
Northwest Community College - Hazelton campus	Bulkley Valley-Stikine
Northwest Community College - Houston campus	Bulkley Valley-Stikine
Northwest Community College - Kitimat campus	Skeena
Northwest Community College - Masset campus	North Coast
Northwest Community College - Nass Valley campus	North Coast
Northwest Community College - Prince Rupert campus	North Coast
Northwest Community College - Queen Charlotte City campus	North Coast
Northwest Community College - Smithers campus	Bulkley Valley-Stikine
Northwest Community College - Stewart campus	North Coast
Northwest Community College - Terrace campus	Skeena
Norway Island	Cowichan-Ladysmith
Notch Hill	Shuswap

Location Index

Place Name	Electoral District
Nuchaquis IR 2	Alberni-Qualicum
Nuchatl IR 1	North Island
Nuchatl IR 2	North Island
Nuchatlitz	North Island
Nukko Lake	Prince George North
Nulki	Prince George-Omineca
Nulki Lake	Prince George-Omineca
Numukamis IR 1	Alberni-Qualicum
Nursery	West Kootenay-Boundary
Nuuautin IR 2	Yale-Lillooet
Nuuautin IR 2A	Yale-Lillooet
Nuuautin IR 2B	Yale-Lillooet
O	
O-tsaw-las IR 5	North Island
O-ya-kum-la IR 11	North Island
Oak Bay	Oak Bay-Gordon Head
Oak Hills	Kamloops-North Thompson
Oakridge	see map
Oalthkyim IR 4	Powell River-Sunshine Coast
Oasis	West Kootenay-Boundary
Oatswish IR 13	North Coast
Occosh IR 8	North Island
Ocean Falls	North Coast
Ocean Grove	North Island
Ocean Park	see map
Oclucje IR 7	North Island
Octopus Islands	North Island
Oetco Flats	Peace River South
Ogden	Yale-Lillooet
Ohamil IR 1	Yale-Lillooet
Oinimitis IR 14	Alberni-Qualicum
Okanagan Centre	Kelowna-Lake Country
Okanagan Falls	Penticton-Okanagan Valley
Okanagan IR 1	Okanagan-Vernon
Okanagan Landing	Okanagan-Vernon
Okanagan Mission	Kelowna-Mission
Okanagan University College - Kelowna KLO campus	Kelowna-Mission
Okanagan University College - North Kelowna campus	Kelowna-Lake Country
Okanagan University College - Penticton campus	Penticton-Okanagan Valley
Okanagan University College - Salmon Arm campus	Shuswap

Place Name	Electoral District
Okanagan University College - Vernon (Kalamalka) campus	Okanagan-Vernon
Oke IR 10	North Island
Okeamin IR 5	Alberni-Qualicum
Okeover Arm	Powell River-Sunshine Coast
OLA head office - Open College and Open University	Burnaby-Willingdon
Olalla	Yale-Lillooet
Old Bella Bella	North Coast
Old Clemenens IR 16	Cariboo South
Old Country Meadow IR 4	Prince George-Omineca
Old Fort	Bulkley Valley-Stikine
Old Fort	Peace River North
Old Fort Nelson	Peace River North
Old Hogem	Prince George-Omineca
Old Massett	North Coast
Old Remo	Skeena
Old Town	East Kootenay
Old Town Creek	Shuswap
Ole Johnson Park	West Kootenay-Boundary
Oliver	Penticton-Okanagan Valley
Oliver Lake	North Coast
Olson	East Kootenay
Omineca IR 1	Bulkley Valley-Stikine
Omoah IR 9	Alberni-Qualicum
Onadsilth IR 9	Alberni-Qualicum
103 Mile	Cariboo South
104 Mile	Cariboo South
100 Mile District General Hospital	Cariboo South
100 Mile House	Cariboo South
101 Mile House	Cariboo South
105 Mile House	Cariboo South
108 Mile House	Cariboo South
111 Mile House	Cariboo South
114 Mile House	Cariboo South
122 Mile House	Cariboo South
127 Mile House	Cariboo South
141 Mile House	Cariboo North
150 Mile House	Cariboo North
105 Mile Post IR 2	Cariboo South
108 Mile Ranch	Cariboo South
One Island Lake	Peace River South

Place Name	Electoral District
One Mile IR 6	Yale-Lillooet
One Mile Point IR 1	Bulkley Valley-Stikine
Onion Lake	Cariboo South
Onion Lake	Peace River South
Onion Lake	Skeena
Onward	Cariboo South
Oo-oolth IR 8	Alberni-Qualicum
Oona River	North Coast
Ootischenia	West Kootenay-Boundary
Ootsa	Bulkley Valley-Stikine
Ootsa Lake	Bulkley Valley-Stikine
Opatseeah IR 13	Alberni-Qualicum
Opemit IR 4	North Island
Open Bay IR 8	North Island
Open College and Open University - OLA head office	Burnaby-Willingdon
Openit IR 27	Alberni-Qualicum
Opisat	Alberni-Qualicum
Opitsat	Alberni-Qualicum
Opitsat IR 1	Alberni-Qualicum
Oregon Jack Creek IR 2	Cariboo South
Oregon Jack Creek IR 3	Cariboo South
Oregon Jack Creek IR 5	Cariboo South
Orford Bay IR 4	Powell River-Sunshine Coast
Orlomah Beach	North Vancouver-Seymour
Ormonde Creek IR 8	Prince George-Omineca
Osborn	Peace River South
Osborn Bay	Cowichan-Ladysmith
Oschawwinna IR 3	Bulkley Valley-Stikine
Osland	North Coast
Osoyoos	Penticton-Okanagan Valley
Osoyoos IR 1	Penticton-Okanagan Valley
Osoyoos IR 3	Penticton-Okanagan Valley
Osprey Lake	Yale-Lillooet
Othello	Yale-Lillooet
Otter Bay	Saanich North and the Islands
Otter Lake	Yale-Lillooet
Otter Lake IR 2	Shuswap
Otter Point	Malahat-Juan de Fuca
Ottertail	Columbia River-Revelstoke
Otway	Prince George North
Ouchton IR 3	North Island
Ououkinsh IR 5	North Island
Ous IR 17	North Island
Outs IR 3	Alberni-Qualicum
Overlander Extended Care Hospital	Kamloops

Place Name	Electoral District
Owen Bay	North Island
Owh-wis-too-a-wan IR 10	Powell River-Sunshine Coast
Owl Creek	West Vancouver-Garibaldi
Owossitsa IR 6	North Island
Owun IR 24	North Coast
Oxford Heights	Port Coquitlam-Burke Mountain
Oyama	Kelowna-Lake Country
Oyees IR 9	Alberni-Qualicum
Oyster Bay IR 12	Cowichan-Ladysmith
Oyster River	North Island
P	
Pa-aat IR 6	North Coast
Pa-cat'I-lin-ne IR 3	North Island
Pacheena IR 1	Malahat-Juan de Fuca
Pachena Point	Malahat-Juan de Fuca
Pacific	Skeena
Pack River IR 2	Prince George North
Pahas IR 3	Powell River-Sunshine Coast
Paldi	Cowichan-Ladysmith
Palling	Bulkley Valley-Stikine
Palling IR 1	Bulkley Valley-Stikine
Palliser	Columbia River-Revelstoke
Panorama	Columbia River-Revelstoke
Panorama Ridge	Surrey-Panorama Ridge
Papekwatchin IR 4	Maple Ridge-Mission
Papsilqua IR 2	Yale-Lillooet
Papsilqua IR 2A	Yale-Lillooet
Papsilqua IR 2B	Yale-Lillooet
Papsilqua IR 13	Yale-Lillooet
Papyum Graveyard IR 27C	Yale-Lillooet
Papyum IR 27	Yale-Lillooet
Papyum IR 27A	Yale-Lillooet
Paradise Point	Shuswap
Paradise Valley	West Vancouver-Garibaldi
Park Royal	West Vancouver-Capilano
Park Siding	West Kootenay-Boundary
Parkdale Gardens	Delta South
Parkland	Peace River South
Parksville	see map
Parksville/Qualicum campus - Malaspina University College	Nanaimo-Parksville

Location Index

Place Name	Electoral District	Place Name	Electoral District
Parsnips IR 5	Prince George North	Pendleton Bay	Bulkley Valley-Stikine
Parson	Columbia River-Revelstoke	Penece IR 11	Powell River-Sunshine Coast
Pashilqua IR 2	Yale-Lillooet	Peneetle IR 22	Alberni-Qualicum
Pashilqua IR 2A	Yale-Lillooet	Pennask Lake	Yale-Lillooet
Pasley Island	Powell River-Sunshine Coast	Pennington	Bulkley Valley-Stikine
Pass Creek	West Kootenay-Boundary	Penny	Prince George-Mount Robson
Passmore	Nelson-Creston	Penticton	Penticton-Okanagan Valley
Paterson	West Kootenay-Boundary	Penticton campus - Okanagan University College	Penticton-Okanagan Valley
Patterson Lake	Alberni-Qualicum	Penticton IR 1	Penticton-Okanagan Valley
Paukeanum IR 3	North Island	Penticton IR 3A	Okanagan-Westside
Paul Lake	Kamloops-North Thompson	Penticton Regional Hospital	Penticton-Okanagan Valley
Paul's Basin IR 2	Yale-Lillooet	Pentledge IR 2	Comox Valley
Paul's IR 6	Yale-Lillooet	Perow	Bulkley Valley-Stikine
Paulson	West Kootenay-Boundary	Perrets IR 11	West Vancouver-Garibaldi
Pavey	Bulkley Valley-Stikine	Perry Creek	East Kootenay
Pavilion	Yale-Lillooet	Perry Siding	Nelson-Creston
Pavilion IR 1	Yale-Lillooet	Perrys	Nelson-Creston
Pavilion IR 1A	Yale-Lillooet	Pete Suckers IR 13	Cariboo South
Pavilion IR 3A	Cariboo South	Peter Alec IR 6	Bulkley Valley-Stikine
Pavilion IR 4	Cariboo South	Peters IR 1	Chilliwack-Kent
Pawala IR 5	Powell River-Sunshine Coast	Peters IR 1A	Chilliwack-Kent
Paxton Valley	Kamloops-North Thompson	Peters IR 2	Chilliwack-Kent
Paykulkum IR 14	Powell River-Sunshine Coast	Phelan	North Coast
Peace Arch District Hospital	Surrey-White Rock	Phillips Arm	Powell River-Sunshine Coast
Peace Lutheran Extended Care Centre	Peace River North	Phillips Lake	Kamloops-North Thompson
Peachland	Okanagan-Westside	Phoenix	West Kootenay-Boundary
Peardonville	Abbotsford-Mount Lehman	Piers Island	Saanich North and the Islands
Pearse Island IR 43	North Coast	Pilot Bay	Nelson-Creston
Peavine Valley	Cariboo North	Pinantan Lake	Kamloops-North Thompson
Peejay	Peace River North	Pinchi	Prince George-Omineca
Pegleg IR 3	Yale-Lillooet	Pinchi Lake	Prince George-Omineca
Pegleg IR 3A	Yale-Lillooet	Pinchie IR 2	Prince George-Omineca
Pel-looth'l kai IR 17	Powell River-Sunshine Coast	Pinchie Lake IR 7	Prince George-Omineca
Pemberton	West Vancouver-Garibaldi	Pinchie Lake IR 7A	Prince George-Omineca
Pemberton Heights	see map	Pinchie Lake IR 10	Prince George-Omineca
Pemberton Meadows	West Vancouver-Garibaldi	Pinchie Lake IR 12	Prince George-Omineca
Pemynoos IR 9	Yale-Lillooet	Pine Island	Powell River-Sunshine Coast
Pender Harbour	Powell River-Sunshine Coast	Pine Island	Prince George North
Pender Island	Saanich North and the Islands	Pine Island	Saanich North and the Islands
Pender Island IR 8	Saanich North and the Islands	Pine Pass	Peace River South

Place Name	Electoral District
Pine Valley	Cariboo North
Pine Valley	Peace River South
Pinegrove	Cariboo North
Pinesul	Peace River South
Pineview	Peace River North
Pineview	Prince George-Mount Robson
Pink Mountain	Peace River North
Pinkut Lake IR 23	Bulkley Valley-Stikine
Pioneer Mine	Yale-Lillooet
Pipseul IR 3	Yale-Lillooet
Pitman	Skeena
Pitquah	Yale-Lillooet
Pitt Island IR 27	North Coast
Pitt Lake IR 4	Maple Ridge-Pitt Meadows
Pitt Meadows	Maple Ridge-Pitt Meadows
Pixie Beach	Kelowna-Lake Country
Playmor Junction	Nelson-Creston
Pleasant Camp	Bulkley Valley-Stikine
Pleasantside	Port Moody-Westwood
Plumper Cove	Powell River-Sunshine Coast
Plumper Harbour	North Island
Point No Point (Glacier Point)	Malahat-Juan de Fuca
Pointer Island	North Coast
Poison Creek IR 17	Bulkley Valley-Stikine
Poison Creek IR 17A	Bulkley Valley-Stikine
Pokheitsk IR 10	Yale-Lillooet
Pole Island IR 14	North Coast
Police Meadow IR 2	Prince George North
Poeyelth IR 3	Yale-Lillooet
Poole Creek	West Vancouver-Garibaldi
Pope Landing	Powell River-Sunshine Coast
Popkum	Chilliwack-Kent
Popkum IR 1	Chilliwack-Kent
Popkum IR 2	Chilliwack-Kent
Poplar Creek	Nelson-Creston
Poplar Grove	Penticton-Okanagan Valley
Poplar Point	Kelowna-Lake Country
Poquiosin and Skamain IR 13	West Vancouver-Garibaldi
Porcher Island	North Coast
Porlier Pass	Nanaimo

Place Name	Electoral District
Porpoise Bay	Powell River-Sunshine Coast
Port Alberni	Alberni-Qualicum
Port Alberni campus - North Island College	Alberni-Qualicum
Port Albion	Alberni-Qualicum
Port Alice	North Island
Port Alice Hospital	North Island
Port Clements	North Coast
Port Coquitlam	see map
Port Desire	Alberni-Qualicum
Port Douglas	West Vancouver-Garibaldi
Port Edward	North Coast
Port Eliza	North Island
Port Essington	North Coast
Port Essington IR	North Coast
Port Guichon	Delta South
Port Hammond	Fort Langley-Aldergrove
Port Hammond	Maple Ridge-Pitt Meadows
Port Hardy	North Island
Port Hardy Hospital	North Island
Port Kells	see map
Port Mann	see map
Port McNeill	North Island
Port McNeill and District Hospital	North Island
Port Mellon	Powell River-Sunshine Coast
Port Moody	Port Moody-Westwood
Port Neville	Powell River-Sunshine Coast
Port Neville IR 4	Powell River-Sunshine Coast
Port Renfrew	Malahat-Juan de Fuca
Port Simpson IR 1	North Coast
Port Washington	Saanich North and the Islands
Portage Mountain	Peace River North
Porteau	West Vancouver-Garibaldi
Porteous	East Kootenay
Porter Landing	Bulkley Valley-Stikine
Portier Pass IR 5	Nanaimo
Porto Rico	Nelson-Creston
Postill	Kelowna-Lake Country
Potato Point IR 3	Powell River-Sunshine Coast
Potter	Cariboo South
Pouce Coupe	Peace River South

Location Index

Place Name	Electoral District
Pouce Coupe Care Home	Peace River South
Poupore	West Kootenay-Boundary
Powell Lake	Powell River-Sunshine Coast
Powell Lake	West Vancouver-Garibaldi
Powell River	Powell River-Sunshine Coast
Powell River campus - Malaspina University College	Powell River-Sunshine Coast
Powell River General Hospital	Powell River-Sunshine Coast
Powers Addition	Kamloops
Poyam IR 9	West Vancouver-Garibaldi
Prairie Valley	Okanagan-Westside
Premier	North Coast
Premier Lake	Columbia River-Revelstoke
Prespatou	Peace River North
Pressy Lake	Cariboo South
Prevost Island	Saanich North and the Islands
Priestly	Bulkley Valley-Stikine
Priest's Valley IR 6	Okanagan-Vernon
Prince George	see map
Prince George Regional Correctional Centre	Prince George-Mount Robson
Prince George Regional Hospital	Prince George-Mount Robson
Prince Leboo Island IR 32	North Coast
Prince Rupert	North Coast
Prince Rupert campus - Northwest Community College	North Coast
Prince Rupert Regional Hospital	North Coast
Princeton	Yale-Lillooet
Princeton General Hospital	Yale-Lillooet
Priory - Juan de Fuca Hospitals	Esquimalt-Metchosin
Pritchard	Kamloops-North Thompson
Procter	Nelson-Creston
Progress	Peace River South
Promontory	Chilliwack-Kent
Prophet River	Peace River North
Prophet River IR 4	Peace River North
Prospect Lake	Saanich South
Protection Island	Alberni-Qualicum
Protection Island	Nanaimo
Protection Island	North Island
Prudhomme Lake	North Coast
Psacelay IR 77	Skeena
Puckatholetchin IR 11	Yale-Lillooet

Place Name	Electoral District
Pulcah IR 15	North Island
Pulteney Point	North Island
Punchaw	Prince George-Omineca
Puntchesakut Lake	Cariboo North
Puntledge	Comox Valley
Puntzi Lake IR 2	Cariboo South
Purden Lake	Prince George-Mount Robson
Pure Lake	North Coast
Putkwa IR 14	Yale-Lillooet
Pylades Island	Nanaimo
Pym Island	Saanich North and the Islands
Pyramid	Kamloops-North Thompson
Q	
Quaal IR 3	North Coast
Quaal IR 3A	North Coast
Quaaout IR 1	Shuswap
Quadra Island	North Island
Quaee IR 7	Powell River-Sunshine Coast
Qualark IR 4	Yale-Lillooet
Qualicum Bay	Alberni-Qualicum
Qualicum Beach	Alberni-Qualicum
Qualicum IR	Alberni-Qualicum
Quan-skum-ksin-mich-mich IR 4	Bulkley Valley-Stikine
Quaniwsom IR 2	Powell River-Sunshine Coast
Quartcha IR 3	North Coast
Quathiaski Cove	North Island
Quatlenemo IR 5	Yale-Lillooet
Quatleyo IR 12	North Island
Quatsino	North Island
Quatsino Subdivision IR 18	North Island
Quattishe IR 1	North Island
Quaw	Prince George North
Quay IR 4	Powell River-Sunshine Coast
Quckwa IR 7	North Coast
Queen Charlotte	North Coast
Queen Charlotte City	North Coast
Queen Charlotte City campus - Northwest Community College	North Coast
Queen Charlotte Islands	North Coast
Queen Charlotte Islands General Hospital	North Coast
Queen Charlotte Islands General Hospital - Masset Site	North Coast

Place Name	Electoral District
Queens Bay	Nelson-Creston
Queens Cove	North Island
Queens Park	New Westminster
Queen's Park Hospital	New Westminster
Queen Victoria Hospital	Columbia River-Revelstoke
Queensborough	New Westminster
Queesidaquah IR 4	Malahat-Juan de Fuca
Quequa IR 6	Powell River-Sunshine Coast
Quesnel	Cariboo North
Quesnel campus - College of New Caledonia	Cariboo North
Quesnel Forks	Cariboo North
Quesnel IR 1	Cariboo North
Quesnel View	Cariboo North
Quick	Bulkley Valley-Stikine
Quilchena	Yale-Lillooet
Quinaquilth IR 4	Alberni-Qualicum
Quineex IR 8	North Island
Quinogag IR 61	North Coast
Quinsam	North Island
Quinsam IR 12	North Island
Quisitis IR 9	Alberni-Qualicum
Quortowe IR 13	Alberni-Qualicum
R	
Racing River	Peace River North
Radium	Columbia River-Revelstoke
Radium Hot Springs	Columbia River-Revelstoke
Rainy Bay	Alberni-Qualicum
Rainy Hollow	Bulkley Valley-Stikine
Ramage	Kamloops-North Thompson
Rance Island	Alberni-Qualicum
Ranch Park	see map
Ranchero	Shuswap
Range IR 13	Yale-Lillooet
Rankin Cove	Alberni-Qualicum
Raspberry	West Kootenay-Boundary
Rathrevor Beach Park	Nanaimo-Parksville
Raush Valley	Prince George-Mount Robson
Rayleigh	Kamloops-North Thompson
Rayleigh Correctional Centre	Kamloops-North Thompson
Read Island	North Island
Reclaim	Chilliwack-Sumas
Red Bluff	Cariboo North
Red Bluff IR 88	North Coast
Red Cliff (Red Bluff) IR 13	North Coast
Red Lake	Kamloops

Place Name	Electoral District
Red Mountain	West Kootenay-Boundary
Red Pass	Prince George-Mount Robson
Red Rock	Prince George-Mount Robson
Red Rose	Bulkley Valley-Stikine
Redgrave	Columbia River-Revelstoke
Redonda Bay	Powell River-Sunshine Coast
Redroofs	Powell River-Sunshine Coast
Redsand	Kamloops-North Thompson
Redstone	Cariboo South
Redstone Cemetery IR 1B	Cariboo South
Redstone Flat IR 1	Cariboo South
Redstone Flat IR 1A	Cariboo South
Redwater Creek IR 30	Cariboo North
Refuge Cove	Powell River-Sunshine Coast
Refuge Cove IR 6	Alberni-Qualicum
Regional Health Centre Institution	Abbotsford-Clayburn
Reid Island	Cowichan-Ladysmith
Reid Lake	Prince George North
Reiswig	Okanagan-Vernon
Remac	Nelson-Creston
Remo	Skeena
Renata	West Kootenay-Boundary
Renfrew-Collingwood	see map
Retallack	Nelson-Creston
Retaskit	Yale-Lillooet
Revelstoke	Columbia River-Revelstoke
Rhone	West Kootenay-Boundary
Rich Bar	Cariboo North
Rich Bar IR 4	Cariboo North
Richmond	see map
Richmond campus - Kwantlen University College	Richmond Centre
Richmond General Hospital	Richmond Centre
Rider	Prince George-Mount Robson
Ridgedale	Abbotsford-Clayburn
Ridge Meadows Hospital and Health Care Centre	Maple Ridge-Pitt Meadows
Ridley	North Coast
Riley	East Kootenay
Riley Creek IR 1B	Yale-Lillooet
Riley Park	see map
Riondel	Nelson-Creston

Location Index

Place Name	Electoral District
Riske Creek	Cariboo South
Ritchie	Skeena
River Jordan	Malahat-Juan de Fuca
River Springs	Port Coquitlam-Burke Mountain
Rivers Inlet	Powell River-Sunshine Coast
Rivervale	West Kootenay-Boundary
Riverview Hospital	Coquitlam-Maillardville
Robbins Range	Kamloops-North Thompson
Roberts Creek	Powell River-Sunshine Coast
Roberts Lake	North Island
Roberts Lake	Saanich North and the Islands
Robson	West Kootenay-Boundary
Robson West	West Kootenay-Boundary
Rock Bay	North Island
Rock Creek	West Kootenay-Boundary
Rockyview	East Kootenay
Roe Lake	Cariboo South
Rogers Pass	Columbia River-Revelstoke
Rolla	Peace River South
Roosville	East Kootenay
Roper's Meadow IR 14	Cariboo South
Rose Harbour	North Coast
Rose Hill	Kamloops
Rose Lake	Bulkley Valley-Stikine
Rose Prairie	Peace River North
Rosebery	Nelson-Creston
Rosedale	Chilliwack-Kent
Rosen Lake	East Kootenay
Rosewall Creek	Comox Valley
Ross Lake	Bulkley Valley-Stikine
Ross Spur	Nelson-Creston
Rossland	West Kootenay-Boundary
Rosswood	Skeena
Round Lake	Bulkley Valley-Stikine
Round Prairie	East Kootenay
Roy	Powell River-Sunshine Coast
Royal Columbian Hospital	New Westminster
Royal Inland Hospital	Kamloops
Royal Jubilee Hospital	Victoria-Beacon Hill
Royal Oak	Saanich South

Place Name	Electoral District
Royal Roads University	Esquimalt-Metchosin
Royston	Comox Valley
Ruby Creek	Chilliwack-Kent
Ruby Creek IR 2	Chilliwack-Kent
Ruby Lake	Cariboo South
Ruby Lake	Powell River-Sunshine Coast
Ruby Lake	Prince George North
Rumble Beach	North Island
Rupert	Bulkley Valley-Stikine
Rushton Island IR 90	North Coast
Ruskin	Maple Ridge-Mission
Ruth Lake	Cariboo South
Rutland	see map
Ruxton Island	Nanaimo
R. West Large Memorial Hospital	North Coast
Ryan Park	Nelson-Creston
Ryder Lake	Chilliwack-Kent
Rykerts	Nelson-Creston
S	
South Okanagan General Hospital	Penticton-Okanagan Valley
Saagoombahlah IR 6	Powell River-Sunshine Coast
Saaiyouck IR 6	Powell River-Sunshine Coast
Saanich	see map
Saanich Peninsula Hospital	Saanich North and the Islands
Saanichton	Saanich North and the Islands
Sachawil IR 5	Alberni-Qualicum
Sachsa IR 4	Alberni-Qualicum
Sachteen IR 2	West Vancouver-Garibaldi
Sachteen IR 2A	West Vancouver-Garibaldi
Sackanitecla IR 2	Prince George-Omineca
Sackum IR 3	Yale-Lillooet
Saddle Horse IR 2	Cariboo South
Saddle Rock IR 9	Yale-Lillooet
Sagar Lake	North Coast
Sahali	Kamloops
Sahara Heights	Alberni-Qualicum
Sahhacum IR 1	Abbotsford-Clayburn
Sahhaltkum IR 4	Kamloops-North Thompson
Sahtlam	Cowichan-Ladysmith
Saint Joe IR 10	North Coast

Place Name	Electoral District
Saint Mary's Hospital	New Westminster
Saint Mary's IR 1A	East Kootenay
Sakinaw Lake	Powell River-Sunshine Coast
Salaquo IR 4	Prince George-Omineca
Sallahus IR 20 and 20A	Powell River-Sunshine Coast
Salmo	Nelson-Creston
Salmon Arm	Shuswap
Salmon Arm campus - Okanagan University College	Shuswap
Salmon Bay IR 3	Powell River-Sunshine Coast
Salmon Creek IR 3	Bulkley Valley-Stikine
Salmon Lake IR 7	Yale-Lillooet
Salmon River IR 1	North Island
Salmon River IR 1	Shuswap
Salmon River Meadow IR 7	Cariboo South
Salmon Valley	Prince George North
Saloon	Bulkley Valley-Stikine
Salt Lake	North Coast
Saltair	Cowichan-Ladysmith
Saltery Bay	Powell River-Sunshine Coast
Saltspring Island	Saanich North and the Islands
Salvus IR 26	North Coast
Sam Adams IR 12	Yale-Lillooet
Samahquam IR 1	West Vancouver-Garibaldi
Sampson's Meadow IR 11	Cariboo South
Sampson's Meadow IR 11A	Cariboo South
San Jose IR 6	Cariboo South
San Josef	North Island
San Josef River	North Island
Sanca	Nelson-Creston
Sand Creek	East Kootenay
Sand Island IR 4	North Coast
Sand Point	North Island
Sandon	Nelson-Creston
Sandspit	North Coast
Sandwick	Comox Valley
Sandy Cove	West Vancouver-Garibaldi
Sandy Harry IR 4	Cariboo South
Sandy Island	Comox Valley
Sanklksgamal IR 80	North Coast
Saouchten IR 18	North Coast

Place Name	Electoral District
Saouk IR 16	Alberni-Qualicum
Sapeye Lake	Cariboo South
Sapperton	New Westminster
Saratoga Beach	Comox Valley
Sardis	see map
Sarita	Alberni-Qualicum
Sarque IR 5	Alberni-Qualicum
Saseenos	Malahat-Juan de Fuca
Satunquin IR 5	North Coast
Saturna	Saanich North and the Islands
Saturna Island	Saanich North and the Islands
Saturna Island IR 7	Saanich North and the Islands
Saughanaught IR 22	Powell River-Sunshine Coast
Savary Island	Powell River-Sunshine Coast
Savey IR 15	North Island
Savona	Cariboo South
Savory	Prince George-Omineca
Sawquamain IR 19A	Powell River-Sunshine Coast
Saxton Lake	Prince George North
Say-La-Quas IR 10	Cowichan-Ladysmith
Sayward	North Island
Scamakounst IR 19	North Coast
Scarlett Point	North Island
Scaucy IR 5	Yale-Lillooet
Schaltuuch IR 27	Powell River-Sunshine Coast
Schelawat IR 1	Chilliwack-Kent
Schikaelton IR 16	Yale-Lillooet
Schkam IR 2	Yale-Lillooet
Schoen Lake	North Island
Schroeder Creek	Nelson-Creston
Scotch Creek	Shuswap
Scotch Creek IR 4	Shuswap
Scotia Bay	Bulkley Valley-Stikine
Scotia River	North Coast
Scott Cove	Powell River-Sunshine Coast
Scott Island	Cowichan-Ladysmith
Scotty Creek	Kelowna-Lake Country
Scowban IR 28	North Coast
Scowlitz IR 1	Chilliwack-Kent
Scuttsap IR 11	North Coast

Location Index

Place Name	Electoral District
Scuttsap IR 11A	North Coast
Sea Island IR 3	Richmond Centre
Seabird Island IR	Chilliwack-Kent
Seafair	Richmond-Steveston
Seaford	North Island
Seah IR 5	Yale-Lillooet
Seaichem IR 16	West Vancouver-Garibaldi
Seaks IR 3	North Coast
Seaks IR 60	North Coast
Seaside Park	Powell River-Sunshine Coast
Seaspunkut IR 4	Prince George-Omineca
Seaton	Bulkley Valley-Stikine
Sechelt	Powell River-Sunshine Coast
Sechelt campus - Capilano College	Powell River-Sunshine Coast
Sechelt Indian Gov't District	Powell River-Sunshine Coast
Secret Cove	Powell River-Sunshine Coast
Secret Island	Saanich North and the Islands
Seddell	Yale-Lillooet
Seektukis IR 24	Alberni-Qualicum
Seeley Lake	Bulkley Valley-Stikine
Seeney	Columbia River-Revelstoke
Sekaleton Sechelt Band 21	Powell River-Sunshine Coast
Selkirk College - Castlegar campus	West Kootenay-Boundary
Selkirk College - Grand Forks campus	West Kootenay-Boundary
Selkirk College - Nelson campus	Nelson-Creston
Selkirk College - Nelson 10th Street campus	Nelson-Creston
Selkirk College - Trail campus	West Kootenay-Boundary
Selma Park	Powell River-Sunshine Coast
Semach IR 2	North Island
Semiahmoo IR	Surrey-White Rock
Semlin	Cariboo South
Senanus Island IR 10	Saanich North and the Islands
Senior Citizens Home Hospital	Okanagan-Vernon
Sentinel Hill	West Vancouver-Capilano
Septimus	Peace River South

Place Name	Electoral District
Seshelt IR 2	Powell River-Sunshine Coast
Seton Lake IR 5	Yale-Lillooet
Seton Lake IR 5A	Yale-Lillooet
Seton Portage	Yale-Lillooet
Seton Portage Historic Park	Yale-Lillooet
Seven Mile Corner	Peace River South
Sevenoaks	see map
70 Mile House	Cariboo South
Sewall	North Coast
Sewell Inlet	North Coast
Seymour Arm	Shuswap
Seymour Creek IR 2	North Vancouver-Lonsdale
Seymour Heights	North Vancouver-Seymour
Seymour Lake	Bulkley Valley-Stikine
Seymour Landing	West Vancouver-Garibaldi
Seymour Meadows IR 19	Cariboo South
Shackan IR 11	Yale-Lillooet
Shady Valley	Prince George North
Shalalth	Yale-Lillooet
Shames	Skeena
Shannon Bay	North Coast
Shannon Creek IR 28	Powell River-Sunshine Coast
Shannon Lake	Okanagan-Westside
Shaughnessy	see map
Shaw Spring	Yale-Lillooet
Shawl Bay	Powell River-Sunshine Coast
Shawnigan Lake	Malahat-Juan de Fuca
Shawniken IR 3	Yale-Lillooet
Shawniken IR 4B	Yale-Lillooet
Shearer Dale	Peace River South
Shearwater	North Coast
Sheep Creek	Nelson-Creston
Sheganny IR 14	North Coast
Shell Island IR 3	North Island
Shell Lake	Prince George North
Shelley	Prince George-Mount Robson
Shelter Bay	Columbia River-Revelstoke
Shelter Point	North Island
Sheraton	Bulkley Valley-Stikine
Sheraton Creek IR 19	Bulkley Valley-Stikine

Place Name	Electoral District
Shere	Prince George-Mount Robson
Sheridan Lake	Cariboo South
Sherman	West Vancouver-Garibaldi
Sheslay	Bulkley Valley-Stikine
Shingle Creek	Okanagan-Westside
Shingle Point IR 4	Nanaimo
Shirley	Malahat-Juan de Fuca
Sho-ook IR 5	Yale-Lillooet
Shoomart IR 5	North Island
Shoowahtlans (Shawtlans) IR 4	North Coast
Shoreacres	West Kootenay-Boundary
Shoreholme	Nelson-Creston
Shoskhost IR 7	Yale-Lillooet
Shpazpzhinh IR 20	Yale-Lillooet
Shrypttahooks IR 7	Yale-Lillooet
Shulus	Yale-Lillooet
Shumal Creek IR 81	North Coast
Shumal Creek IR 84	North Coast
Shumway Lake	Kamloops
Shuouchten IR 15	Yale-Lillooet
Shushartie	North Island
Shuswap	Columbia River-Revelstoke
Shuswap	Kamloops-North Thompson
Shuswap Falls	Okanagan-Vernon
Shuswap IR	Columbia River-Revelstoke
Shuswap Lake General Hospital	Shuswap
Shutty Bench	Nelson-Creston
Siakin IR 4	Powell River-Sunshine Coast
Sicamous	Shuswap
Sicamous IR 3	Shuswap
Sidina IR 6	Bulkley Valley-Stikine
Sidney	Saanich North and the Islands
Sik-e-dakh IR 2	Bulkley Valley-Stikine
Sikanni	Peace River North
Sikanni Chief	Peace River North
Silica	West Kootenay-Boundary
Silicon IR 2	Yale-Lillooet
Silver Beach Park	Shuswap
Silver Creek	Shuswap
Silver Creek	Yale-Lillooet

Place Name	Electoral District
Silver Lakes	Peace River North
Silver River	Maple Ridge-Mission
Silver Salmon Lake IR 5	Bulkley Valley-Stikine
Silver Star Mountain	Okanagan-Vernon
Silver Star Park	Okanagan-Vernon
Silver Valley	Maple Ridge-Mission
Silverdale	Abbotsford-Mount Lehman
Silverhill	Maple Ridge-Mission
Silverton	Nelson-Creston
Sim Creek IR 5	Powell River-Sunshine Coast
Similkameen Falls	Yale-Lillooet
Simon Fraser University	Burquitlam
Simoom Sound	Powell River-Sunshine Coast
Simpson Ranch	Peace River North
Sinclair Mills	Prince George-Mount Robson
Sinkut Lake IR 8	Prince George-Omineca
Sinkut River	Prince George-Omineca
Sinnce-tah-lah IR 2	Cariboo North
Sirdar	Nelson-Creston
Siska Flat IR 3	Yale-Lillooet
Siska Flat IR 5A	Yale-Lillooet
Siska Flat IR 5B	Yale-Lillooet
Siska Flat IR 8	Yale-Lillooet
Six Mile Meadow IR 6	Prince George-Omineca
Six Mile Point	Shuswap
Skagit Valley Park	Yale-Lillooet
Skaigha IR 2	North Coast
Skawahlook IR 1	Chilliwack-Kent
Skawahlum IR 10	Yale-Lillooet
Skaynaneichst IR 12	Yale-Lillooet
Skedance IR 8	North Coast
Skedans	North Coast
Skeena	North Coast
Skeena Crossing	Bulkley Valley-Stikine
Skeetchestn IR	Kamloops
Skeikut IR 9	Yale-Lillooet
Skemeoskuankin IR 7	Yale-Lillooet
Skemeoskuankin IR 8	Yale-Lillooet
Skhpowtz IR 4	Yale-Lillooet
Skidegate IR 1	North Coast
Skidegate Landing	North Coast
Skidegate Mission	North Coast
Skihst Park	Yale-Lillooet
Skilak IR 14	North Coast
Skin Lake IR 15	Bulkley Valley-Stikine

Location Index

Place Name	Electoral District
Skins Lake IR 16A	Bulkley Valley-Stikine
Skins Lake IR 16B	Bulkley Valley-Stikine
Sklahhesten IR 5	West Vancouver-Garibaldi
Sklahhesten IR 5A	West Vancouver-Garibaldi
Sklahhesten IR 5B	West Vancouver-Garibaldi
Skooks Landing	Peace River North
Skookumchuck	Columbia River-Revelstoke
Skookumchuck	West Vancouver-Garibaldi
Skookumchuck IR 4	West Vancouver-Garibaldi
Skookumchuck IR 4A	West Vancouver-Garibaldi
Skookumchuck IR 27	Powell River-Sunshine Coast
Skoonka	Yale-Lillooet
Skoonkoon IR 2	Yale-Lillooet
Skowishin Graveyard IR 10	West Vancouver-Garibaldi
Skowishin IR 7	West Vancouver-Garibaldi
Skowkale IR 10	Chilliwack-Kent
Skowkale IR 11	Chilliwack-Kent
Skowquiltz River IR 3	North Coast
Skuet IR 6	Yale-Lillooet
Skulkayn IR 10	Chilliwack-Kent
Skumalasph IR 16	Maple Ridge-Mission
Skumalasph Island	Maple Ridge-Mission
Skuppah IR 1	Yale-Lillooet
Skuppah IR 2A	Yale-Lillooet
Skuppah IR 2B	Yale-Lillooet
Skuppah IR 3A	Yale-Lillooet
Skuppah IR 4	Yale-Lillooet
Skuppah IR 4A	Yale-Lillooet
Skutz IR 7	Cowichan-Ladysmith
Skutz IR 8	Cowichan-Ladysmith
Skwaam Bay	Kamloops-North Thompson
Skwah IR 4	Chilliwack-Sumas
Skwahla IR 2	Chilliwack-Kent
Skwali IR 3	Chilliwack-Sumas
Skwawkweehm IR 17	Powell River-Sunshine Coast
Skway IR 5	Chilliwack-Sumas
Skwayaynope IR 26	Yale-Lillooet
Skweahm IR 10	Maple Ridge-Mission
Slayathlum IR 16	Powell River-Sunshine Coast
Sleetsis IR 6	Yale-Lillooet

Place Name	Electoral District
Slesse Park	Chilliwack-Kent
Sliammon	Powell River-Sunshine Coast
Sliammon IR 1	Powell River-Sunshine Coast
Slim Creek	Prince George-Mount Robson
Sloane	Bulkley Valley-Stikine
Slocan	Nelson-Creston
Slocan Community Hospital and Health Care Centre	Nelson-Creston
Slocan Park	Nelson-Creston
Slooks IR 21	North Coast
Slosh IR 1	Yale-Lillooet
Slosh IR 1A	Yale-Lillooet
Small Inlet Park	North Island
Small Island IR 4	Powell River-Sunshine Coast
Smelt Bay	North Island
Smeshalin IR 18	Powell River-Sunshine Coast
Smith River	Peace River North
Smithers	Bulkley Valley-Stikine
Smithers campus - Northwest Community College	Bulkley Valley-Stikine
Smithers Landing	Bulkley Valley-Stikine
Smuggler Cove	Powell River-Sunshine Coast
Snake IR 5	Peace River North
Snake River	Peace River North
Snootli Creek	North Coast
Snug Cove	West Vancouver-Garibaldi
Snyder	Peace River North
Soames Point	Powell River-Sunshine Coast
Sockeye	North Coast
Soda Creek	Cariboo North
Soda Creek IR 1	Cariboo North
Sointula	North Island
Soldatquo IR 12	Yale-Lillooet
Solsqua	Shuswap
Somenos	Cowichan-Ladysmith
Sonora Island	North Island
Sooke	Malahat-Juan de Fuca
Sooke IR 1	Malahat-Juan de Fuca
Sooke IR 2	Malahat-Juan de Fuca
Soowahlie IR 14	Chilliwack-Kent
Sophe IR 14	North Island
Sorrento	Shuswap

Place Name	Electoral District
South Bentinck	North Coast
South Cambie	Vancouver-Fairview
South Canoe	Shuswap
South Dawson	Peace River South
South Fort George	Prince George-Mount Robson
South Hazelton	Bulkley Valley-Stikine
South Lakeside	Cariboo South
South Nepa IR 7	Cariboo South
South Okanagan General Hospital	Penticton-Okanagan Valley
South Parcel of Beaton River IR 204	Peace River North
South Pender Island	Saanich North and the Islands
South Poplar	see map
South Saanich IR 1	Saanich North and the Islands
South Shalalth	Yale-Lillooet
South Slokan	Nelson-Creston
South Slope	Burnaby-Willingdon
South Sumas	Chilliwack-Sumas
South Surrey	see map
South Taylor	Peace River South
South Wellington	Nanaimo
Southarm	Richmond East
Southbank	Bulkley Valley-Stikine
Sowchea IR 3	Prince George-Omineca
Sowchea IR 3A	Prince George-Omineca
Soyandostar IR 2	Prince George-Omineca
Spahomin Creek IR 4	Yale-Lillooet
Spahomin Creek IR 8	Yale-Lillooet
Spakels IR 17	North Coast
Spallumcheen	Shuswap
Spanaknok IR 57	North Coast
Sparwood	East Kootenay
Sparwood Hospital and Health Centre	East Kootenay
Spatsum	Yale-Lillooet
Spatsum IR 11	Yale-Lillooet
Spatsum IR 11A	Cariboo South
Spayaks IR 60	North Coast
Spectacle Lake	Malahat-Juan de Fuca
Spencer Hill	West Kootenay-Boundary
Spences Bridge	Yale-Lillooet
Spences Bridge IR 4	Yale-Lillooet
Spences Bridge IR 4C	Yale-Lillooet
Speous IR 8	Yale-Lillooet
Speyum IR 3	Yale-Lillooet
Spider Lake	Alberni-Qualicum
Spillimacheen	Columbia River-Revelstoke

Place Name	Electoral District
Spilmouse IR 4	Cariboo South
Spintlum Flat IR 43	Yale-Lillooet
Spokin Lake	Cariboo North
Spokwan IR 48	North Coast
Spring Brook	Kamloops-North Thompson
Spring Cove	Alberni-Qualicum
Springhouse	Cariboo South
Sproat Lake	Alberni-Qualicum
Sproatt	West Vancouver-Garibaldi
Spuzzum	Yale-Lillooet
Spuzzum IR 1	Yale-Lillooet
Spuzzum IR 1A	Yale-Lillooet
Spuzzum IR 7	Yale-Lillooet
Squaam IR 2	Kamloops-North Thompson
Squaderee IR 91	North Coast
Squamish	West Vancouver-Garibaldi
Squamish campus - Capilano College	West Vancouver-Garibaldi
Squamish General Hospital	West Vancouver-Garibaldi
Squaw-Hay-One IR 11	Cowichan-Ladysmith
Squawkum Creek IR 3	Maple Ridge-Mission
Squeah	Yale-Lillooet
Squeah IR 6	Yale-Lillooet
Squiaala IR 7	Chilliwack-Sumas
Squiaala IR 8	Chilliwack-Sumas
Squianny IR 10	Yale-Lillooet
Squilax	Shuswap
Squinas IR 2	Cariboo South
Squirrel Cove	North Island
Squirrel Cove IR 8	North Island
St. Bartholemew's Hospital	Yale-Lillooet
St. Eugene Mission	East Kootenay
St. George's Hospital	North Island
St. Ives	Shuswap
St. John Hospital	Prince George-Omineca
St. Joseph Mission	Cariboo North
St. Joseph's General Hospital	Comox Valley
St. Mary's Hospital	Powell River-Sunshine Coast
St. Michael's Centre Extended Care Hospital	Burnaby-Willingdon
St. Paul's Hospital	Vancouver-Burrard
St. Vincent Bay	Powell River-Sunshine Coast

Location Index

Place Name	Electoral District	Place Name	Electoral District
St. Vincent's Hospital	Vancouver-Fairview	Stoney Creek	Columbia River-Revelstoke
St. Vincent's Hospital - Arbutus	Vancouver-Quilchena	Stony Creek IR 1	Prince George-Omineca
St. Vincent's Hospital - Heather	Vancouver-Fairview	Stony Point (Fishery Bay) IR 10	North Coast
St. Vincent's Hospital - Langara	Vancouver-Langara	Stories Beach	North Island
Stagleap Creek	Nelson-Creston	Storm Bay	Powell River-Sunshine Coast
Staiyahanny IR 8	Yale-Lillooet	Stout IR 8	Yale-Lillooet
Stake Lake	Yale-Lillooet	Strachan Creek	West Vancouver-Garibaldi
Stanley	Cariboo North	Straiton	see map
Staqqo IR 22	North Coast	Strandberg Bay	Prince George North
Stave Falls	Maple Ridge-Mission	Strathcona	see map
Stawamus IR 24	West Vancouver-Garibaldi	Strathcona Park Lodge	North Island
Stawamus Lake	West Vancouver-Garibaldi	Strathnaver	Cariboo North
Steamboat	Peace River North	Strawberry Hill	see map
Steelhead	Maple Ridge-Mission	Strawberry Vale	see map
Stellako	Prince George-Omineca	Streatham	Bulkley Valley-Stikine
Stellaquo (Stella) IR 1	Prince George-Omineca	Stryen IR 9	Yale-Lillooet
Stellaquo IR 5	Prince George-Omineca	Stuart Bay IR 6	Alberni-Qualicum
Stemwinder Park	Yale-Lillooet	Stuart Island	Powell River-Sunshine Coast
Stephen	Columbia River-Revelstoke	Stuart Lake Hospital	Prince George-Omineca
Stequmwhulpa IR 5	Kamloops-North Thompson	Stuart Lake IR 9	Prince George-Omineca
Stevan IR 4	Prince George-Omineca	Stuart Lake (Hungry Island) IR 9	Prince George-Omineca
Steveston	Richmond-Steveston	Stuart Lake IR 10	Prince George-Omineca
Stewardson Inlet	Alberni-Qualicum	Stuart Lake (Dunah Island) IR 10	Prince George-Omineca
Stewart	North Coast	Stuart River	Prince George-Omineca
Stewart campus - Northwest Community College	North Coast	Stubbs Island	Alberni-Qualicum
Stewart General Hospital	North Coast	Stuie	Cariboo South
Stewart Lake	Peace River South	Stullawheets IR 8	Yale-Lillooet
Stikine	Bulkley Valley-Stikine	Stump Lake	Yale-Lillooet
Stikine River IR 7	Bulkley Valley-Stikine	Sturdee	Columbia River-Revelstoke
Stillwater	Kamloops-North Thompson	Sturdies Bay	Saanich North and the Islands
Stillwater	Powell River-Sunshine Coast	Suahbin IR 19	Powell River-Sunshine Coast
Stlakament IR 9	Yale-Lillooet	Sucker Lake IR 2	Prince George North
Stockham Island	Alberni-Qualicum	Sucwoa IR 6	North Island
Stoddart Creek	Columbia River-Revelstoke	Sugar Lake	Okanagan-Vernon
Stoddart Creek	Peace River North	Sugarcane	Cariboo North
Stone IR 1	Cariboo South	Sullivan	see map
Stone IR 1A	Cariboo South	Sullivan Bay	Powell River-Sunshine Coast
Stone IR 4	Cariboo South	Sullivan Heights	Burquitlam
Stone Island	Alberni-Qualicum	Sulphurous Lake	Cariboo South
Stoner	Prince George-Mount Robson	Sumas	Chilliwack-Sumas

Place Name	Electoral District
Sumas Cemetery IR 12	Chilliwack-Sumas
Sumas Community Correctional Centre	Abbotsford-Clayburn
Summerland	Okanagan-Westside
Summerland General Hospital	Okanagan-Westside
Summit Lake	East Kootenay
Summit Lake	Nelson-Creston
Summit Lake	Peace River North
Summit Lake	Prince George North
Sun Peaks	Kamloops-North Thompson
Sun Valley	Port Coquitlam-Burke Mountain
Sunbury	Delta South
Suncrest	see map
Sundance	Peace River South
Sundance Lakes	Peace River South
Sundayman's Meadow IR 3	Cariboo North
Sunningdale	West Kootenay-Boundary
Sunnybrae	Shuswap
Sunnyside (E of Tachie)	Prince George-Omineca
Sunnyside (N of White Rock)	see map
Sunrise Valley	Peace River South
Sunset	see map
Sunset Beach	West Vancouver-Garibaldi
Sunset Prairie	Peace River South
Sunshine	North Vancouver-Seymour
Sunshine Bay	Nelson-Creston
Sunshine Hills	Delta North
Sunshine Valley	Yale-Lillooet
Suquash	North Island
Surge Narrows	North Island
Surprise	Bulkley Valley-Stikine
Surrey	see map
Surrey campus Kwantlen University College	Surrey-Panorama Ridge
Surrey Centre	see map
Surrey Memorial Hospital	Surrey-Green Timbers
Susk IR 17	North Coast
Sutaquis IR 18	Alberni-Qualicum
Sutherland Hills Park	Kelowna-Mission
Swahliseah IR 14	Yale-Lillooet
Swan IR 35	Alberni-Qualicum
Swan Lake	Bulkley Valley-Stikine
Swan Lake	Okanagan-Vernon
Swan Lake	Peace River South
Swan Lake IR 3	Cariboo South
Swansea	East Kootenay
Swartz Bay	Saanich North and the Islands

Place Name	Electoral District
Swaycalse IR 3	Powell River-Sunshine Coast
Swaywelat IR 12 and 12A	Powell River-Sunshine Coast
Sweetbridge	Shuswap
Sweeteen IR 3	West Vancouver-Garibaldi
Sweetwater	Peace River South
Swift Creek	Prince George-Mount Robson
Swiftwater	Prince George-Mount Robson
Switsemalph IR 3	Shuswap
Switsemalph IR 6	Shuswap
Switsemalph IR 7	Shuswap
Sydney Inlet	Alberni-Qualicum
Syringa Creek	West Kootenay-Boundary
T	
Ta-a-ack IR 5	Powell River-Sunshine Coast
Ta Ta Creek	Columbia River-Revelstoke
Tabor Lake	Prince George-Mount Robson
Tache IR 1	Prince George-Omineca
Tacheeda	Prince George North
Tachick Lake	Prince George-Omineca
Tachie	Prince George-Omineca
Tackuan IR 26	North Coast
Tackuan IR 26A	North Coast
Tacla Lake	Prince George-Omineca
Tacla Lake IR 9	Prince George-Omineca
Tadanac	West Kootenay-Boundary
Tadinlay IR 15	Bulkley Valley-Stikine
Taft	Shuswap
Taghum	Nelson-Creston
Tagish Lake	Bulkley Valley-Stikine
Tahla (Kildala) IR 4	Skeena
Tahlo Lake IR 24	Bulkley Valley-Stikine
Tahltan	Bulkley Valley-Stikine
Tahltan Forks IR 5	Bulkley Valley-Stikine
Tahltan IR 1	Bulkley Valley-Stikine
Tahltan IR 10	Bulkley Valley-Stikine
Tahsis	North Island
Tahsis IR 11	North Island
Tahsish IR 11	North Island
Takla Lake	Prince George-Omineca
Takla Landing	Prince George-Omineca

Location Index

Place Name	Electoral District
Takla Narrows	Prince George-Omineca
Taku	Bulkley Valley-Stikine
Taku IR 6	Bulkley Valley-Stikine
Takysie Lake	Bulkley Valley-Stikine
Talahaat IR 16	North Coast
Taleomy IR 3	North Coast
Tallheo	North Coast
Tamarack	Peace River North
Tamarisk	West Vancouver-Garibaldi
Tanakut IR 4	Cariboo South
Tankeah IR 5	North Coast
Tanoo IR 9	North Coast
Tanu	North Coast
Tappen	Shuswap
Tarahne Park	Bulkley Valley-Stikine
Targe Creek IR 15	Bulkley Valley-Stikine
Tarrys	West Kootenay-Boundary
Taseko Lakes	Cariboo South
Tasu	North Coast
Tatalrose	Bulkley Valley-Stikine
Tatcho Creek IR 11	Bulkley Valley-Stikine
Tatchu IR 13	North Island
Tatchu IR 13A	North Island
Tatelkus Lake IR 28	Cariboo North
Tatense IR 16	North Coast
Tatla East IR 2	Bulkley Valley-Stikine
Tatla IR 1	Bulkley Valley-Stikine
Tatla Lake	Cariboo South
Tatla West IR 11	Bulkley Valley-Stikine
Tatlatui Lake	Prince George North
Tatlayoko Lake	Cariboo South
Tatlow	Bulkley Valley-Stikine
Tatogga	Bulkley Valley-Stikine
Tatogga Lake	Bulkley Valley-Stikine
Tatpo-oose IR 10	North Island
Tatsadah Lake	Prince George-Omineca
Tatsadah Lake IR	Prince George-Omineca
Tatselawas IR 2	Prince George-Omineca
Tatselawas (Stuart River) IR 2	Prince George-Omineca
Tatton	Cariboo South
Tatuk Lake	Prince George-Omineca
Tatuk Lake IR 7	Prince George-Omineca
Taylor	Peace River South
Taylor Lake IR 50	North Coast
Tchahchelailthenum IR 10	Powell River-Sunshine Coast

Place Name	Electoral District
Tchentlo Lake	Prince George-Omineca
Tchesinkut Lake	Bulkley Valley-Stikine
Tcimotf IR 1A	North Coast
Teahmit IR 3	Alberni-Qualicum
Teakerne Arm	Powell River-Sunshine Coast
Technical University of British Columbia	Surrey-Green Timbers
Teequaloose IR 3	Yale-Lillooet
Teequaloose IR 3A	Yale-Lillooet
Teeslee IR 3	Prince George-Omineca
Teeta IR 7	North Island
Teko	Peace River South
Telachick	Prince George-Omineca
Telegraph Cove	North Island
Telegraph Creek	Bulkley Valley-Stikine
Telegraph Creek IR 6	Bulkley Valley-Stikine
Telegraph Creek IR 6A	Bulkley Valley-Stikine
Telkwa	Bulkley Valley-Stikine
Ten Mile	Nelson-Creston
Ten Mile Lake	Cariboo North
Tent Island IR 8	Cowichan-Ladysmith
Tequa IR 21	Alberni-Qualicum
Terrace	Skeena
Terrace campus - Northwest Community College	Skeena
Terrace Community Correctional Centre	Skeena
Teslin Lake IR 7	Bulkley Valley-Stikine
Teslin Lake IR 9	Bulkley Valley-Stikine
Tetana	Prince George-Omineca
Tete Jaune	Prince George-Mount Robson
Tete Jaune Cache	Prince George-Mount Robson
Tetsa River	Peace River North
Texada Island	Powell River-Sunshine Coast
Texas Creek	West Kootenay-Boundary
Texas Creek	Yale-Lillooet
Tezzeron Lake IR 8	Prince George-Omineca
Theik IR 2	Malahat-Juan de Fuca
Theodosia Arm	Powell River-Sunshine Coast
Thetis Island	Cowichan-Ladysmith
Thomas Point IR 5	North Island
Thomas Point IR 5A	North Island
Thomas Squinas Ranch IR 2A	Cariboo South

Place Name	Electoral District
Thompson	Richmond Centre
Thompson Sound	Powell River-Sunshine Coast
Thornhill	Skeena
Three Forks	Nelson-Creston
Three Islands IR 3	Abbotsford-Mount Lehman
Three Valley	Shuswap
Thrums	West Kootenay-Boundary
Thunder Hill Park	Columbia River-Revelstoke
Thunderbird	Skeena
Thurlow	North Island
Thurlow Island	North Island
Thurston Bay	North Island
Thurston Harbour	North Coast
Thwaytes	North Vancouver-Seymour
Tiahn IR 27	North Coast
Tibbets	Bulkley Valley-Stikine
Tie Lake	East Kootenay
Tiilis	Shuswap
Tiilis Landing	Shuswap
Tilgatko IR 17	Cariboo South
Tillicum	see map
Tillicum Bay	Powell River-Sunshine Coast
Tillion IR 4	Cariboo South
Tinmusket IR 5A	Cariboo South
Tintagel	Bulkley Valley-Stikine
Tipella	West Vancouver-Garibaldi
Tipella IR 7	West Vancouver-Garibaldi
Tlell	North Coast
Toad River	Peace River North
Toba Inlet	Powell River-Sunshine Coast
Tobacco Plains IR 2	East Kootenay
Toby Creek	Columbia River-Revelstoke
Toby Helenes Meadow IR 9	Cariboo South
Toby Helenes Meadow IR 10	Cariboo South
Toby Helenes Meadow IR 11	Cariboo South
Toby Lake IR 6	Cariboo South
Toby's Meadow IR 4	Cariboo South
Tochty	East Kootenay
Tofino	Alberni-Qualicum
Tofino General Hospital	Alberni-Qualicum
Toh-quo-eugh IR 2	North Island
Tokenatch IR 5	Powell River-Sunshine Coast
Toketic	Yale-Lillooet
Toksee IR 4	Powell River-Sunshine Coast
Tomslake	Peace River South

Place Name	Electoral District
Toodoggone Lake	Prince George North
Toon IR 15	North Coast
Toops IR 3	Kamloops-North Thompson
Toosey IR 1	Cariboo South
Toosey IR 1A	Cariboo South
Toosey IR 3	Cariboo South
Tootoowiltena IR 28	Alberni-Qualicum
Toowitz IR 8	North Coast
Topley	Bulkley Valley-Stikine
Topley Landing	Bulkley Valley-Stikine
Toquana IR 4	Powell River-Sunshine Coast
Tork IR 7	North Island
Torrent	Columbia River-Revelstoke
Tosehka (Eagle Bay) IR 12	Skeena
Towdystan	Cariboo South
Towdystan Lake IR 3	Cariboo South
Tower Lake	Peace River South
Towinock IR 2	Yale-Lillooet
Tracard	Peace River South
Traders Cove	Okanagan-Westside
Trafalgar	Yale-Lillooet
Trafalgar Flat IR 13	Yale-Lillooet
Trail	West Kootenay-Boundary
Trail campus - Selkirk College	West Kootenay-Boundary
Trail Islands	Powell River-Sunshine Coast
Trail Regional Hospital	West Kootenay-Boundary
Tranquille	Kamloops
Tranquille Lake	Kamloops
Trapp Lake	Kamloops
Trapper Creek	North Coast
Tremblay	Peace River South
Trembleur Lake	Prince George-Omineca
Trepanier	Okanagan-Westside
Trial Islands	Oak Bay-Gordon Head
Trillium Lodge	Nanaimo-Parksville
Trinity Valley	Okanagan-Vernon
Triple Island	North Coast
Troup	Nelson-Creston
Trout Creek	Bulkley Valley-Stikine
Trout Creek	Okanagan-Westside
Trout Lake	Nelson-Creston
Trout Lake	Penticton-Okanagan Valley
Trout Lake Alec IR 16	Cariboo North
Trout Lake Jonny IR 15	Cariboo North
Trutch	Peace River North

Location Index

Place Name	Electoral District	Place Name	Electoral District
Trutch Island	North Coast	Tuckkwiowhum IR 1	Yale-Lillooet
Tsachla Lake IR 8	Cariboo North	Tuckozap IR 24	Yale-Lillooet
Tsahaheh IR 1	Alberni-Qualicum	Tugboat Island	Nanaimo
Tsai-kwi-ee IR 13	Powell River-Sunshine Coast	Tugwell Island IR 21	North Coast
Tsak IR 9	Bulkley Valley-Stikine	Tulameen	Yale-Lillooet
Tsarksis IR 2	North Island	Tulsequah	Bulkley Valley-Stikine
Tsaukan IR 12	Yale-Lillooet	Tum-bah IR 5	Skeena
Tsawawmuck IR 1	Yale-Lillooet	Tumbler Ridge	Peace River South
Tsawcome IR 1	Powell River-Sunshine Coast	Tumbler Ridge campus - Northern Lights College	Peace River South
Tsawwassen	Delta South	Tumbo Island	Saanich North and the Islands
Tsawwassen Beach	Delta South	Tunkwa Lake	Cariboo South
Tsawwassen IR	Delta South	Tunnel IR 6	Yale-Lillooet
Tsawwati IR 1	Powell River-Sunshine Coast	Tupper	Peace River South
Tsay Keh Dene	Prince George North	Turtle Point IR 12	North Coast
Tsaytut Island IR 1C	Prince George-Omineca	Turtle Valley	Kamloops-North Thompson
Tseatah IR 2	Chilliwack-Kent	Tutu Creek IR 4	Prince George North
Tseetsum-Sawlasilah IR 6	Powell River-Sunshine Coast	Tuwanek	Powell River-Sunshine Coast
Tsemknawalqan IR 79	Skeena	Tuwanek Point	Powell River-Sunshine Coast
Tseowa IR 4	Alberni-Qualicum	12 Mile	Prince George-Omineca
Tsichgass IR 10	Bulkley Valley-Stikine	Twidwell Bend	Peace River South
Tsichgass Lake	Bulkley Valley-Stikine	Twin Butte	Columbia River-Revelstoke
Tsimlairen IR 15	North Coast	Twin Creeks	Powell River-Sunshine Coast
Tsimmanweenclist IR 2	North Coast	Twin Island IR 10	Esquimalt-Metchosin
Tsimpsean IR 2	North Coast	Twin Islands	Port Moody-Westwood
Tsingtack IR 7	North Coast	Twin Lakes	Peace River South
Tsinkahtl IR 8	Yale-Lillooet	Two Mile	Bulkley Valley-Stikine
Tsinqueise (Minette Bay) IR 5	Skeena	Two Mile Creek IR 16	Yale-Lillooet
Tsinstikeptum IR 9	Okanagan-Westside	Two Mile Creek IR 16A	Yale-Lillooet
Tsinstikeptum IR 10	Okanagan-Westside	Two Rivers	Peace River South
Tsintahktl IR 2	Yale-Lillooet	Twoyqhsht IR 16	Yale-Lillooet
Tsitsk	Bulkley Valley-Stikine	Tye	Nelson-Creston
Tsooahdie IR 15	Powell River-Sunshine Coast	Tyee	North Coast
Tsowwin IR 10	North Island	Tyee Lake	Prince George North
Tsulquate IR 4	North Island	Tyhee Lake	Bulkley Valley-Stikine
Tsuniah Lake	Cariboo South	Tymgowzan IR 12	North Coast
Tsunnia Lake IR 5	Cariboo South	Tynehead	Surrey-Tynehead
Tsupmeet IR 5	Prince George-Omineca	Tyup	Cowichan-Ladysmith
Tsuquanah IR 2	Alberni-Qualicum	Tzart-lam IR 5	Cowichan-Ladysmith
Tsussie IR 6	Cowichan-Ladysmith	Tzartus Island	Alberni-Qualicum
Tuck Inlet IR 89	North Coast	Tzeachten IR 13	Chilliwack-Kent

Place Name	Electoral District
Tzetz Lake IR 11	Cariboo North
Tzuhalem	Cowichan-Ladysmith
U	
U.B.C. Health Sciences Centre Hospital	Vancouver-Point Grey
Ucausley IR 4	Prince George-Omineca
Uchucklesit Inlet	Alberni-Qualicum
Ucluelet	Alberni-Qualicum
Ucluelet East	Alberni-Qualicum
Ucluth IR 6	Alberni-Qualicum
Ulkatcho	Cariboo South
Ulkatcho IR 1	Cariboo South
Ulkatcho IR 5	Bulkley Valley-Stikine
Ulkatcho IR 6	Bulkley Valley-Stikine
Ulkatcho IR 13	Cariboo South
Ulkatcho IR 14A	Cariboo South
Ulthakoush IR 11	North Coast
Uncha Lake IR 13	Bulkley Valley-Stikine
Union Bay	Comox Valley
Union Bay IR 4	Saanich North and the Islands
Union Bay IR 31	North Coast
Union Island	North Island
University College of the Cariboo	Kamloops
University College of the Fraser Valley - Abbotsford campus	Abbotsford-Clayburn
University College of the Fraser Valley - Chilliwack campus	Chilliwack-Sumas
University College of the Fraser Valley - Mission campus	Maple Ridge-Mission
University Hill	Vancouver-Point Grey
University of British Columbia	Vancouver-Point Grey
University of Northern British Columbia	Prince George-Omineca
University of Victoria	Oak Bay-Gordon Head
Unnamed IR 10	Bulkley Valley-Stikine
Unpukpulquam IR 8	Yale-Lillooet
Upper Campbell Lake	North Island
Upper China Creek	West Kootenay-Boundary
Upper Cutbank	Peace River South
Upper Fraser	Prince George-Mount Robson
Upper Halfway	Peace River North
Upper Hat Creek IR 1	Cariboo South
Upper Kluskus Lake IR 9	Cariboo North
Upper Lynn	North Vancouver-Seymour
Upper Nepa IR 6	Cariboo South

Place Name	Electoral District
Upper Sumas IR 6	Chilliwack-Sumas
Upper Tahltan IR 4	Bulkley Valley-Stikine
Upper Tsinkahtl IR 8A	Yale-Lillooet
Upsowis IR 6	North Island
Urling	Prince George-Mount Robson
Urquhart	Peace River South
Usk	Skeena
Uzta (Nahounli Creek) IR 4	Prince George-Omineca
Uzta (Nahounli Creek) IR 7A	Prince George-Omineca
V	
Valdes Island	Nanaimo
Valemout	Prince George-Mount Robson
Valley View	Peace River South
Valleycliffe	West Vancouver-Garibaldi
Valleyview	Kamloops-North Thompson
Vallican	Nelson-Creston
Van Anda	Powell River-Sunshine Coast
Vananda	Powell River-Sunshine Coast
Vancouver	see map
Vancouver Community College - City Centre campus	Vancouver-Burrard
Vancouver Community College - King Edward campus	Vancouver-Mount Pleasant
Vancouver General Hospital	Vancouver-Fairview
Vancouver Island Regional Correctional Centre	Saanich South
Vanderhoof	Prince George-Omineca
Vanderhoof campus - College of New Caledonia	Prince George-Omineca
Vanway	Prince George-Omineca
Vargas Island IR 31	Alberni-Qualicum
Vaseux Lake	Penticton-Okanagan Valley
Vaucroft Beach	Powell River-Sunshine Coast
Vavenby	Kamloops-North Thompson
Vedder Crossing	see map
Vermilion Crossing	Columbia River-Revelstoke
Vermilion Forks IR 1	Yale-Lillooet
Vernon	North Island
Vernon	Okanagan-Vernon

Location Index

Place Name	Electoral District
Vernon (Kalamalka) campus - Okanagan University College	Okanagan-Vernon
Vernon Jubilee Hospital	Okanagan-Vernon
Vesuvius	Saanich North and the Islands
Victor Lake	Shuswap
Victoria	see map
Victoria General Hospital	Esquimalt-Metchosin
Victorian Community Health Centre of Kaslo	Nelson-Creston
Victoria Lake	North Island
Vidette	Kamloops
View Royal	Esquimalt-Metchosin
Village Bay	Saanich North and the Islands
Village Bay IR 7	North Island
Village Island	North Coast
Village Island IR 1	North Island
Village Island IR 7	Esquimalt-Metchosin
Vinsulla	Kamloops-North Thompson
Vivian Lake	Prince George North
Voilnadamtk IR 48	North Coast
W	
Wabi	Peace River South
Wabron	Kamloops-North Thompson
Wadhams	Powell River-Sunshine Coast
Wadsley	West Vancouver-Garibaldi
Waglisla	North Coast
Wagner Ranch	Peace River North
Wahleach Island IR 2	Chilliwack-Kent
Wahous IR 19	Alberni-Qualicum
Wahous IR 20	Alberni-Qualicum
Waiwakum IR 14	West Vancouver-Garibaldi
Wakefield Creek	Powell River-Sunshine Coast
Wakems IR 6	North Island
Walcott	Bulkley Valley-Stikine
Walhachin	Cariboo South
Walker	Cariboo North
Walkers	Nelson-Creston
Wallace Island	Saanich North and the Islands
Walloper Lake	Yale-Lillooet
Walnut Grove	Fort Langley-Aldergrove
Walth IR 3	Skeena
Waneta Junction	West Kootenay-Boundary

Place Name	Electoral District
Wanklyn	East Kootenay
Wappock IR 26	Alberni-Qualicum
War Lake IR 4	Prince George North
Wardner	East Kootenay
Ware	Prince George North
Warfield	West Kootenay-Boundary
Warm Bay	Bulkley Valley-Stikine
Warner Bay	Powell River-Sunshine Coast
Wasa	Columbia River-Revelstoke
Watch Lake	Cariboo South
Watson Island	North Coast
Watta IR 25	Alberni-Qualicum
Waulp IR 10	Bulkley Valley-Stikine
Waump IR 16	Powell River-Sunshine Coast
Wawelth IR 3	Skeena
Wawwat'I IR 12	Powell River-Sunshine Coast
Webster Creek IR 5	Cariboo North
Websters Corners	Maple Ridge-Mission
Wedeene	Skeena
Wedgwood	Prince George-Omineca
Weeteeam IR 3	North Coast
Weewanie	Skeena
Weissener Lake IR 3	Prince George North
Wekellals IR 15	Skeena
Welcome Beach	Powell River-Sunshine Coast
Wellington	see map
Wells	Cariboo North
Weneez	Prince George-Omineca
Werkinellek IR 11	Powell River-Sunshine Coast
West Bay	West Vancouver-Garibaldi
West Bench	Penticton-Okanagan Valley
West Coast General Hospital	Alberni-Qualicum
West End	Vancouver-Burrard
West Heights	Maple Ridge-Mission
West Lake Park	Prince George-Omineca
West Landing	Prince George-Omineca
West Lynn	North Vancouver-Seymour
West Midway	West Kootenay-Boundary
West Moberly Lake IR 168A	Peace River South
West Point Grey	Vancouver-Point Grey
West Trail	West Kootenay-Boundary
West Vancouver	see map
Westbank	Okanagan-Westside
Westbridge	West Kootenay-Boundary
Western Island IR 14	Bulkley Valley-Stikine

Place Name	Electoral District
Westholme	Cowichan-Ladysmith
Westley	West Kootenay-Boundary
Westmount	West Vancouver-Garibaldi
Westply	Cariboo North
Westridge	see map
Westside	Okanagan-Westside
Westsyde	Kamloops-North Thompson
Westview	Powell River-Sunshine Coast
Westwold	Kamloops-North Thompson
Whale Island IR 8	Esquimalt-Metchosin
Whaletown	North Island
Whalley	see map
Whatshan Lake	Nelson-Creston
Whiskey Cove	Kelowna-Lake Country
Whiskey Cove	Powell River-Sunshine Coast
Whisky Creek	Alberni-Qualicum
Whispering Pines IR 4	Kamloops-North Thompson
Whistler	West Vancouver-Garibaldi
Whistler Creek	West Vancouver-Garibaldi
White Lake	Shuswap
White Pass	Bulkley Valley-Stikine
White Pelican Park	Cariboo South
White Rock	see map
Whitcroft Village	Kamloops-North Thompson
Whitefish Lake IR 6	Prince George-Omineca
Whiterock Passage	North Island
Whiteswan Lake	Columbia River-Revelstoke
Whonnock	Maple Ridge-Mission
Whonnock IR 1	Fort Langley-Aldergrove
Whyac	Alberni-Qualicum
Whyeek IR 4	Yale-Lillooet
Whytecliff	West Vancouver-Garibaldi
Wickaninnish Bay	Alberni-Qualicum
Wickaninnish Island	Alberni-Qualicum
Wigwam Inn	North Vancouver-Seymour
Wild Rose Bay	Shuswap
Wildwood	Powell River-Sunshine Coast
Wiley	Bulkley Valley-Stikine
William Head Institution	Esquimalt-Metchosin
Williams Beach	Comox Valley

Place Name	Electoral District
Williams IR 2	Maple Ridge-Mission
Williams Lake	see map
Williams Lake IR 1	Cariboo North
Williams Lake North	Cariboo South
Williams Landing	Maple Ridge-Mission
Williams Prairie Meadow IR 1A	Prince George-Omineca
Williamsons Landing	Powell River-Sunshine Coast
Willingdon Heights	Burnaby North
Willow Creek	Bulkley Valley-Stikine
Willow Flats	Peace River South
Willow Meadow IR 9	Cariboo South
Willow Point	Nelson-Creston
Willow Point	North Island
Willow River	Cariboo North
Willow River	Prince George-Mount Robson
Willow Valley	Peace River South
Willowbrook	Peace River South
Willowbrook	Penticton-Okanagan Valley
Willowvale	Prince George-Omineca
Wilmer	Columbia River-Revelstoke
Wilnaskancaud IR 3	North Coast
Wilskaskammel IR 14	North Coast
Wilson Creek	Powell River-Sunshine Coast
Wilson Landing	Okanagan-Westside
Winche IR 7	Alberni-Qualicum
Winchelsea Islands	Nanaimo-Parksville
Windermere	Columbia River-Revelstoke
Windsor Park	North Vancouver-Seymour
Windy Mouth IR 7	Cariboo South
Winfield	Kelowna-Lake Country
Wingdam	Cariboo North
Winlaw	Nelson-Creston
Winter Harbour	North Island
Wire Cache Park	Kamloops-North Thompson
Wise Island	Saanich North and the Islands
Wistaria	Bulkley Valley-Stikine
Wokitsas IR 14	Alberni-Qualicum
Wolf Creek IR 3	Yale-Lillooet
Wolfenden	Kamloops-North Thompson
Wolverine River	Peace River South
Wonowon	Peace River North

Location Index

Place Name	Electoral District
Woodbury Creek	Nelson-Creston
Woodcock	Skeena
Woodfibre	West Vancouver-Garibaldi
Woodhaven	Port Moody-Westwood
Woodlands	Port Moody-Westwood
Woodmere	Bulkley Valley-Stikine
Woodpecker	Cariboo North
Woods Landing	Shuswap
Woodsdale	Kelowna-Lake Country
Worth	Peace River South
Woss	North Island
Woyenne IR 27	Bulkley Valley-Stikine
Wright	Cariboo South
Wrinch Memorial Hospital	Bulkley Valley-Stikine
Wudzimagon IR 61	North Coast
Wya IR 7	Alberni-Qualicum
Wyah IR 3	Alberni-Qualicum
Wyclese IR 1	Powell River-Sunshine Coast
Wycliffe	Columbia River-Revelstoke
Wycott's Flat IR 6	Cariboo South
Wynndel	Nelson-Creston
Y	
Yaalstrick IR 1	Maple Ridge-Mission
Yaculta	North Island
Yagan IR 3	North Coast
Yahk	Nelson-Creston
Yakats IR 5	North Island
Yaku	North Coast
Yakweakwoose IR 12	Chilliwack-Kent
Yaladelassla	Cariboo North
Yale	Yale-Lillooet
Yale IR 18	Yale-Lillooet
Yale IR 19	Yale-Lillooet
Yale IR 20	Yale-Lillooet
Yale IR 21	Yale-Lillooet
Yale IR 22	Yale-Lillooet
Yale IR 23	Yale-Lillooet
Yale IR 24	Yale-Lillooet
Yale IR 25	Yale-Lillooet
Yale Town IR 1	Yale-Lillooet
Yan	North Coast
Yan IR 7	North Coast
Yankee Flats	Shuswap
Yard Creek	Shuswap

Place Name	Electoral District
Yarksis	Alberni-Qualicum
Yarksis IR 11	Alberni-Qualicum
Yarrow	Chilliwack-Sumas
Yasitkun IR 21	North Coast
Yatze IR 13	North Coast
Yawaucht IR 11	Yale-Lillooet
Yekwaupsum IR 18	West Vancouver-Garibaldi
Yekwaupsum IR 19	West Vancouver-Garibaldi
Yelakin IR 4	Yale-Lillooet
Yelakin IR 4A	Yale-Lillooet
Yellertlee IR 12	Powell River-Sunshine Coast
Yellow Point	Cowichan-Ladysmith
Yellowhead	Prince George-Mount Robson
Yennadon	Maple Ridge-Mission
Yensischuck IR 3	Prince George-Omineca
Yeo Island IR 13	North Coast
Ymir	Nelson-Creston
Yoho	Columbia River-Revelstoke
Yookwitz IR 12	West Vancouver-Garibaldi
Youbou	Cowichan-Ladysmith
Young Lake	Cariboo South
Yoyo	Peace River North
Yreka	North Island
Yuquot	North Island
Yuquot IR 1	North Island
Z	
Zacht IR 5	Yale-Lillooet
Zaimoetz IR 5	Skeena
Zaitscullachan IR 9	Maple Ridge-Mission
Zamora	West Kootenay-Boundary
Zaulzap IR 29	North Coast
Zaulzap IR 29A	North Coast
Zayas Island IR 32A	North Coast
Zeballos	North Island
Zeke	Peace River North
Zimagord IR 3	Skeena
Zincton	Nelson-Creston
Zoht IR 4	Yale-Lillooet
Zoht IR 5	Yale-Lillooet
Zoht IR 14	Yale-Lillooet

